

Next 1 Page(s) In Document Exempt

ILLEGIB

NPIC/R-522/64

July 1964

~~TOP SECRET~~

S-13365

Copy

7 Pages

PHOTOGRAPHIC INTERPRETATION REPORT

**MINSK ARMY BARRACKS
STEPYANKA SOUTHEAST
MINSK, USSR
BELORUSSIAN MD**




CIA




DIA

Declass Review by
NIMA/DOD

25X1



NATIONAL PHOTOGRAPHIC INTERPRETATION CENTER



~~TOP SECRET~~

GROUP 1
Excluded from automatic
downgrading and declassification

25X1

TOP SECRET

25X1

NPIC/R-522/64

PREFACE

This report is one in a series on Soviet Ground Force and logistic installations being prepared for a DIA/CIA Panel. The series is being coordinated, published and disseminated by NPIC. The photographic analysis is being performed by the NPIC Photographic Analysis Group, the CIA Photographic Intelligence Division (NPIC), and the Production Center 1P1c (DIA). The photographic analysis for this particular report was performed by the NPIC Photographic Analysis Group.

In the interest of uniformity, the titles and letter designators for the facilities observed at these installations are identical with those appearing in the project requirement. When a specific facility is not observed both its title and letter designator are omitted in the report.

Titles and letter designators for the various facilities are as follows: (A) railroad service, (B) road service, (C) landing strips, (D) administrative and troop housing areas, (E) storage areas, (F) ammunition storage areas, (G) POL storage areas, (H) other buildings and facilities, (J) equipment storage/maintenance areas, (K) athletic fields, (L) small arms firing ranges, (M) driver training areas, (N) tank/assault gun firing ranges, (P) flat trajectory firing ranges, (Q) artillery emplacements (batteries), (R) infantry or combined arms field training area or courses, (S) special training facilities, (T) unidentified facilities or tracking activity.

25X1

TOP SECRET

25X1

TOP SECRET

25X1

NPIC/R-522/64

MINSK ARMY BARRACKS STEPYANKA SOUTHEAST

(53-54N 027-40E)

MINSK, MINSKAYA OBLAST, USSR

BELORUSSIAN MD

25X1

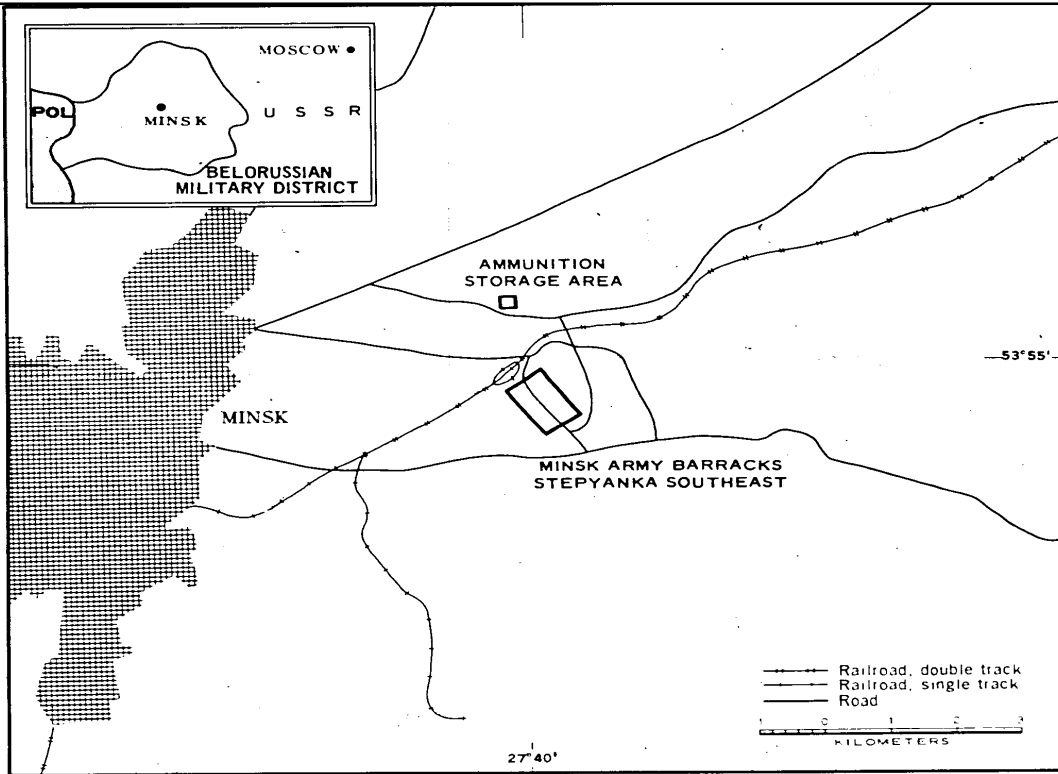


FIGURE 1. LOCATION OF MINSK ARMY BARRACKS STEPYANKA SOUTHEAST.

NPIC J-1935 (7-64)

- 2 -

TOP SECRET

25X1

25X1

TOP SECRET

25X1

NPIC/R-522/64



FIGURE 2. MINSK ARMY BARRACKS STEPYANKA SOUTHEAST, MINSK, USSR.

25X1

TOP SECRET

25X1

25X1

TOP SECRET

25X1

NPIC/R-522/64

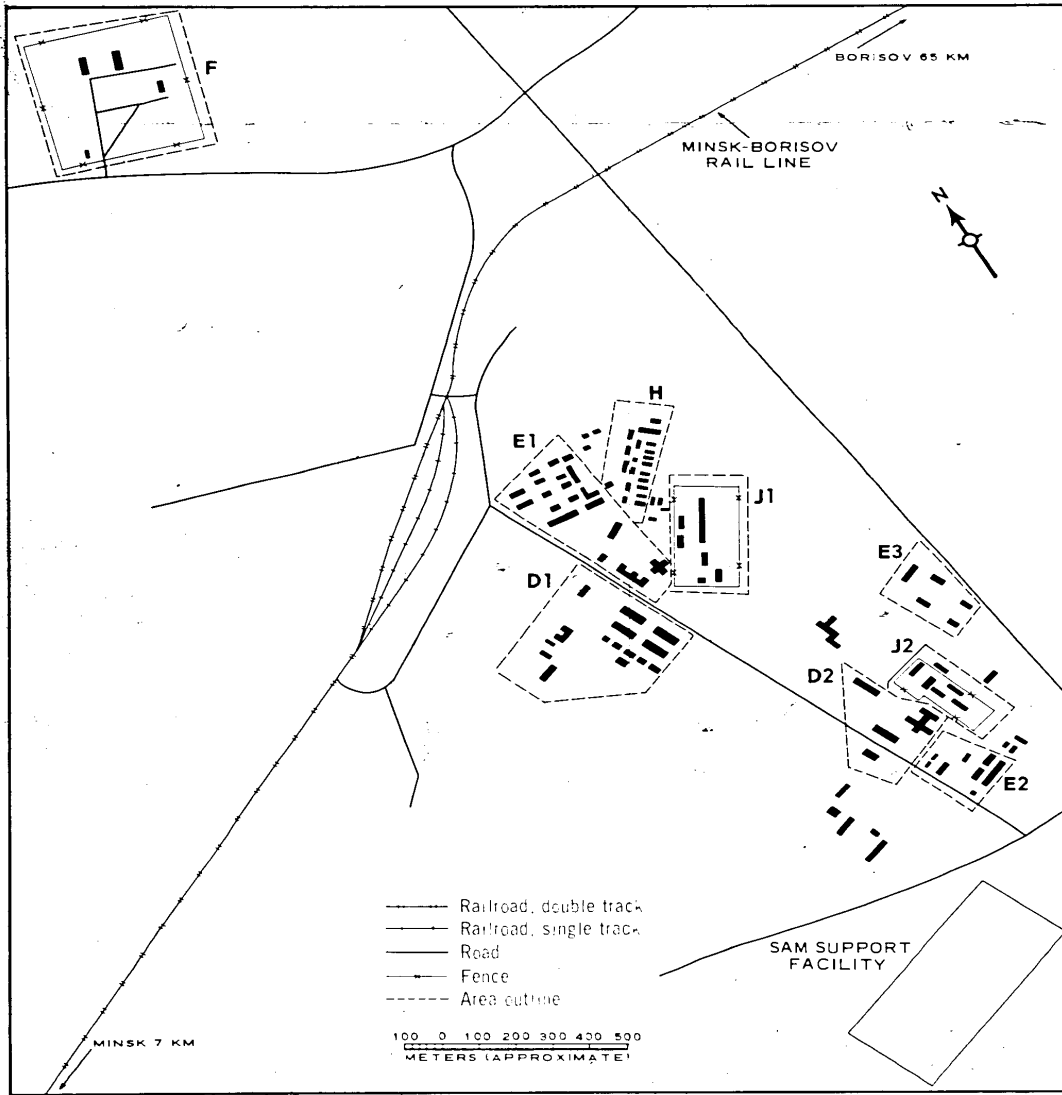



FIGURE 3. MINSK ARMY BARRACKS STEPYANKA SOUTHEAST. Sketch compiled

25X1

25X1

TOP SECRET

25X1



NPIC/R-522/64

General Storage Areas

Area E1 contains two administration buildings, 14 storage buildings, and three support buildings. Nine storage buildings were constructed

25X1

Area E2 contains four support buildings and four storage buildings. Three storage buildings and two support buildings were constructed

25X1

25X1
25X1
25X1

Area E3 contains five storage buildings, four of which were constructed

Ammunition Storage Area

Area F contains two 160- by 60-foot ammunition storage buildings, one 95- by 45-foot ammunition storage building, and one support building. This secure ammunition storage area is located 2 km north-northwest of the barracks area. Five ammunition storage buildings were dismantled and another dismantled. The area appears to be active.

25X1
25X1

Other Buildings

Area H contains 17 dependent quarters and three support buildings.

There are also four storage buildings and 13 support buildings scattered throughout the

area. Two storage and two support buildings were added in the southwest section of this installation. One storage and two support buildings were constructed east of Area E2

25X1

25X1
25X1

Equipment Storage/Maintenance Areas

Area J1 is secured and contains one 440- by 35-foot vehicle storage shed, three 105- by 50-foot vehicle storage/maintenance buildings, two support buildings, and one 800- by 125-foot motor park. One vehicle storage shed and one support building was added and two vehicle storage buildings were dismantled

25X1
25X1
25X1

One row of probable vehicles was observed on coverage.

Area J2 contains one 130- by 40-foot vehicle storage/maintenance building, one 135- by 30-foot vehicle storage/maintenance building, one 130- by 35-foot vehicle storage/maintenance building, one 140- by 25-foot vehicle storage shed, one support building, one storage building, and one secured 300- by 200-foot motor park. One vehicle storage shed was added and the motor park was enlarged. One row of possible vehicles was observed on coverage.

25X1
25X1
25X1



25X1

[Redacted]

TOP SECRET

[Redacted]

25X1

[Redacted]
NPIC/R-522/64

REFERENCES

[Redacted]

25X1

MAPS OR CHARTS

25X1

US Air Target Chart, Series 100, [Redacted] 2d ed, Feb 52 (CONFIDENTIAL)
US Air Target Chart, Series 290, Sheet 0168-14HL, 2d ed, Dec 62 (SECRET)

DOCUMENTS

25X1

Army. DPIR-10-57, *Minsk Military Reservation*, 27 May 57 (TOP SECRET [Redacted])

25X1

DIA. PC 225-1-1-63, *Installation List, Soviet Ground Forces*, 1 Oct 63 (SECRET [Redacted])

25X1

25X1

DIA. PC 220-1-2-63, *Training Areas, Soviet Ground Forces*, 1 Oct 63 (SECRET [Redacted])

REQUIREMENT

C-RR4-51,111 (partial answer)

NPIC PROJECT

N-236 64

25X1

TOP SECRET

[Redacted]