

Approved For Release 2002/08/06 : CIA-RDP78T05439A000400010043-3

ILLEGIB

Approved For Release 2002/08/06 : CIA-RDP78T05439A000400010043-3

~~TOP SECRET~~


Copy 5
6 Pages

3-15573
NPIC R-410 64
June 1964

PHOTOGRAPHIC INTERPRETATION REPORT


POL STORAGE AREA VOLKOVYSK, USSR BELORUSSIAN MD

Declass Review by
NIMA/DOD



25X1

NATIONAL PHOTOGRAPHIC INTERPRETATION CENTER



~~TOP SECRET~~

PREFACE

This report is one in a series on Soviet Ground Force and logistic installations being prepared for a DIA/CIA Panel. The series is being coordinated, published and disseminated by NPIC. The photographic analysis is being performed by the NPIC Photographic Analysis Group, the CIA Photographic Intelligence Division (NPIC), and the Production Center 1P1c (DIA). The photographic analysis for this particular report was performed by the NPIC Photographic Analysis Group.

In the interest of uniformity, the titles and letter designators for the facilities observed at these installations are identical with those appearing in the project requirement. When a specific facility is not observed both its title and letter designator are omitted in the report.

Titles and letter designators for the various facilities are as follows: (A) railroad service, (B) road service, (C) landing strips, (D) administrative and troop housing areas, (E) storage areas, (F) ammunition storage areas, (G) POL storage areas, (H) other buildings and facilities, (J) equipment storage/maintenance areas, (K) athletic fields, (L) small arms firing ranges, (M) driver training areas, (N) tank/assault gun firing ranges, (P) flat trajectory firing ranges, (Q) artillery emplacements (batteries), (R) infantry or combined arms field training area or courses, (S) special training facilities, (T) unidentified facilities or tracking activity.

TOP SECRET



25X1

NPIC/R-410/64

POL STORAGE AREA
(53-07N 024-24E)
VOLKOVYSK, GRODNENSKAYA OBLAST, USSR
BELORUSSIAN MD

BE No: None

AL No: None



COMOR No: None

25X1

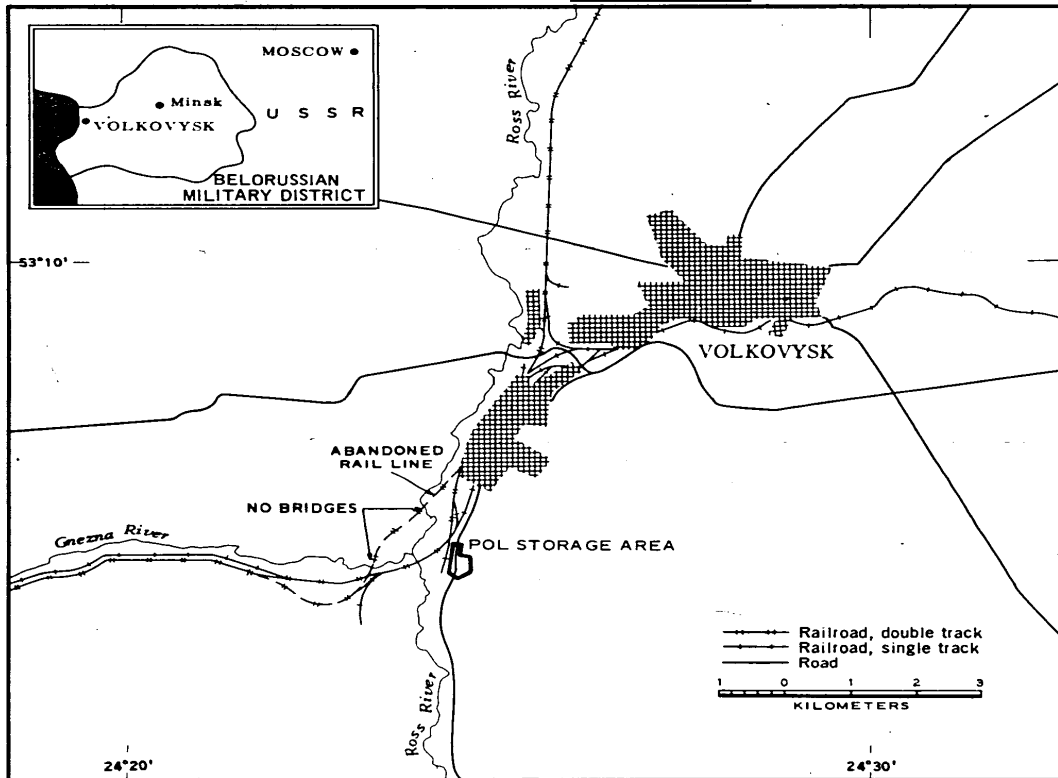



FIGURE 1. LOCATION OF POL STORAGE AREA, VOLKOVYSK, USSR.

NPIC J-1178 18/84

TOP SECRET



25X1

SUMMARY

A POL storage area is located 6 kilometers (km) southwest of Volkovysk (53-09N 024-28E) on the east side of the Lida-Warsaw rail line (Figure 1). The location of the installation with reference to the rail line indicates that it is served by a rail spur; however, this could not be confirmed due to the small scale and marginal quality of the photography. The installation is served by an all-weather access road which connects with the Baranovichi-Bialystok highway.

The installation covers approximately 30 acres and contains 15 POL storage tanks, four storage buildings, seven support buildings, and a probable vehicle park. Immediately south of the secured area is a closed circuit figure-8 driver training course.

This area is covered by [] KEYHOLE missions [] Comparative analysis revealed no change in facilities and the level of activity appears unchanged during this period.

25X1

25X1

25X1

DESCRIPTION OF INSTALLATION**Railroad Service**

The installation is located on the east side of the Lida-Warsaw rail line, but service by a rail spur is undetermined.

Road Service

An all-weather road provides access to the Baranovichi-Bialystok Highway.

General Storage Area

Area E contains four storage buildings apparently in use.

POL Storage Area

Area G contains two vertical tanks 75 feet in diameter, five vertical tanks 35 feet in diameter, and eight vertical tanks 20 feet in dia-

meter. A rectangular excavation is also located in this area. Its function cannot be determined.

Other Buildings

Seven support buildings are located within the secured area.

Equipment Storage/Maintenance Area

Area J is a 480- by 185-foot probable vehicle park. Two rows of unidentified objects (possibly vehicles) are visible on [] photography.

25X1

Driver Training Area

Area M is a closed circuit figure-8 wheeled vehicle driver training course located just outside the secured area.

TOP SECRET

25X1

NPIC/R-410/64



FIGURE 2. POL STORAGE AREA, VOLKOVYSK, USSR

NPIC J-1176 (8-64)

25X1

- 4 -

TOP SECRET

25X1

NPIC/R-410/64

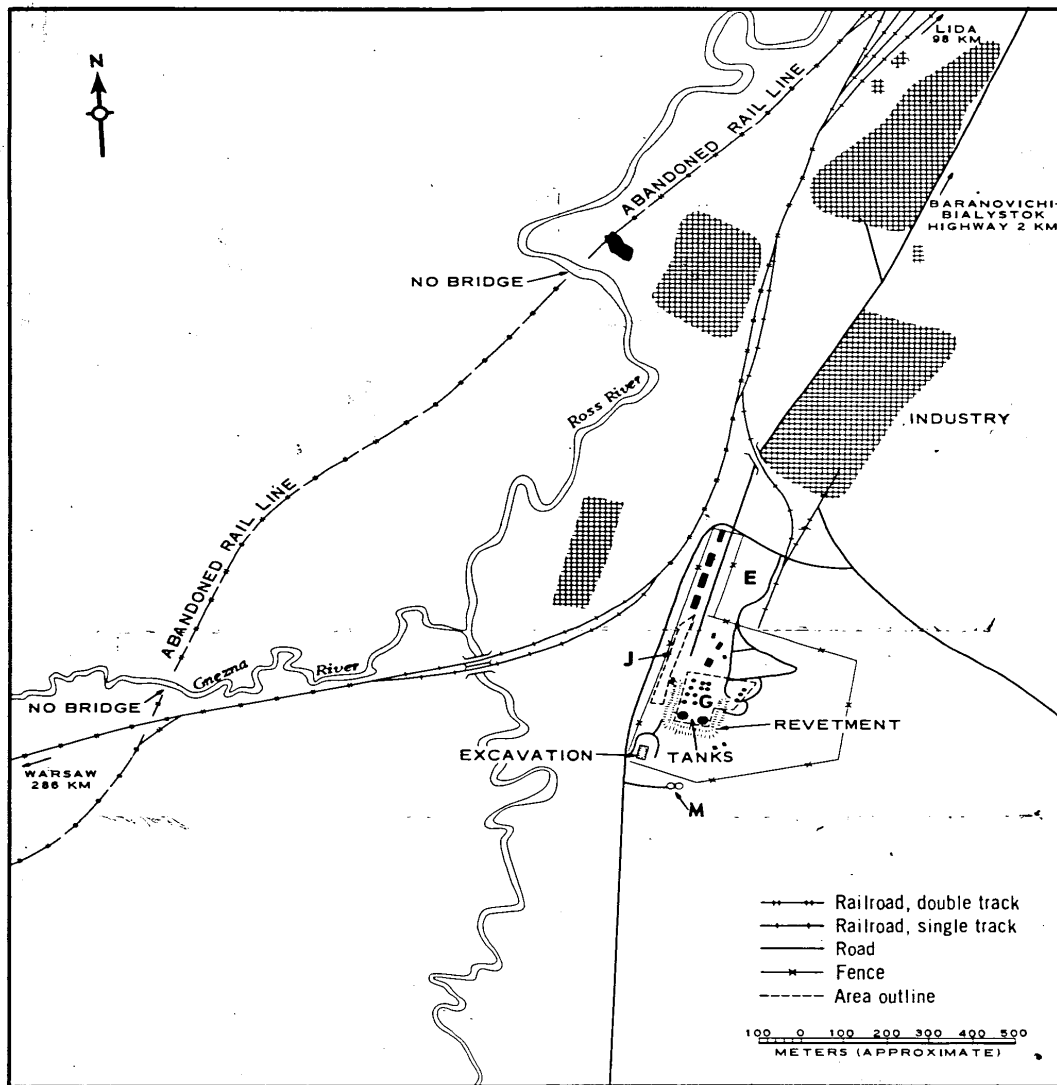


FIGURE 3. POL STORAGE AREA, VOLKOVYSK. Sketch compiled

25X1

25X1



NPIC/R-410/64

REFERENCES

25X1



MAPS OR CHARTS

US Air Target Chart, Series 200, Sheet 0168-17HL, 2d ed, Dec 62 (SECRET)

REQUIREMENT

C-RR-4,51,111 (partial answer)

NPIC PROJECT

N-236 '64

