

Approved For Release 2002/08/06 : CIA-RDP78T05439A000400010023-5

ILLEGIB

Approved For Release 2002/08/06 : CIA-RDP78T05439A000400010023-5


~~TOP SECRET~~

13305  
NPIC/R-459/64  
June 1964

Copy 5  
6 Pages

PHOTOGRAPHIC INTERPRETATION REPORT

# MINSK ARMY BARRACKS SOUTH-SOUTHEAST MINSK, USSR BELORUSSIAN MD




CIA



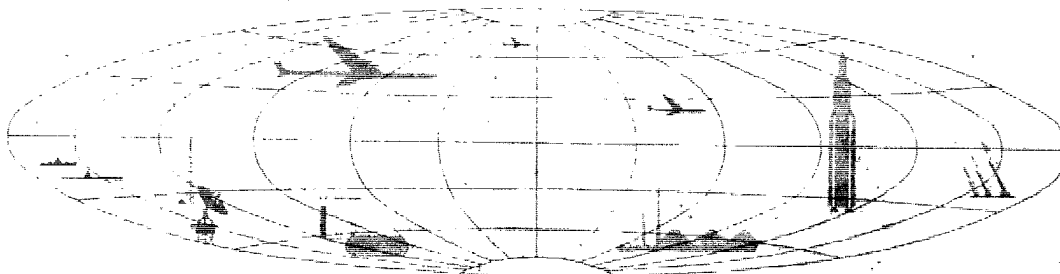
DIA

Declass Review by  
NIMA/DOD



25X1

NATIONAL PHOTOGRAPHIC INTERPRETATION CENTER



~~TOP SECRET~~

GROUP 1  
Excluded from automatic  
downgrading and declassification

TOP SECRET

25X1

NPIC/R-459/64

### PREFACE

This report is one in a series on Soviet Ground Force and logistic installations being prepared for a DIA/CIA Panel. The series is being coordinated, published and disseminated by NPIC. The photographic analysis is being performed by the NPIC Photographic Analysis Group, the CIA Photographic Intelligence Division (NPIC), and the Production Center 1P1c (DIA). The photographic analysis for this particular report was performed by the NPIC Photographic Analysis Group.

In the interest of uniformity, the titles and letter designators for the facilities observed at these installations are identical with those appearing in the project requirement. When a specific facility is not observed both its title and letter designator are omitted in the report.

Titles and letter designators for the various facilities are as follows: (A) railroad service, (B) road service, (C) landing strips, (D) administrative and troop housing areas, (E) storage areas, (F) ammunition storage areas, (G) POL storage areas, (H) other buildings and facilities, (J) equipment storage/maintenance areas, (K) athletic fields, (L) small arms firing ranges, (M) driver training areas, (N) tank/assault gun firing ranges, (P) flat trajectory firing ranges, (Q) artillery emplacements (batteries), (R) infantry or combined arms field training area or courses, (S) special training facilities, (T) unidentified facilities or tracking activity.

- 1 -

TOP SECRET

25X1



NPIC/R-459/64

MINSK ARMY BARRACKS SOUTH-SOUTHEAST

(53-52N 027-35E)

MINSK, MINSKAYA OBLAST, USSR

BELORUSSIAN MD

25X1

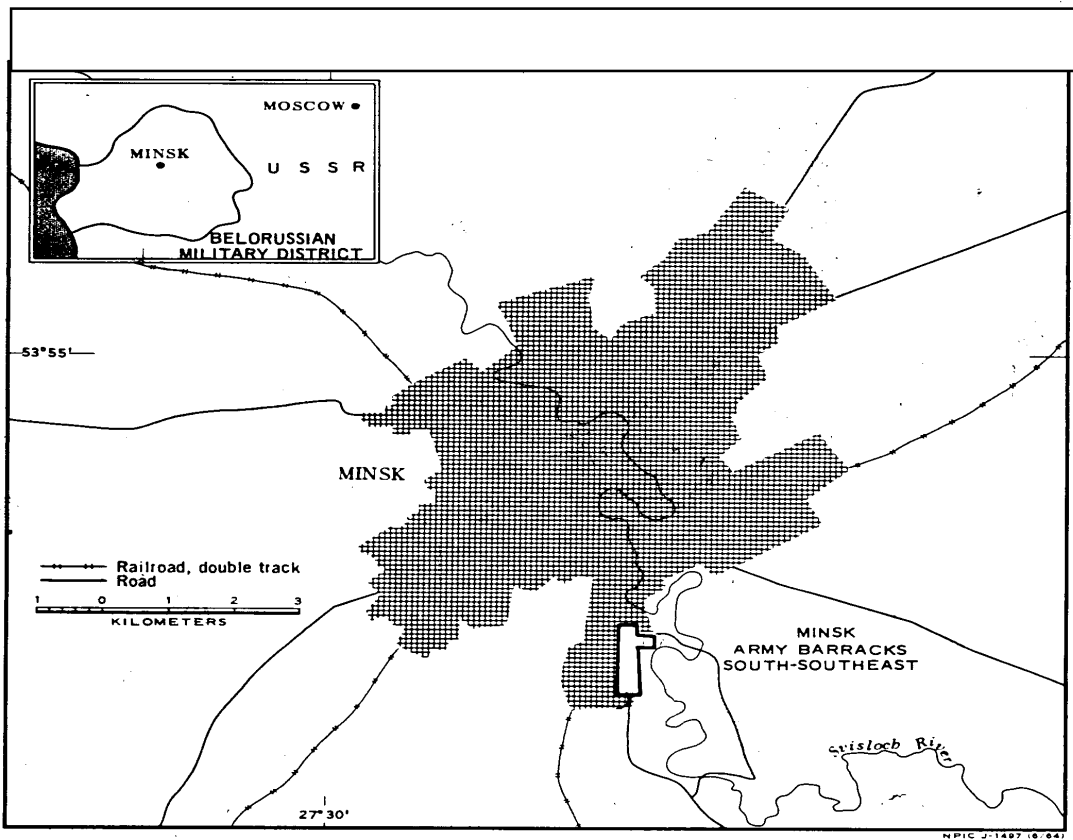



FIGURE 1. LOCATION OF MINSK ARMY BARRACKS SOUTH-SOUTHEAST.



SUMMARY

Minsk Army Barracks South-Southeast is located on the south-southeast edge of Minsk (53-55N 027-35E), one kilometer (km) east of the Minsk-Marina Gorka rail line and west of the Svisloch river (Figure 1). The barracks area is served by a good all-weather road and by several city streets, but is not rail served. Minsk Army Barracks Uruchye (AL-1) and associated military training area is located 14 km northeast. Other military installations are located in Minsk.

vehicle storage/maintenance buildings with two associated vehicle parks, and two athletic fields.

The area is covered by [redacted] TALENT photography and by [redacted] KEYHOLE missions

[redacted] Comparative analysis reveals the same general level of usage [redacted]

with reduced track activity on snow covered photography [redacted] Significant changes [redacted] include

the addition of one administration building, three barracks, one support building, two vehicle storage/maintenance buildings, a vehicle park and one athletic field. One storage building was added [redacted]

The installation (Figures 2 and 3) covers approximately 140 acres and contains three administration buildings, nine barracks, 19 storage buildings, 18 support buildings, five

DESCRIPTION OF INSTALLATION

Railroad Service

The area is not rail served; however the Minsk-Marina Gorka rail line is located one km west.

Road Service

The area is served by a good all-weather road and by several city streets.

Administrative and Troop Housing Areas

Area D1 (Figure 3) contains one administration building, four barracks, three storage buildings and three support buildings. Three barracks were added [redacted]

Area D2 contains two administration buildings, five barracks, one storage building and five support buildings. One administration building was first observed on [redacted] coverage, one support building was first observed on [redacted] coverage and the storage building was first observed on [redacted] coverage.

Both areas appear to be occupied.

General Storage Area

Area E contains nine storage buildings and

one support building. All the buildings appear to be in use. Six other storage buildings are scattered throughout the installation.

Other Buildings

Seven support buildings are scattered throughout the installation and appear to be in use.

Equipment Storage/Maintenance Areas

Area J1 contains two small support buildings and four vehicle storage/maintenance buildings with the following dimensions: one 290 by 155 feet; one L-shaped 450 by 35 feet; one L-shaped 290 by 35 feet; and one 105 by 45 feet. The 105- by 45-foot building was constructed [redacted] The entire area is probably secured and measures 615 by 520 feet with the greater part of the area used as a vehicle park. Vehicles or equipment were observed in this area.

Area J2 contains one vehicle storage/maintenance building 330 by 75 feet. At the associated 330- by 300-foot vehicle park three rows of possible vehicles or equipment were observed

25X1  
25X1  
25X1  
25X1  
25X1  
25X1  
25X1

25X1  
25X1

25X1

25X1  
25X1  
25X1  
25X1  
25X1

NPIC/R-459/64

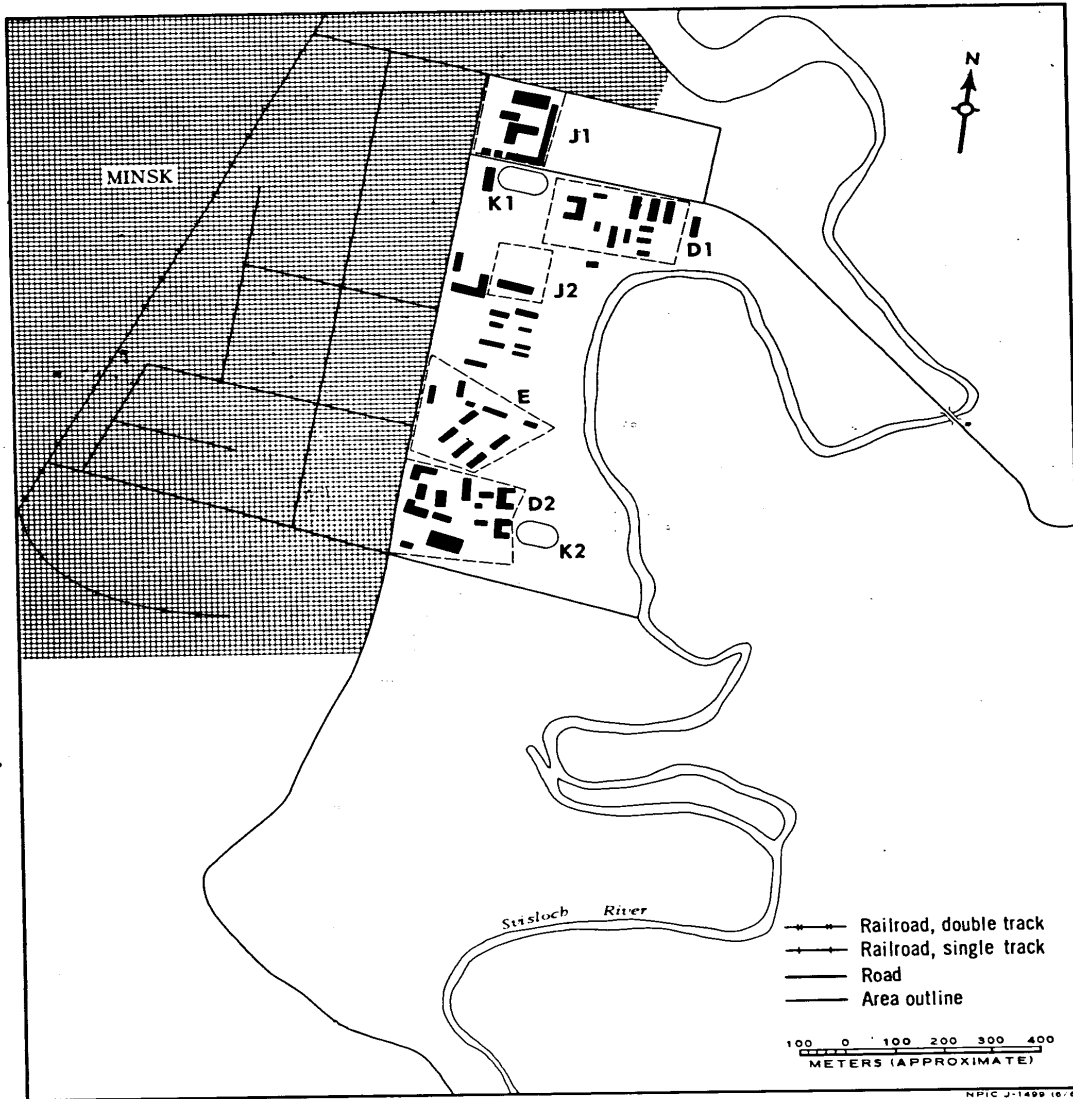


FIGURE 2. MINSK ARMY BARRACKS SOUTH-SOUTHEAST, MINSK, USSR [REDACTED]

NPIC J-1498 10 041

25X1

NPIC/R-459/64



NPIC J-1499 (6-84)

25X1

FIGURE 3. MINSK ARMY BARRACKS SOUTH-SOUTHEAST. Sketch compiled

25X1

TOP SECRET [redacted]

25X1

NPIC/R-459/64

25X1  
25X1  
25X1  
25X1

on [redacted] coverage and two rows were observed on [redacted] coverage. The vehicle park and building were added [redacted] [redacted]. Both areas are active and occupied.

**Athletic Fields**

Areas K1 and K2 are athletic fields. One athletic field was first observed on [redacted] coverage. Both fields are active.

25X1

REFERENCES

25X1



MAPS OR CHARTS

US Air Target Chart, Series 100, Sheet 0166-9997-100A, 2d ed, Feb 52 (CONFIDENTIAL)

US Air Target Chart, Series 200, Sheet 0166-14HL, 2d ed, Dec 62 (SECRET)

DOCUMENTS

Army. PIB- [redacted] 125-63, *Military Installations, Minsk, USSR*, 23 Oct 63 (TOP SECRET [redacted])

25X1

DIA. PC 225-1-1-63, *Installation List, Soviet Ground Forces*, 1 Oct 63 (SECRET [redacted])

25X1

25X1

REQUIREMENT

C-RR4-61,111 (partial answer)

NPIC PROJECT

N-236/64

TOP SECRET [redacted]

25X1