

ILLEGIB

Approved For Release 2001/03/22 : CIA-RDP78T05439A000300340014-0

Approved For Release 2001/03/22 : CIA-RDP78T05439A000300340014-0

~~TOP SECRET~~

OSD/PAS
12834
NPIC/R-338/64

Copy 5
6 Pages

May 1964

PHOTOGRAPHIC INTERPRETATION REPORT

MINSK AMMUNITION DEPOT SOUTHEAST MINSK, USSR BELORUSSIAN MD

Declassification Review by NIMA/DOD



CIA



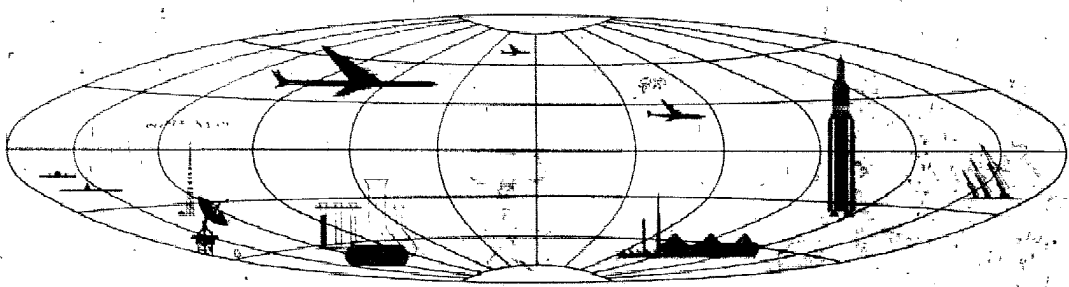
DIA

Handle Via **TALENT - KEYHOLE** Control Only

WARNING

This document contains classified information affecting the national security of the United States within the meaning of the espionage laws U. S. Code Title 18, Sections 793 and 794. The law prohibits its transmission or the revelation of its contents in any manner to an unauthorized person, as well as its use in any manner prejudicial to the safety or interest of the United States or for the benefit of any foreign government to the detriment of the United States. It is to be seen only by personnel especially indoctrinated and authorized to receive TALENT, KEYHOLE information. Its security must be maintained in accordance with KEYHOLE and TALENT regulations.

NATIONAL PHOTOGRAPHIC INTERPRETATION CENTER



~~TOP SECRET~~

GROUP 1
Excluded from automatic
downgrading and declassification

PREFACE

This report is one in a series on Soviet Ground Force and logistic installations being prepared for a DIA/CIA Panel. The series is being coordinated, published and disseminated by NPIC. The photographic analysis is being performed by the NPIC Photographic Analysis Group, the CIA Photographic Intelligence Division (NPIC), and the Production Center 1P1c (DIA). The photographic analysis for this particular report was performed by the NPIC Photographic Analysis Group.

In the interest of uniformity, the titles and letter designators for the facilities observed at these installations are identical with those appearing in the project requirement. When a specific facility is not observed both its title and letter designator are omitted in the report.

Titles and letter designators for the various facilities are as follows: (A) railroad service, (B) road service, (C) landing strips, (D) administrative and troop housing areas, (E) storage areas, (F) ammunition storage areas, (G) POL storage areas, (H) other buildings and facilities, (J) equipment storage/maintenance areas, (K) athletic fields, (L) small arms firing ranges, (M) driver training areas, (N) tank assault gun firing ranges, (P) flat trajectory firing ranges, (Q) artillery emplacements (batteries), (R) infantry or combined arms field training area or courses, (S) special training facilities, (T) unidentified facilities or tracking activity.

TOP SECRET CHESS RUFF

NPIC/R-338/64

MINSK AMMUNITION DEPOT SOUTHEAST
(53-47N 027-41E)
MINSK, MINSKAYA OBLAST, USSR
BELORUSSIAN MD

25X1A

25X1C

BE No: [REDACTED]

AL No: None

COMOR No: None

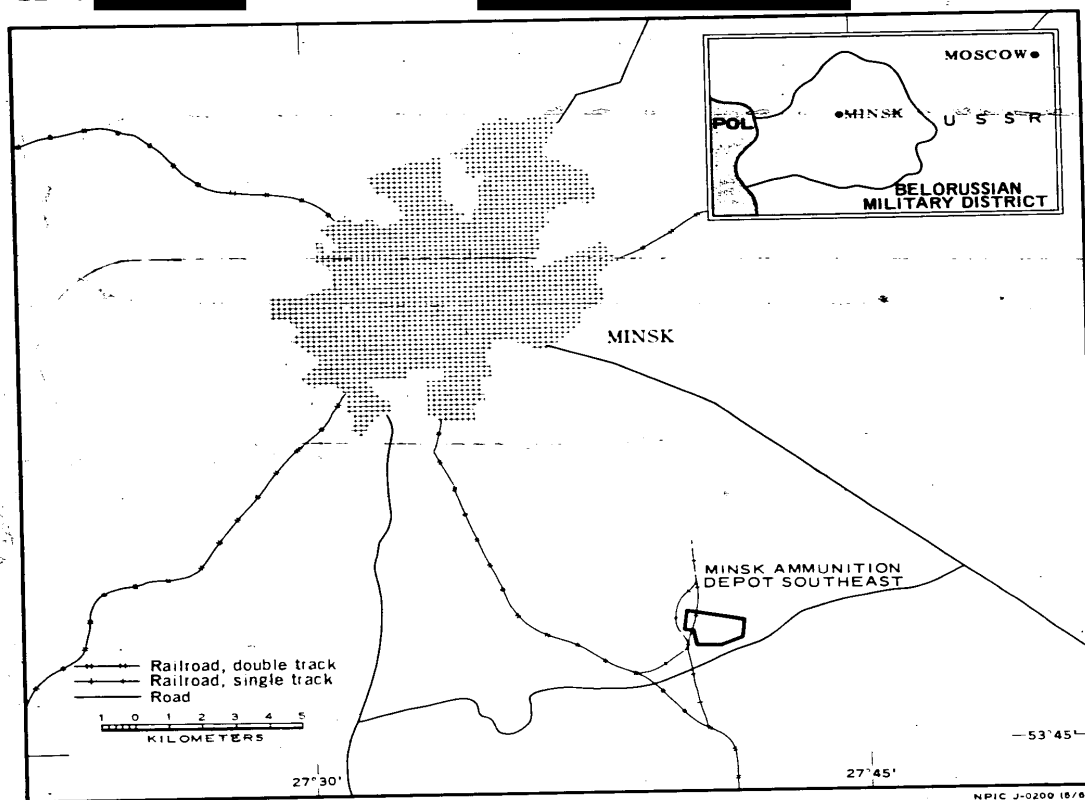


FIGURE 1. LOCATION OF MINSK AMMUNITION DEPOT SOUTHEAST.

SUMMARY

25X1D

25X1D

Minsk Ammunition Depot Southeast (Figure 1) is located 15 kilometers (km) southeast of Minsk (53-54N 027-34E). The installation is rail-served by a branch line from the Minsk-Osipovichi rail line. A secondary road provides access to the primary all-weather Minsk-Smilovichi highway. The Minsk Army Barracks, Uruchye (AL-1) is located 18 km north-north east. Numerous other military installations are located in the Minsk area.

The ammunition storage area and adjacent support area cover 380 acres. The ammunition storage area is enclosed by a fence and a wide firebreak and contains 28 unrevetted ammunition storage buildings, two probable rail-to-road transloading buildings and nine support buildings. The support area located outside the secured area contains one administration building, two administrative-type buildings, seven multistory barracks, 11 storage buildings and 12 support buildings.

This installation is covered by [REDACTED] TAL-ENT photography and [REDACTED] KEYHOLE missions dated [REDACTED]. Comparative analysis reveals an increase in the level of activity. Significant changes observed are as follows: [REDACTED] coverage revealed a spur from the Minsk-Osipovichi rail line branching off 1 km north of Berezina serving this installation; [REDACTED] coverage revealed this spur extending past the installation and joining a new rail line, under construction from the Minsk-Osipovichi rail line. Changes in the ammunition storage area between [REDACTED] include the addition of four unrevetted ammunition storage buildings and four support buildings. Changes in the support area include the addition of one administration and one administrative-type building, four barracks, four storage buildings, and five support buildings.

25X1D

DESCRIPTION OF INSTALLATION

Railroad Service

The installation is served by a new branch line from the Minsk-Osipovichi rail line completed to a point immediately north of the storage area and under construction toward Minsk.

Road Service

A secondary road provides access to the all-weather primary Minsk-Smilovichi road.

Administrative and Troop Housing Area

Area D (Figures 2 and 3) includes one multistory administration building, two administrative-type buildings, seven multistory barracks, 11 storage buildings and 12 support buildings.

[REDACTED] coverage reveals one new administration building, one new barracks, three new storage buildings and one new support building.

[REDACTED] coverage reveals one additional administrative-type building, four additional

barracks, one new storage building and four new support buildings.

Ammunition Storage Area

Area F contains 28 unrevetted 60- by 210-foot ammunition storage buildings and nine support buildings. [REDACTED] coverage revealed one new ammunition storage building and one support building. [REDACTED] coverage revealed three new ammunition storage buildings and four new support buildings. [REDACTED] the ammunition storage buildings are well dispersed and directly accessible to a network of internal roads.

Other Buildings

Area H contains two 200-foot-long rectangular probable rail-to-road transloading buildings.

25X1D

25X1D

25X1D

TOP SECRET CHESS RUFF

NPIC/R-338/64



FIGURE 2. MINSK AMMUNITION DEPOT SOUTHEAST, [REDACTED]

NPIC J-0201 (8/64)

- 4 -

25X1D

TOP SECRET CHESS RUFF

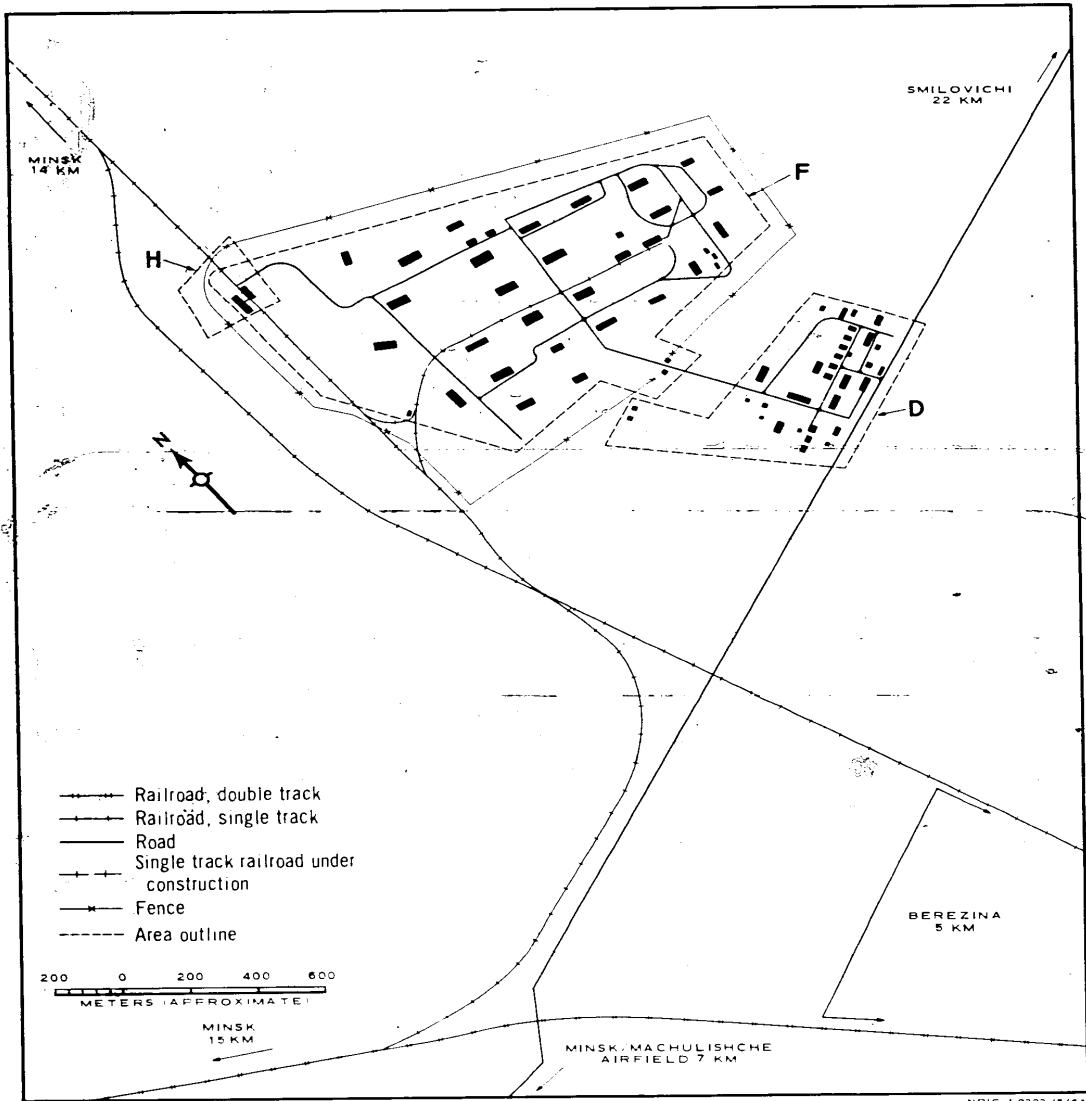


FIGURE 3. MINSK AMMUNITION DEPOT SOUTHEAST. Sketch Compiled From [REDACTED]

25X1D

TOP SECRET CHESS RUFF

NPIC/R-338/64

REFERENCES

25X1D

PHOTOGRAPHY



MAPS OR CHARTS

US Air Target Chart, Series 200, Sheet 0168-14HL, 2d ed, Dec 62 (SECRET)

DOCUMENTS

Army. PIB-TK-81-63, *Minsk Ammunition Depot Southeast*, 17 Sep 63 (TOP SECRET RUFF)

REQUIREMENTS

C-RR-4-81,111 (partial answer)

NPIC PROJECT

N-236/64