

ILLEGIB

Approved For Release 2000/05/11 : CIA-RDP78T05439A000300330155-5

Approved For Release 2000/05/11 : CIA-RDP78T05439A000300330155-5

~~TOP SECRET~~

Copy  
6 Pages

12800  
NPIC/R-277/64  
May 1964

PHOTOGRAPHIC INTERPRETATION REPORT

AMMUNITION STORAGE AREA  
LESNAYA NORTH  
LESNAYA, USSR  
BELORUSSIAN MD

Declass Review,  
NIMA/DoD



CIA



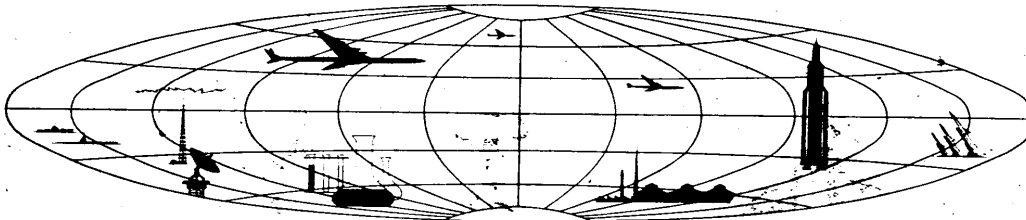
DIA

Handle Via **TALENT-KEYHOLE** Control Only

WARNING

This document contains classified information affecting the national security of the United States within the meaning of the espionage laws U. S. Code Title 18, Sections 793 and 794. The law prohibits its transmission or the revelation of its contents in any manner to an unauthorized person, as well as its use in any manner prejudicial to the safety or interest of the United States or for the benefit of any foreign government to the detriment of the United States. It is to be seen only by personnel especially indoctrinated and authorized to receive TALENT-KEYHOLE information. Its security must be maintained in accordance with KEYHOLE and TALENT regulations.

NATIONAL PHOTOGRAPHIC INTERPRETATION CENTER



~~TOP SECRET~~

GROUP 1  
Excluded from automatic  
downgrading and declassification

PREFACE

This report is one in a series on Soviet Ground Force and logistic installations being prepared for a DIA CIA Panel. The series is being coordinated, published and disseminated by NPIC. The photographic analysis is being performed by the NPIC Photographic Analysis Group, the CIA Photographic Intelligence Division (NPIC), and the Production Center IPIc (DIA). The photographic analysis for this particular report was performed by the NPIC Photographic Analysis Group.

In the interest of uniformity, the titles and letter designators for the facilities observed at these installations are identical with those appearing in the project requirement. When a specific facility is not observed both its title and letter designator are omitted in the report.

Titles and letter designators for the various facilities are as follows: (A) railroad service, (B) road service, (C) landing strips, (D) administrative and troop housing areas, (E) storage areas, (F) ammunition storage areas, (G) POL storage areas, (H) other buildings and facilities, (J) equipment storage/maintenance areas, (K) athletic fields, (L) small arms firing ranges, (M) driver training areas, (N) tank assault gun firing ranges, (P) flat trajectory firing ranges, (Q) artillery emplacements (batteries), (R) infantry or combined arms field training area or courses, (S) special training facilities, (T) unidentified facilities or tracking activity.

TOP SECRET CHESS RUFF

NPIC/R-277,64

AMMUNITION STORAGE AREA LESNAYA NORTH

(53-02N 025-53E)

LESNAYA, BRESTSKAYA OBLAST, USSR

BELORUSSIAN MD

25X1C

BE No: None

AI No: None

COMDR No: None

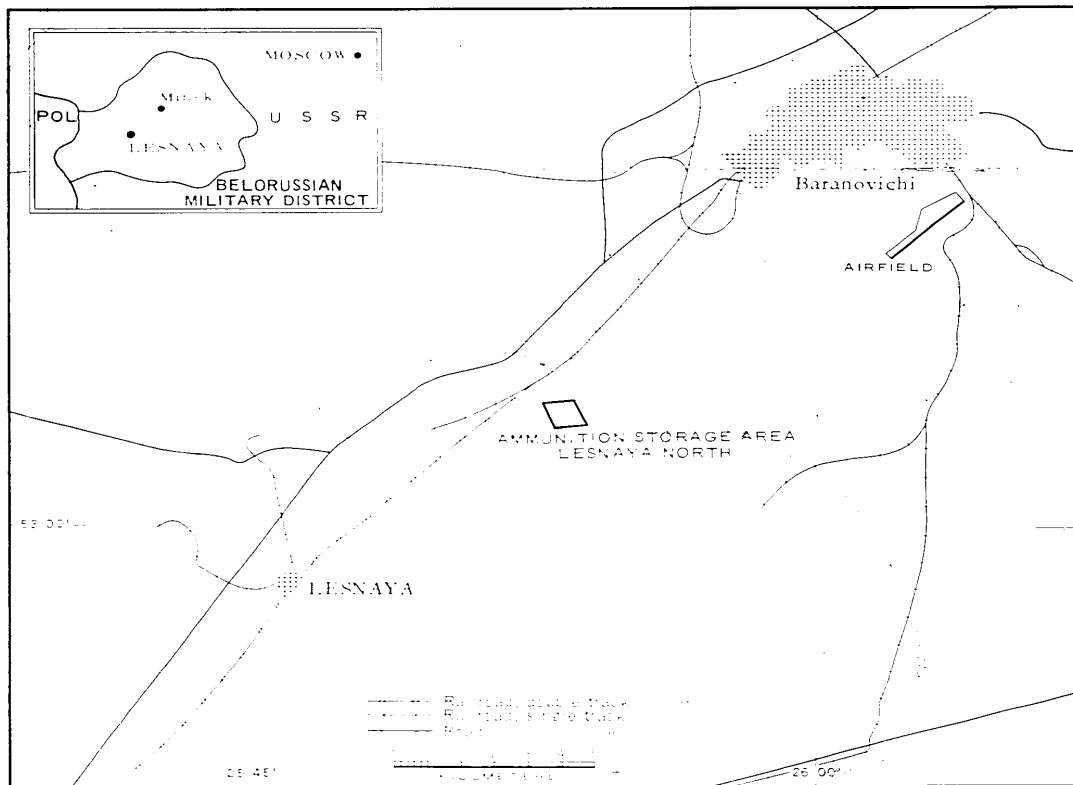


FIGURE 1. LOCATION OF AMMUNITION STORAGE AREA LESNAYA NORTH.

TOP SECRET CHESS RUFF

SUMMARY 25X1D

25X1D

25X1D

The Ammunition Storage Area Lesnaya North is located 11 kilometers (km) north-east of Lesnaya (52-59N 025-46E) and one km south of the Brest-Baranovichi rail line (Figure 1). The installation is not rail served. A secondary road connects the depot with the Brest-Baranovichi highway and the Baranovichi Barracks and Maneuver Area Lesnaya (TA-1) which is located 4 km north. A storage area near Paulinovo is located 5 km west.

The installation covers approximately 70 acres and contains seven probable explosives

storage buildings enclosed by a fence and a perimeter firebreak.

The area was covered by [REDACTED] TALENT photography and 10 KEYHOLE Missions between [REDACTED] and [REDACTED]. Since [REDACTED] one small building has been added and vegetation appears to be growing in the firebreak area. Lack of defined track activity on the access road and within the installation suggests possible abandonment as an ammunition storage area.

25X1D

#### DESCRIPTION OF INSTALLATION

##### Railroad Service

There is no direct rail service to the area although the double-track Brest-Baranovichi rail line is located one km north. A small rail yard along the main track immediately north of the installation may provide service for the depot.

##### Road Service

A secondary access road connects the installation to the all-weather Baranovichi-Brest highway.

##### Ammunition Storage Area

The ammunition storage area (Figure 3) contains six 40 by 20 foot buildings and one 75 by 40 foot building. The area is secured and enclosed by a firebreak. The buildings are unrevetted and dispersed at a minimum of 110 feet. The 75 by 40 foot building has been constructed since [REDACTED]

25X1D

TOP SECRET CHESS RUFF

NPIC R-277, 64



FIGURE 2. AMMUNITION STORAGE AREA LESNAYA NORTH, LESNAYA, USSR

- 4 -

25X1D

TOP SECRET CHESS RUFF

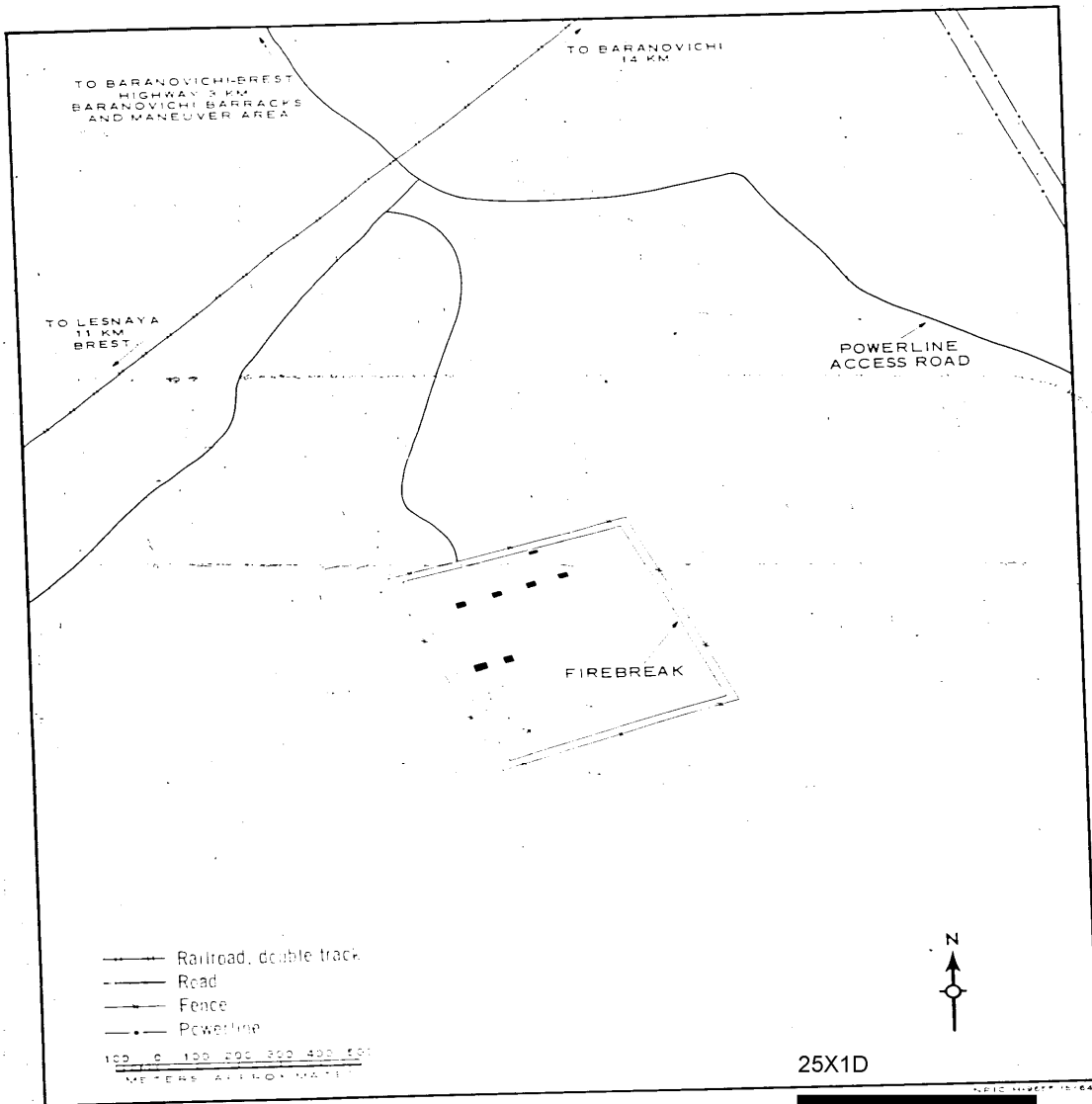


FIGURE 3. AMMUNITION STORAGE AREA LESNAYA NORTH. Sketch compiled from [REDACTED]

TOP SECRET CHESS RUFF

NPIC R-277, 64

REFERENCES

PHOTOGRAPHY

25X1D

<u>Mission</u>	<u>Date</u>	<u>Pass</u>	<u>Camera &amp; Frames</u>	<u>Classification</u>
[REDACTED]				

DOCUMENTS

25X1C

[REDACTED]

- 25X1C DIA. PC 255 1-1-68, *Installation Lists Soviet Ground Forces*, 1 Oct 68 (SECRET No Foreign Dissem Except [REDACTED])
- 25X1C DIA. PC 225 1-2-68, *Training Areas, Soviet Ground Forces*, 1 Oct 68 (SECRET No Foreign Dissem Except [REDACTED])

MAPS OR CHARTS

US Air Target Chart, Series 200, Sheet 0168-1SHL, 3d ed, Dec 62. (SECRET)

REQUIREMENT

C-RR4-S1,111 (partial answer)

NPIC PROJECT

N-276 64