

ILLEGIB

Approved For Release 2000/08/23 : CIA-RDP78T05439A000300320071-9

Next 1 Page(s) In Document Exempt

Approved For Release 2000/08/23 : CIA-RDP78T05439A000300320071-9

~~TOP SECRET~~

Copy 5
5 Pages

12630
NPIC/R-262/64
May 1964

PHOTOGRAPHIC INTERPRETATION REPORT

DUNAY NAVAL MISSILE
SUPPORT FACILITY SRBM
DUNAY, USSR



CIA



DIA

Handle via **TALENT - KEYHOLE** Control Only

WARNING

This document contains classified information affecting the national security of the United States within the meaning of the espionage laws U. S. Code Title 18, Sections 793 and 794. The law prohibits its transmission or the revelation of its contents in any manner to an unauthorized person, as well as its use in any manner prejudicial to the safety or interest of the United States or for the benefit of any foreign government to the detriment of the United States. It is to be seen only by personnel especially indoctrinated and authorized to receive TALENT-KEYHOLE information. Its security must be maintained in accordance with KEYHOLE and TALENT regulations.

NATIONAL PHOTOGRAPHIC INTERPRETATION CENTER



~~TOP SECRET~~
Declassification Review by NIMA/DOD

GROUP 1
Excluded from automatic
downgrading and declassification

DUNAY NAVAL MISSILE SUPPORT FACILITY SRBM
DUNAY, USSR

25X1A

25X1A

The Dunay Naval Missile Support Facility SRBM [REDACTED] is located 1.6 nautical miles (nm) northeast of Dunay and 24 nm southeast of Vladivostok at the entrance to Razboynik Bay on the west coast of Strelak Bay at 42-54N 132-21E (Figure

1). The Strelak Strait Naval Base Anna (BE [REDACTED] is 8 nm east-southeast of this facility at Pavlovskogo Bay. The Dunay Naval Missile Storage Facility [REDACTED] is immediately north of the Naval Missile Support Facility at 42-56N 132-20E.

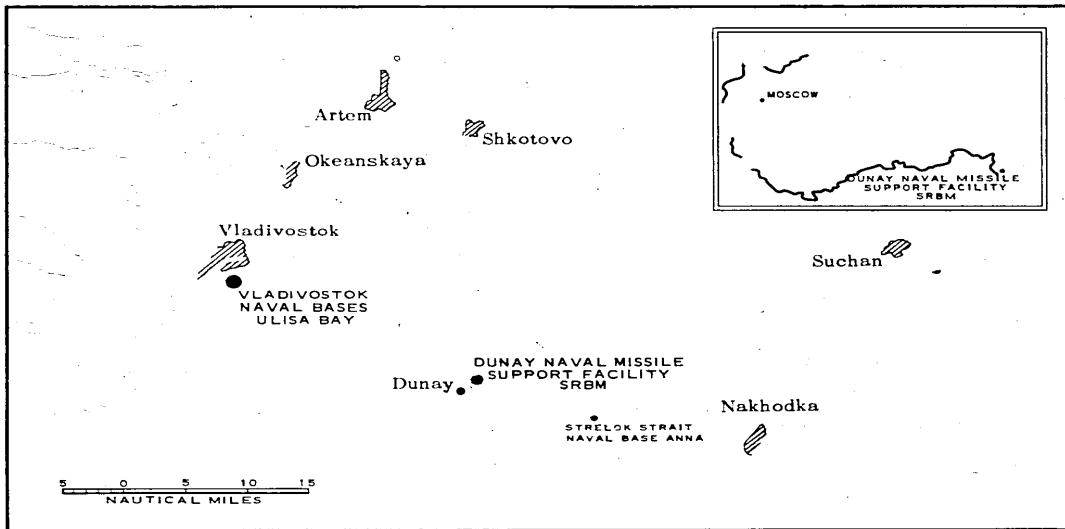


FIGURE 1. GENERAL LOCATION MAP.

NPIC H-9430 (4/64)

25X1D

NAVAL MISSILE SUPPORT FACILITY SRBM

25X1D

The Naval Missile Support Facility (Figure 2) consists of three finger piers, one T-head and one L-head pier, a quay, an operations/support area, a barracks/administrative area, two storage areas and a possible water storage tank. It is road, water and rail served.

Piers. Pier I is a T-head pier [REDACTED] across the face. The head is [REDACTED] feet wide with a [REDACTED] foot rubble approach. Piers II, III and IV are probable wood piers [REDACTED] feet long. Pier V is an L-shaped pier, the contin- [REDACTED]

- 1 - 25X1D

25X1D

NPIC/R-262/64

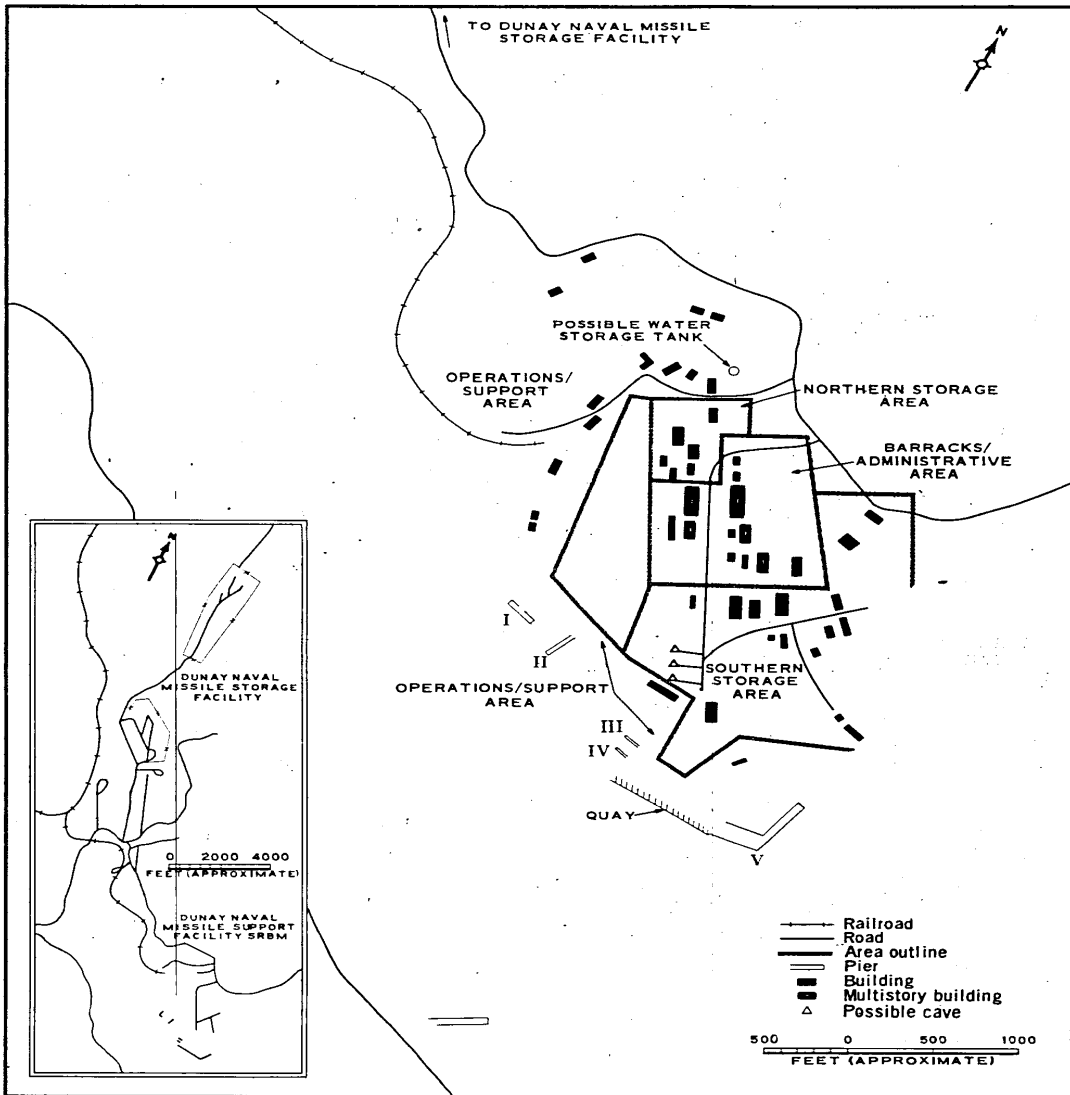


FIGURE 2. DUNAY NAVAL MISSILE SUPPORT FACILITY SRBM, USSR.

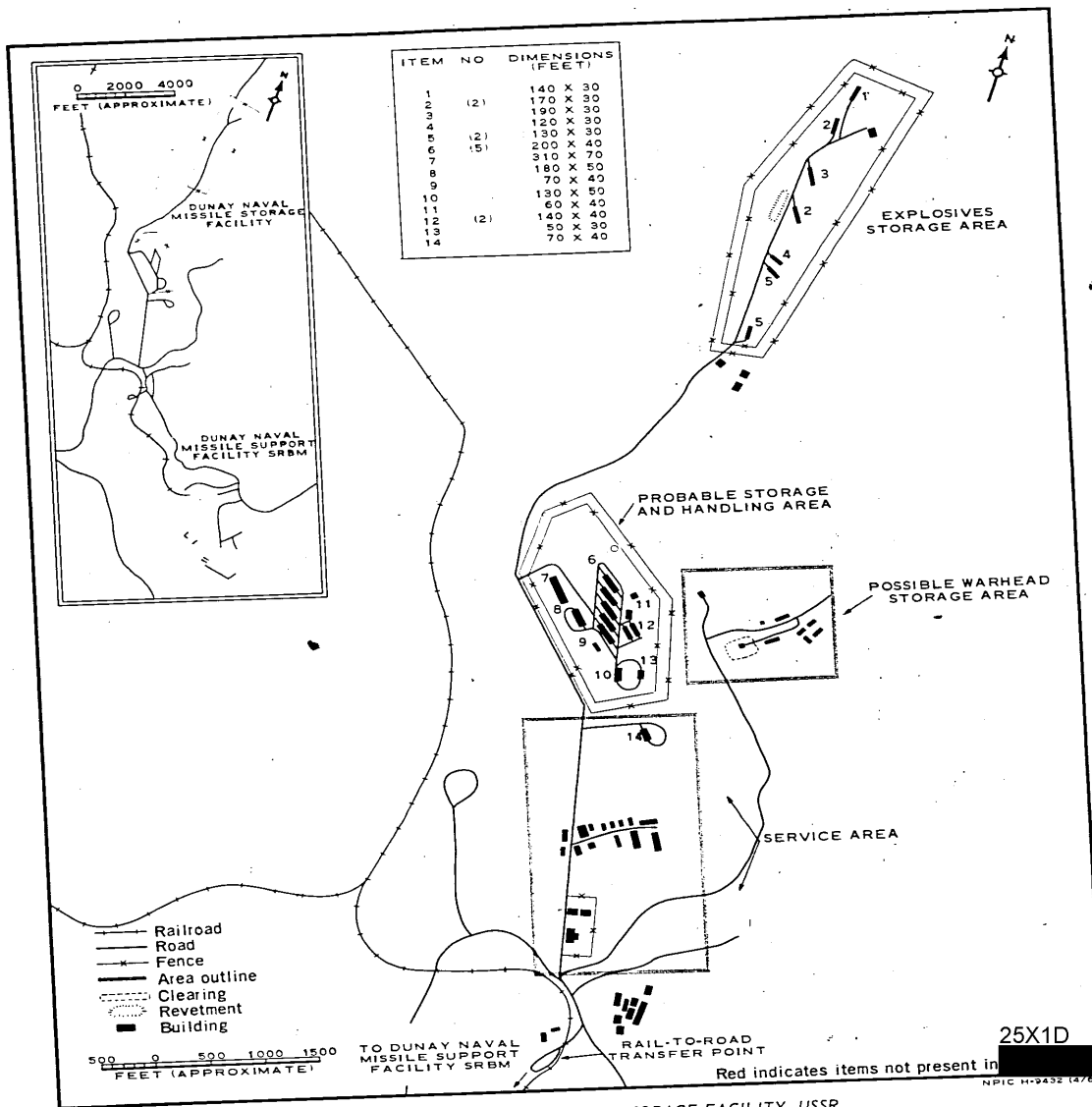


FIGURE 3. DUNAY NAVAL MISSILE STORAGE FACILITY, USSR.

TOP SECRET CHESS RUFF

NPIC/R-262/64

25X1D

uation of a 790-foot quay. It has a 355-foot approach and a [redacted] face. A 240-foot rubble jetty completes the basin.

25X1D 25X1D

Operations/Support Area. The operations/support area contains 15 buildings: two 70 by 35 feet, two [redacted] feet, one [redacted] one 85 by 35 feet, one 50 by 35 feet, one approximately 180 by 50 feet, and seven miscellaneous. An open storage area is located at the end of the rail line.

Barracks/Administrative Area. The barracks/administrative area consists of 12 buildings: two multistory barracks-type [redacted]

25X1D

NAVAL MISSILE STORAGE FACILITY

Dunay Naval Missile Storage Facility (Figure 3) consists of four dispersed sections and a rail-to-road transfer point. It is connected by roads with long turning radii to the naval missile support facility and to Abrek Bay.

The probable storage and handling area, the explosives storage area and the service area are positioned along a dead-end road with its own checkpoint. The fourth area is a possible warhead storage area.

25X1D

25X1D

The facility was first reported in [redacted] when the probable storage and handling area, the explosives storage area and the support area were essentially complete. Only the fence around the probable storage and handling area was incomplete. Construction of the possible warhead area began before [redacted]

25X1D

The area was still under construction in [redacted]

25X1D

Probable Storage and Handling Area. This area is separately fenced and contains five

25X1D

25X1D

25X1D

feet, one multistory [redacted] feet, one multistory [redacted] feet, one multistory administrative-type [redacted] three single story (two 60 by 35 feet and one [redacted] feet) and four miscellaneous.

25X1D

25X1D

Storage Areas. There are two storage areas. The northern area contains six single story buildings: three [redacted] by [redacted] and one [redacted] by 50 feet. The southern area contains 15 single story buildings: [redacted]

25X1D

25X1D

25X1D

25X1D

storage-type buildings canted to a loop road, five storage or service buildings, three drive-through possible checkout buildings and several smaller buildings. The canted buildings are parallel, drive-through and positioned to permit the entry of long vehicles from either end.

Explosives Storage Area. This area is separately fenced and contains seven dispersed, revetted storage buildings of various sizes and one small building.

Service Area. The service area includes a drive-through building on a loop road, a small building area and a fenced yard containing three buildings.

Possible Warhead Storage Area. This area has its own access road and includes an unidentified structure on a hillside and a building area in a ravine. The building area consists of two structures apparently built against the side of a cliff and seven buildings.


TOP SECRET CHESS RUFF

NPIC/R-262/64

REFERENCES

PHOTOGRAPHY

25X1D



MAPS OR CHARTS

ACIC. US Air Target Chart Series 50, Sheet 0291-6 SA, provisional ed, Nov 62, scale 1:50,000 (SECRET)
ACIC. US Air Target Chart Series 200, Sheet 0291-6HL, 3d ed, Jan 63, scale 1:200,000 (SECRET)

DOCUMENTS

Navy. DPIR NTK-PD00029, *Naval Facilities, Duzny, USSR*, May 62 (TOP SECRET RUFF)
NPIC/R-98/63, *Naval Missile Facilities, USSR*, Jun 63 (TOP SECRET CHESS RUFF)

REQUIREMENT

C-C14-81,001 (partial answer)

NPIC PROJECT

N-119/64