

Page Denied

Next 1 Page(s) In Document Denied

ILLEGIB
25X1

~~TOP SECRET~~

Copy
2 Pages

NPIC/R-79/64
February 1964

PHOTOGRAPHIC INTERPRETATION REPORT

SIMFEROPOL MRBM COMPLEX, USSR



CIA



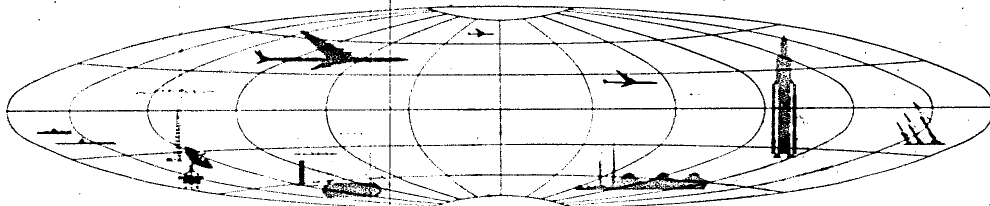
DIA



WARNING

This document contains classified information affecting the national security of the United States within the meaning of the espionage laws U. S. Code Title 18, Sections 793 and 794. The law prohibits its transmission or the revelation of its contents in any manner to an unauthorized person, as well as its use in any manner prejudicial to the safety or interest of the United States or for the benefit of any foreign government to the detriment of the United States. It is to be seen only by personnel especially indoctrinated and authorized to receive TALENT-KEYHOLE information. Its security must be maintained in accordance with KEYHOLE and TALENT regulations.

NATIONAL PHOTOGRAPHIC INTERPRETATION CENTER



~~TOP SECRET~~

GROUP 1
Excluded from automatic
downgrading and declassification

25X1

TOP SECRET RUFF

NPIC 'R-79/64
25X9

SIMFEROPOL MRBM COMPLEX, USSR

LAUNCH AREA NO 1 (TYPE I)

25X1

COORDS: 44-54-15N 34-20-00E

ASSOC AREA: Launch Area No 2, 5.2 nm to NE

TDI NAME: Mazanka Launch Site

25X1

LOCATION: 10 nm ESE of Simferopol

25X1

FIRST APPEARED: [REDACTED]

CONSTRUCTION STATUS: [REDACTED]

Launch Site

TERRAIN: Hilly VEGETATION: Wooded
SECURITY: Probably double fence

PADS: Four round pads (size, separation, and orientation undetermined because of poor image quality). One probable mound/bldg (size undetermined because of poor image quality) adjacent to westernmost pad.


READY BLDGS: Two drive-through type (size undetermined because of poor image quality)

Site Support Facility

TECHNICAL SECTION: None discernible

ADMINISTRATION & HOUSING SECTION: Located 1,300' SE of launch site, on both sides of main

access road to site. N side has 4 barracks-type bldgs (approx 140' x 45') and 3 other possible bldgs of undetermined size. S side of access road contains 4 bldgs approx 135' x 50'.



Rail-to-Road Transfer Point

Probably Simferopol city railroad station and yards, 11.5 nm WNW of launch area. Improved road leads from Simferopol to launch area.

Other MRBM Activity Within 25 NM Radius Of Launch Area

None.

25X1

REFERENCES



MAPS: AMS, N501-NL 26-12
USATC-200, Sheet 80250-20HL

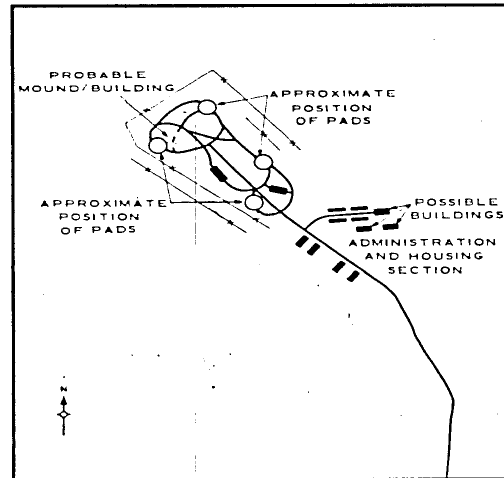



FIGURE 1. SIMFEROPOL MRBM LAUNCH AREA NO 1.

TOP SECRET RUFF

TOP SECRET RUFF

NPIC/R-79 64

25X1

LAUNCH AREA NO 2 (TYPE I)

COORDS: 44-57-15N 34-25-45E

BE NO: [redacted]

ASSOC AREA: Launch Area No 1, 5.2 nm to SW

TDI NAME: Valki Launch Site

LOCATION: 13.8 nm E of Simferopol

FIRST APPEARED: [redacted]

CONSTRUCTION STATUS: [redacted]

Launch Site

TERRAIN: Hilly VEGETATION: Wooded
SECURITY: Double fence

PADS: Four round pads (size, separation, and orientation undetermined because of poor image quality). One probable mound/bldg (approx 115' x 45') adjacent to northwest pad

READY BLDGS: Two drive-through type (approx 165' x 45')

OTHER BLDGS: One small possible bldg in NE corner of launch area


Site Support Facility

TECHNICAL SECTION: None discernible

ADMINISTRATION & HOUSING SECTION: Located 1,300' N of launch site, immediately E of



main access road to launch site. Contains 3 barracks-type bldgs (approx 150' x 40'), one bldg approx 110' x 40', one bldg approx 130' x 40', and 2 possible bldgs of undetermined size.



Rail-to-Road Transfer Point

Probably Simferopol city railroad station and yards, 15 nm W of launch area. Improved road leads from Simferopol to launch area.

Other MRBM Activity Within 25 NM Radius Of Launch Area

None.

REFERENCES



MAPS: AMS, N501-NL 26-12
USATC-200, Sheet S0230-20HL

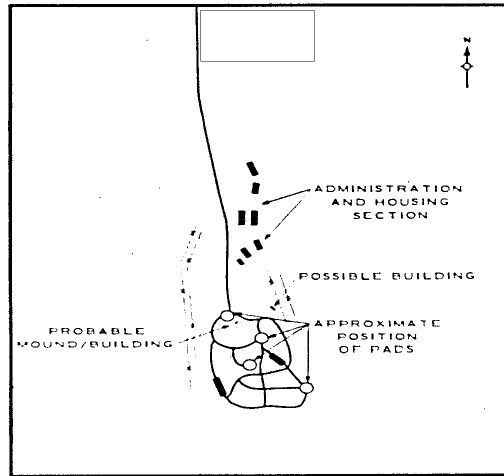


FIGURE 2. SIMFEROPOL MRBM LAUNCH AREA NO 2.

TOP SECRET RUFF

25X1

Page Denied