

25X1

ILLEGIB

**Page Denied**

~~TOP SECRET~~

Copy  
2 Pages

NPIC/R-f.4/64  
February 1964

PHOTOGRAPHIC INTERPRETATION REPORT

# VSELYUB MRBM COMPLEX, USSR



CIA



DIA

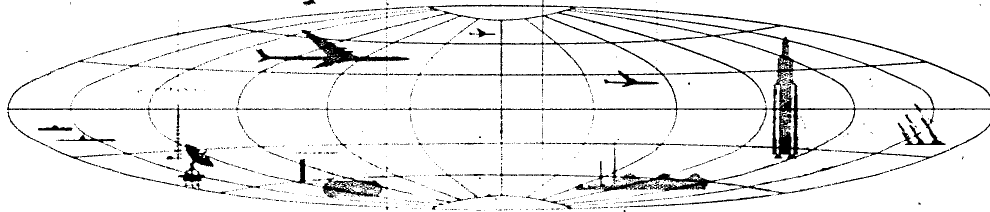


25X1

### WARNING

This document contains classified information affecting the national security of the United States within the meaning of the espionage laws U. S. Code Title 18, Sections 793 and 794. The law prohibits its transmission or the revelation of its contents in any manner to an unauthorized person, as well as its use in any manner prejudicial to the safety or interest of the United States or for the benefit of any foreign government to the detriment of the United States. It is to be seen only by personnel especially indoctrinated and authorized to receive TALENT-KEYHOLE information. Its security must be maintained in accordance with KEYHOLE and TALENT regulations.

NATIONAL PHOTOGRAPHIC INTERPRETATION CENTER



~~TOP SECRET~~

Printed in the United States  
Approved for public release

TOP SECRET RUFF

NPIC/R-84/64

25X1

**VSELYUB MRBM COMPLEX, USSR**

**LAUNCH AREA NO 1 (TYPE I)**

COORDS: 53-46-15N 25-43-00E

BE NO: [REDACTED]

ASSOC AREA: Launch Area No 2, 3 nm to NE

TDI NAME: Vselyub Launch Site 1

LOCATION: 4.3 nm NW of Vselyub

FIRST APPEARED: [REDACTED]

CONSTRUCTION STATUS: [REDACTED]

**Launch Site**

TERRAIN: Rolling VEGETATION: Wooded

SECURITY: Double fence

PADS: Four circular pads (185' diameter) with

500' separation and oriented on an azimuth of 220°

READY BLDGS: Two drive-through type (185' x 60')

OTHER: Two possible bldgs of undetermined

size located in center of launch site. Also a

probable guardhouse located between fence lines

at entrance to launch site.

**Site Support Facility**

TECHNICAL SECTION: Located 1,000' ESE of

launch site. S of the main access road are 4

bldgs approx 150' x 50' with a parking area in

front of each. Second area consists of 2 clear-

ings located on a loop road.

ADMINISTRATION & HOUSING SECTION: Loca-



FIGURE 1. VSELYUB MRBM LAUNCH AREA NO 1.

ted 4,500' ESE of launch site, on N side of main access road to the site. Area contains 8 barracks-type bldgs (150' x 45') and 5 smaller possible bldgs of undetermined size.



**Rail-To-Road Transfer Point**

Probably the facilities at Lida, 16.4 nm WNW of launch area. Secondary roads connect launch area with Lida.

**Other MRBM Activity Within 25 NM Radius Of Launch Area**

Dyatlovo MRBM Complex is located 17.2 nm

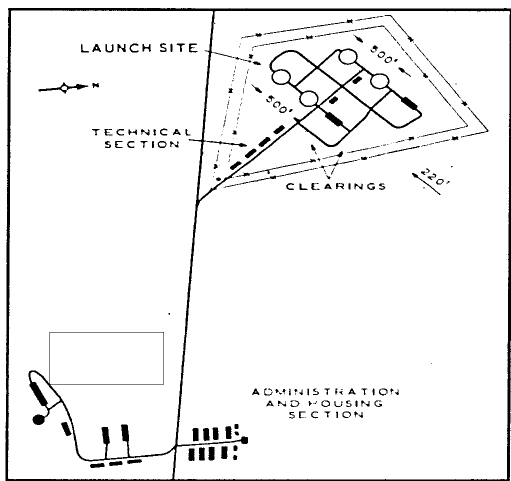
to the SW. Lida MRBM Complex is located

12.2 nm to the NW.

**REFERENCES**



MAPS: AMS, X501-NN 35-7  
USATC-200, Sheet 0168-13HL



25X9

25X1

25X9

TOP SECRET RUFF

TOP SECRET RUFF

25X1

NPIC/R-84/64

LAUNCH AREA NO 2 (TYPE I)

COORDS: 53-48-00N 25-46-45L

BE NO: [REDACTED]

ASSOC AREA: Launch Area No 1, 3 nm to SW

TDI NAME: Vselyub Launch Site 2

25X1

LOCATION: 5.0 nm N of Vselyub

25X1

FIRST APPEARLD: [REDACTED]

CONSTRUCTION STATUS: [REDACTED]

Launch Site

TERRAIN: Rolling VEGETATION: Wooded

SECURITY: Single fence

PADS: Four circular pads (170' diameter) with 480' and 690' separation and oriented on an azimuth of 220°

READY BLDGS: Two drive-through type (160' x 60')

Site Support Facility

TECHNICAL SECTION: Consists of 2 areas located 2,000' NNW and 780' NE of center of launch site. Area NNW contains 3 bldgs approx 125' x 40' on SW side of main access road and one bldg approx 125' x 40' on NE side of main access road. There appears to be a parking area in front of each bldg. Area NE of center of launch site consists of a loop road with a clearing located next to a section of the road.

ADMINISTRATION & HOUSING SECTION: Located 4,700' NW of launch site, on N side of main





FIGURE 2. VSELYUB MRBM LAUNCH AREA NO 2.

access road to site. Contains 5 probable barracks-type bldgs (approx 135' x 40') and at least 4 other bldgs of undetermined size. Several clearings are observed but poor image quality precludes further description.



25X9

Rail-To-Road Transfer Point

Probably the facilities at Lida, 18.0 nm WNW of launch area. Secondary roads connect launch area with Lida.

Other MRBM Activity Within 25 NM Radius Of Launch Area

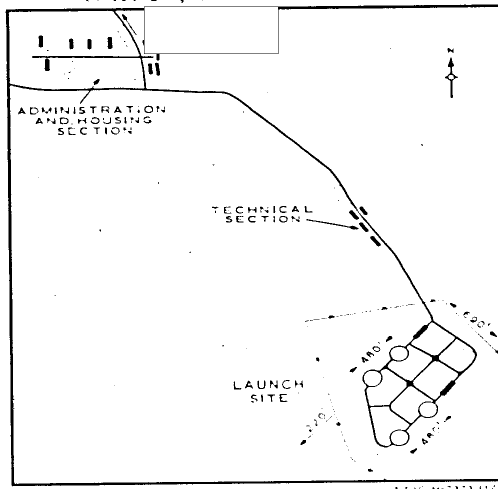
Dyatlovo MRBM Complex is located 20.2 nm to the SW. Lida MRBM Complex is located 13.7 nm to the NW.

REFERENCES



25X1

MAPS: AMS, X501-NN 25-7  
USATC-200, Sheet 0168-13HL



25X9

TOP SECRET RUFF

25X1

**Page Denied**