

**Page Denied**

Next 1 Page(s) In Document Denied

ILLEGIB

25X1

11910


~~TOP SECRET~~

Copy 00  
2 Pages

NPIC R-80/64  
February 1964

PHOTOGRAPHIC INTERPRETATION REPORT

# RISTI MRBM COMPLEX, USSR



CIA



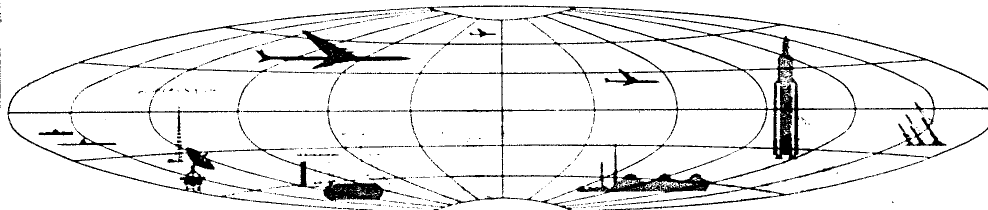
DIA



WARNING

This document contains classified information affecting the national security of the United States within the meaning of the espionage laws U. S. Code Title 18, Sections 793 and 794. The law prohibits its transmission or the revelation of its contents in any manner to an unauthorized person, as well as its use in any manner prejudicial to the safety or interest of the United States or for the benefit of any foreign government to the detriment of the United States. It is to be seen only by personnel especially indoctrinated and authorized to receive TALENT-KEYHOLE information. Its security must be maintained in accordance with KEYHOLE and TALENT regulations.

NATIONAL PHOTOGRAPHIC INTERPRETATION CENTER



~~TOP SECRET~~

GROUP 1  
Excluded from automatic  
downgrading and  
declassification

25X1

TOP SECRET RUFF

25X1

NPIC, R-80/64

RISTI MRBM COMPLEX, USSR

25X9

LAUNCH AREA NO 1 (TYPE II)

COORDS: 59-04-00N 24-03-15E

BE NO: [redacted]

ASSOC AREA: Launch Area No 2, 3.5 nm to NE

TDI NAME: Risti Launch Site 1

LOCATION: 4.6 nm N of Risti

FIRST APPEARLD: [redacted]

CONSTRUCTION STATUS: [redacted]

Launch Site

TERRAIN: Level VEGEATION: Wooded

SECURITY: None discernible

PADS: Four round pads (145' diameter) with 330' separation and oriented 215° & 35°


READY BLDGS: Two drive-through type (one 185' x 50', one of undetermined size because of poor-quality photography)

Site Support Facility

TECHNICAL SECTION: None discernible

ADMINISTRATION & HOUSING SECTION: Located 1,600' S of launch site. Area contains 5 bldgs approx 145' x 55' and a parking area probably used for vehicle maintenance and storage, 3 barracks-type bldgs (approx 125' x 40'), and at least

one other bldg of undetermined size. Poor image quality limits further identification and accurate measurement in some cases.



Rail-To-Road Transfer Point

Probably Risti, 4.6 nm S of launch area. Improved road leads directly to Risti from launch area.

Other MRBM Activity Within 25 NM Radius Of Launch Area

None.

REFERENCES

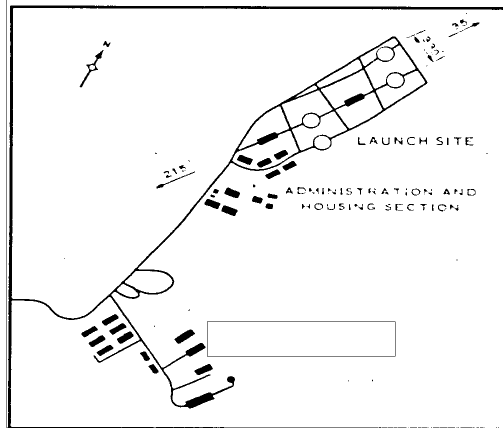



MAPS: AMS, N501-No 25-1  
USATC-200, Sheet 0153-6AL

25X1  
25X1

25X1

ILLEGIB



25X9

FIGURE 1. RISTI MRBM LAUNCH AREA NO 1.

TOP SECRET RUFF

TOP SECRET RUFF

NPIC R-80 54

LAUNCH AREA NO 2 (TYPE I)

25X1

COORDS: 59-06-30N 24-06-30E  
BE NO: [redacted]  
ASSOC AREA: Launch Area No 1, 3.5 nm to SW  
TDI NAME: Risti Launch Site 2  
LOCATION: 7.8 nm NNE of Risti

25X1

FIRST APPEARANCE: [redacted]  
CONSTRUCTION STATUS: [redacted]

25X1


Launch Site

TERRAIN: Level VEGEATION: Wooded  
SECURITY: None discernible  
PADS: Four round pads (approx 145' diameter) with approx 350' x 375' separation and oriented 70° x 40°  
READY BLDGS: Four probable drive-through type (approx 200' x 50')  
OTHER BLDGS: Two possible bldgs of undetermined size within launch site

Site Support Facility

TECHNICAL SECTION: None discernible  
ADMINISTRATION & HOUSING SECTION: Located 1,200' SW of easternmost launch pads, on both sides of main access road to site. On E side of access road are one bldg approx 120' x 40' and

4 possible bldgs of undetermined size. On W side of access road are one bldg of undetermined size, 5 bldgs approx 160' x 50', and a parking area probably used for vehicle maintenance and storage. Poor quality limits further identification and accurate measurement in most cases.



25X9

Rail-To-Road Transfer Point

Probably Risti, 7.8 nm SSW of launch area. Improved road leads directly to Risti from launch area.

Other MRBM Activity Within 25 NM Radius Of Launch Area

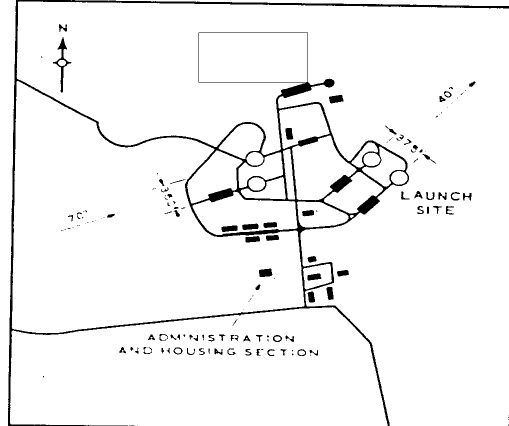
None.

25X1

REFERENCES



MAPS: AMS, N501-No 35-1  
USATC-200, Sheet 0153-6AL



25X9

FIGURE 1. RISTI MRBM LAUNCH AREA NO 2.

TOP SECRET RUFF

25X1

**Page Denied**