

ILLEGIB

Approved For Release 2000/06/14 : CIA-RDP78T05439A000300100011-9

Approved For Release 2000/06/14 : CIA-RDP78T05439A000300100011-9

~~SECRET~~

S-11077 ✓

25X1C

NOFORN [REDACTED]

Copy 6
3 Pages

PIC/JB-1031/60
December 1960

JOINT PHOTOGRAPHIC INTELLIGENCE BRIEF

DECLASS REVIEW BY NIMA / DoD

AB
1-15-64

SURFACE-TO-AIR MISSILE SITE

NEAR

DOLON AIRFIELD, USSR

MINICARD COPY



ARMY




NAVY



CIA

Published and Disseminated by
CENTRAL INTELLIGENCE AGENCY
PHOTOGRAPHIC INTELLIGENCE CENTER



25X1C

~~SECRET~~

NOFORN [REDACTED]

✓

25X1C

S-E-C-R-E-T

NOFORN [REDACTED]

CENTRAL INTELLIGENCE AGENCY
PHOTOGRAPHIC INTELLIGENCE CENTER

Copy No. 6
No Pages 3

This material contains information affecting the National Defense of the United States within the meaning of the Espionage Laws, Title 18, U.S.C. Secs. 793 and 794, the transmission or revelation of which in any manner to an unauthorized person is prohibited by law.


JOINT PHOTOGRAPHIC INTELLIGENCE BRIEF

ARMY-NAVY-CIA

(Published and Disseminated by CIA/PIC)

SUBJECT : Surface-to-Air Missile (SAM) Site
LOCATION : 6 nm NE of Dolon Airfield, USSR

NO : PIC/JB-1031/60
DATE : 29 December 60
COORD: 50-38N 79-19E



CIA/PIC DG-2864

FIGURE 1. SAM SITE 6 NM NORTHEAST OF DOLON AIRFIELD.

MINICARD COPY

25X1C

S-E-C-R-E-T

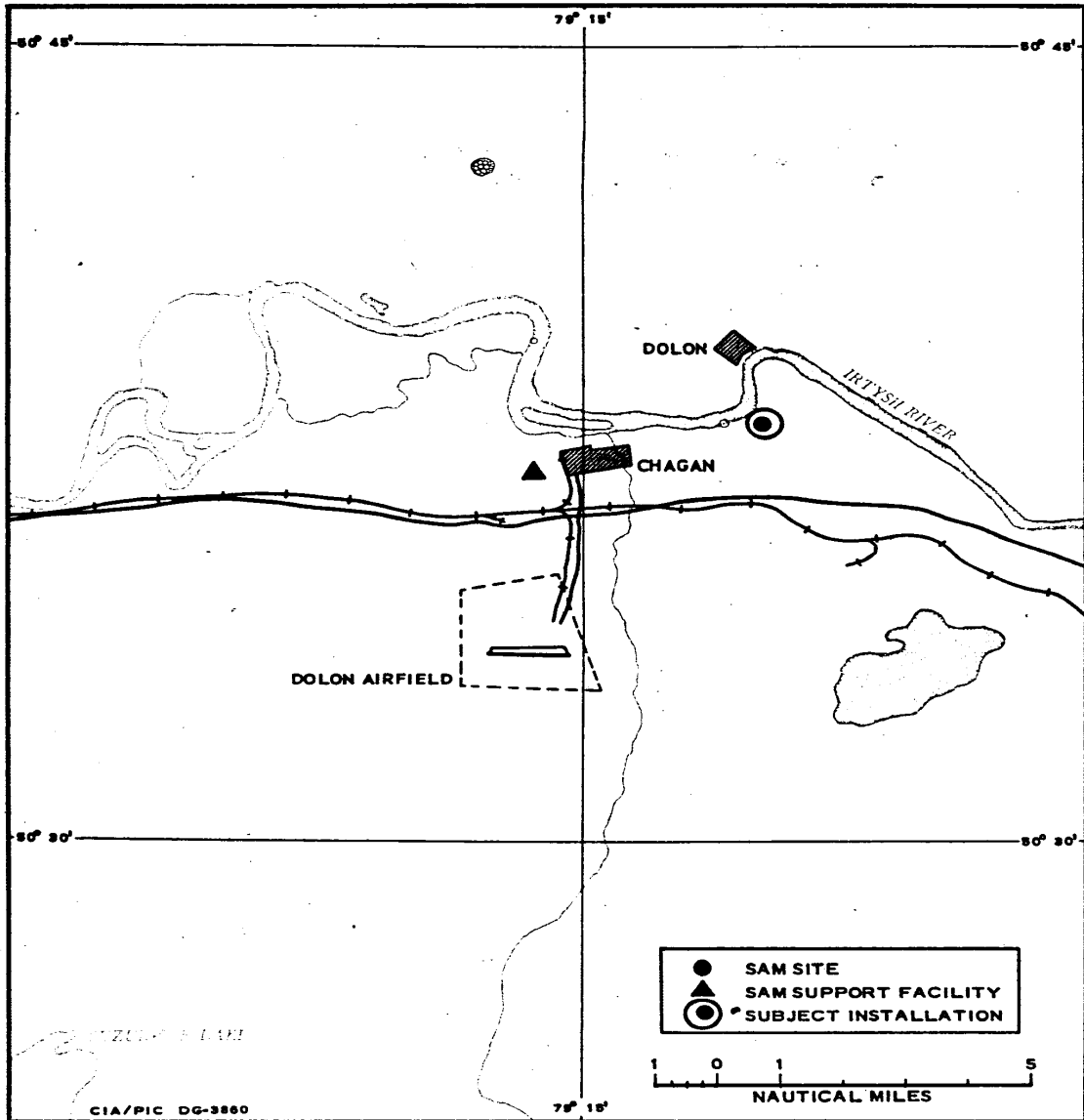
NOFORN [REDACTED]

25X1C

NOFORN

S-E-C-R-E-T

PIC/JB-1031/60



- 2 -

25X1C

NOFORN

S-E-C-R-E-T

25X1C

NOFORN [REDACTED] S-E-C-R-E-T

PIC/JB-1031/60

REMARKS

25X1D Further careful examination of [REDACTED] photography has resulted in the identification and location of a SAM site near Dolon Airfield. At the time of photography, initial excavation had probably begun on the six launch revetments and the guidance area. No vehicles or other equipment were observed. Heavy snow cover precludes a detailed interpretation of the operations area. The support area appears complete and active. The site is situated in relatively flat terrain in a predominantly agricultural area. A SAM support facility 3 nm to the west serves the site.

25X1A **REFERENCE POINT**
Dolon Airfield, [REDACTED] 50-33-35N 79-13-35E.

LOCATION
6 nm northeast of reference point.

FUNCTION
SAM site deployed for the defense of Dolon Airfield complex.

SITE STATUS
Early stage of construction.

SUPPORT AREA STRUCTURES

<u>Description</u>	<u>Roof Type</u>	<u>No Stories</u>	<u>Dimensions (feet)</u>
Administration	Hip	2	160 x 50
3 barracks	Gable	2	55 x 30

Other structures include several miscellaneous support buildings.

MAPS or CHARTS
WAC 239; US Air Target Chart, Series 200, Sheet 0239-6A, 1st ed, Dec 58 (S)

25X1D **PHOTOGRAPHY**

25X1C [REDACTED]
25X1C [REDACTED]

25X1C

NOFORN [REDACTED] S-E-C-R-E-T