

ILLEGIB

Approved For Release 2001/06/09 : CIA-RDP78T05439A000200270005-9

Next 11 Page(s) In Document Exempt

Approved For Release 2001/06/09 : CIA-RDP78T05439A000200270005-9

~~TOP SECRET CHESS~~

Declass Review by NIMA/DOD

**REVIEW OF DA PROJECT A-580**

**LOGISTICAL INSTALLATIONS  
BELORUSSIAN MILITARY DISTRICT**

*Handwritten notes and scribbles in the upper right quadrant.*

*Handwritten numbers 8356 and 8357, and a scribble.*

23 OCTOBER 1961

**HANDLE VIA TALENT CONTROL CHANNELS ONLY**

**COPY 4 OF 4 COPIES**

*Handwritten notes at the bottom left corner.*

~~TOP SECRET CHESS~~

**TOP SECRET CHESS**

**INTRODUCTION**

Information on 91 logistical installations contained in this document is the result of photographic readout of all available TALENT photography covering the Belorussian Military District. The following TALENT missions were utilized: [REDACTED] Previously published information from a readout of the above TALENT missions has been incorporated and appropriately referenced.

25X1D

An attempt was made to locate and identify those logistical installations listed in Department of Army Project A-580, dated 1 May 1958. The limited information relative to their location and the generalized description of the installations provided in the Project A-580 publication resulted in verification of only a small percentage of those listed.

In anticipation of the probable requirements of the Ad Hoc Committee for photographic enlargements of individual installations to be used as supporting graphics in the publication of the Committee Study, photo enlargements of 90 of the 91 installations included in this document are being forwarded with the descriptive text. Only one copy of the photo enlargement for each installation is furnished since the type of installation depicted by the photo enlargement would be of interest to only one of the Tech Services participating in the Ad Hoc Committee Study.

The number on each photo enlargement corresponds to the page number of the relevant description in the text. An overlay is supplied with each photo enlargement annotating the installation concerned, direction of north, distinctive geographical features, road and rail information. The information provided on the overlay will assist the Tech Service concerned in preparing the photo enlargement for publication.

Page 1 of 96 Pages

**TOP SECRET CHESS**

TOP SECRET CHESS

TABLE OF CONTENTS

PAGE

I. INTRODUCTION . . . . . 1

II. INSTALLATION LISTING

**BARANOVICHI** . . . . . 6,7  
Explosives Storage . . . . . 8  
POL Storage . . . . . 9  
Special Weapons Storage . . . . . 10  
Storage . . . . . 11  
Vehicle Storage and Repair . . . . .

**BEREZA** . . . . . 12  
POL Storage . . . . . 13  
Storage . . . . . 14  
Vehicle Storage and Repair . . . . .

**BOBR** . . . . . 15,16  
Explosives Storage . . . . .

**BOBRUYSK** . . . . . 17,18  
Explosives Storage . . . . . 19  
Grain Storage . . . . . 20,21  
POL Storage . . . . . 22  
Special Weapons Storage . . . . . 23-26  
Storage . . . . .

**BORISOV** . . . . . 27  
Explosives Storage . . . . . 28  
Grain Storage and Processing . . . . . 29,30  
POL Storage . . . . . 31,32  
Storage . . . . . 33  
Vehicle Storage and Repair . . . . . 34

25X1D  
25X1D

**BROMNA GURA** . . . . . 35  
Explosives Storage . . . . .

TOP SECRET CHESS

TABLE OF CONTENTS

	PAGE
<b>BYALICV</b>	
Explosives Storage . . . . .	36
POL Storage . . . . .	37
Special Weapons Storage . . . . .	38
<b>GORODEYA</b>	
Storage . . . . .	39
<b>IVATSEVICH</b>	
Storage . . . . .	40,41
<b>KIROVSK</b>	
Storage . . . . .	42
<b>KRUPKI</b>	
POL Storage . . . . .	43
<b>LISHAYA</b>	
Explosives Storage . . . . .	44
<b>LEDA</b>	
Explosives Storage . . . . .	45
POL Storage . . . . .	45
<b>MAMINA GORKA</b>	
Explosives Storage . . . . .	47
<b>NINAY</b>	
Cold Storage . . . . .	48
Explosives Storage . . . . .	49-51
POL Storage . . . . .	52-53
Storage . . . . .	55-60
Vehicle Storage and Repair . . . . .	61,62
<b>NOGILEV</b>	
Storage . . . . .	63,64

TOP SECRET CHESS

TABLE OF CONTENTS

	PAGE
<b>NOVAYA MELZINOVKA</b>	
Maximum Secured Special Storage . . . . .	65
<b>OSMA</b>	
Explosives Storage . . . . .	65
Grain Storage . . . . .	67,68
POL Storage . . . . .	69,70
Special weapons Storage . . . . .	71
Storage . . . . .	72
<b>OSIPOVICH</b>	
Explosives Storage . . . . .	73
POL Storage . . . . .	71
Storage . . . . .	73,75
<b>POLONSK</b>	
Storage . . . . .	77-80
<b>ALAZAN</b>	
POL Storage . . . . .	81
<b>MOZMAN</b>	
POL Storage . . . . .	82
Storage . . . . .	83
<b>BOVSHAN</b>	
Storage . . . . .	84
<b>SILVIE</b>	
Explosives Storage . . . . .	85,86
Storage . . . . .	87
Vehicle Storage and Repair . . . . .	88
<b>SILVSK</b>	
Explosives Storage . . . . .	89
<b>SKOLEVICH</b>	
POL Storage . . . . .	90

TOP SECRET CHESS

TABLE OF CONTENTS

	PAGE
STONESY Storage	91
VIENTIANE Grain Storage and Processing	92
Fuel Storage	93
Storage	91,95
VOLAVIEN Storage	95

Page 5 of 96 pages

**TOP SECRET CHESSE**

REVIEW OF DA PROJECT A-580

<u>Military District</u> Belorussian	<u>Location (local place name)</u> Baranovichi, USSR	<u>Geo Coord</u> 53°04'N 26°03'E
<u>Type of Installation</u> Ammunition Storage	<u>Project A-580 Ref. &amp; Remarks</u> Page D-1, item 1	<u>WAC Nr.</u> 168

<u>Photo Data:</u>	<u>Mission</u>	<u>Date</u>	<u>Camera</u>	<u>Frame</u>	<u>Scale</u>
25X1D					

Other References: Maps: AMS NS01, Sheet NN 35-8, Air Target Chart Series 200, Sheet 168-18A (SECRET) and Air Target Mosaic-Series 50, Sheet 168-18/17:21, item 6F (SECRET).

SUMMARY: This ammunition storage area is located in a wooded area, 3 miles south of the Baranovichi Airfield. It occupies a double-fenced rectangular area of 75 acres, with the cleared area between the fences serving as a fire-break. The area is served by an access road, connecting to a probable all-weather road, which runs south from BARANOVICHI. The installation contains 13 gable-roofed ammunition storage buildings ranging in size from [redacted] to 110' x 60', (48,700 square feet of floor space) and 1 administration building (2,000 square feet). The ammunition storage buildings are well dispersed and are directly accessible to a good network of internal roads.

25X1D

\* Frame from which graphic is derived.



TOP SECRET CHESH

REVIEW OF DA PROJECT A-580

<u>Military District</u> Belorussian	<u>Location (local place name)</u> Baranovichi, USSR	<u>Geo Coord</u> 53°02'N 25°53'E			
<u>Type of Installation</u> Probable Ammunition Storage	<u>Project A-580 Ref. &amp; Remarks</u> None	<u>WAC Nr.</u> 168			
<u>Photo Data:</u> 25X1D	<u>Mission</u> [REDACTED]	<u>Date</u> [REDACTED]	<u>Camera</u> [REDACTED]	<u>Frame</u> [REDACTED]	<u>Scale</u> [REDACTED]

Other References: Maps: AMS N501, Sheet NN 35-7 and Air Target Chart Series 200, Sheet 168-18A (SECRET).

SUMMARY: This ammunition storage is located 8 miles southwest of BARANOVICHI, in a wooded area less than a mile south of the Baranovichi-Ostrov road. It occupies a probable fenced rectangular area of 100 acres surrounded by a fire-break. The area is served by an unimproved access road, which connects with the Baranovichi-Ostrov road. The installation contains five 55' x 45' storage buildings (12,400 square feet of floor space).

\* Frame from which graphic is derived.

Page 7 of 96 pages

TOP SECRET CHESH

**TOP SECRET CHESS**

REVIEW OF DA PROJECT A-580

<u>Military District</u> Belorussian	<u>Location (local place name)</u> Baranovichl, USSR	<u>Geo Coord</u> 53°07'N 26°04'E
<u>Type of Installation</u> POL Storage	<u>Project A-580 Ref. &amp; Remarks</u> Page D-1, item 77, para 5	<u>WAC Nr.</u> 168
<u>Photo Data:</u> 25X1D	<u>Mission</u> [REDACTED]	<u>Date</u> [REDACTED]
	<u>Camera</u>	<u>Frame</u>
	<u>Scale</u>	

Other References: Army SPIR 60-57(TOP SECRET CHESS), page 1, Area A. Maps: AMS N501, Sheet NN 35-7 and NN 35-8; Air Target Chart Series 200, Sheet 168-18A (SECRET), item 8.

SUMMARY: This POL storage facility, consisting of two adjacent separately fenced areas, is located in the eastern sector of BARANOVICHI, on the east side of the Baranovichl-Lida rail line, at the southeastern end of the classification yard. The two areas occupy approximately 180 acres, and each is served by a rail spur from the Baranovichl-Lida rail line, and by access roads to the city streets.

The larger of the two areas contains the following POL storage tanks:

	<u>Vertical semiburied tanks:</u>	25X1D	<u>Horizontal tanks:</u>	
25X1D	5 - [REDACTED] feet in diameter	1 - 45 feet in diameter	36 - [REDACTED] feet in diameter	25X1D
	7 - [REDACTED] feet in diameter	1 - [REDACTED] feet in diameter	6 - [REDACTED] feet in diameter	25X1D
	2 - [REDACTED] feet in diameter	1 - 65 feet in diameter		
	9 - [REDACTED] feet in diameter	1 - 50 feet in diameter		
	1 - [REDACTED] feet in diameter			

The smaller area contains the following POL storage tanks:

3 - [REDACTED] feet in diameter	3 - [REDACTED] feet in diameter
1 - [REDACTED] feet in diameter	1 - [REDACTED] feet in diameter.

25X1D

25X1D

\* Frame from which graphic is derived.

TOP SECRET CHESS

REVIEW OF DA PROJECT A-580

<u>Military District</u>	<u>Location (local place name)</u>	<u>Geo Coord</u>			
Belorussian	Baranovichi, USSR	53°00'N 25°58' E			
<u>Type of Installation</u>	<u>Project A-580 Ref. &amp; Remarks</u>	<u>WAC Nr.</u>			
Special Weapons Storage	DA Project Nr. PO 2107-1/A580 (SECRET), page 7, item 4	168			
<u>Photo Data:</u>	<u>Mission</u>	<u>Date</u>	<u>Camera</u>	<u>Frame</u>	<u>Scale</u>
25X1C	25X1D				

Other References [REDACTED], dtd 17 May 57 (TOP SECRET CHESS), pages 2 & 3. Maps: AMS N501, Sheet NN 35-7 and 35-8 and Air Target Chart Series 200, Sheet O168-18A (SECRET), item 14

SUMMARY:

This special weapons storage area is located in a densely wooded area, 6 miles southwest of the Baranovichi Airfield runway, at the terminus of a newly constructed road from the airfield to the storage site. It occupies a rectangular area of 167 acres and is served by the road from the airfield and access roads, which connect with the road, running southwest from BARANOVICHI, that joins the Slutsk-Ivatsevichi road. The over-all area is secured by a double fence; a probable fence encloses an inner rectangular area, containing the special weapons storage. The physical layout of this installation appears to be identical to the special weapons storage site associated with the Bobruysk, Orsha, and Bykhov Airfields, and it contains three probable drive-through buildings and six or seven support buildings.

Comment: Details of the Bobruysk special weapons storage are given in a report, which is included in this series, and covers that particular area.

\* Frame from which graphic is derived.

TOP SECRET CHESS

**TOP SECRET CHESS**

REVIEW OF DA PROJECT A-580

<u>Military District</u> Belorussian	<u>Location (local place name)</u> Baranovichi, USSR	<u>Geo Coord</u> 53°02'N 25°50'E
<u>Type of Installation</u> Storage	<u>Project A-580 Ref. &amp; Remarks</u> Page D-2, item 2	<u>WAC Nr.</u> 168
<u>Photo Data:</u> 25X1D	<u>Mission</u> [REDACTED]	<u>Date</u> [REDACTED]
	<u>Camera</u>	<u>Frame</u>
		<u>Scale</u>

Other References: Army DPIR 1-57 (TOP SECRET CHESS), page 23, Section III, para 6. Maps: AMS 5011, Sheet NN 35-7, Air Target Chart Series 200, Sheet 168-18A (SECRET) and Air Target Chart Series 50, Sheet 168-18/17ZA (SECRET), item 88.

SUMMARY: This storage area is located 9 miles southwest of BARANOVICHI, at the terminus of a rail spur off the Baranovichi-Lesnaya rail line. It occupies a double-fenced rectangular area of 85 acres, served by a rail spur and an access road, connecting with the Baranovichi-Slonik highway. The installation contains seven gable-roofed storage buildings (49,500 square feet of floor space, six of which are 150' x 50' and one of which is 130' x 35', directly accessible to the rail spur. Three support buildings (7,100 square feet) are also located in the area.

\* Frame from which graphic is derived.

Page 10 of 96 pages

**TOP SECRET CHESS**

TOP SECRET CHESH

REVIEW OF DA PROJECT A-580

<u>Military District</u> Belorussian	<u>Location (local place name)</u> Baranovichi, USSR	<u>Geo Coord</u> 53°07'N 26°01'E			
<u>Type of Installation</u> Vehicle Repair and Storage	<u>Project A-580 Ref. &amp; Remarks</u> None	<u>WAC Nr.</u> 168			
<u>Photo Data:</u>	<u>Mission</u>	<u>Date</u>	<u>Camera</u>	<u>Frame</u>	<u>Scale</u>
25X1D					

Other References: Maps: AMS 501, Sheets NV 35-7 & NV 35-8; Air Target Series 200, Sheet 108-18A (SECRET).

SUMMARY: This installation is located on the south-central edge of BARANOVICHI, 2 miles northwest of the airfield. It occupies a fenced rectangular area of 10 acres, served by city streets. The installation contains 13 buildings: 3 repair shops (33,300 square feet of floor space), of which one is a monitor-roofed building 200' x 100'; 7 vehicle sheds (50,000 square feet); 1 administration building (4,300 square feet), and 2 small support buildings. At time of photography, approximately 25 vehicles were parked in the open near the monitor-roofed shop building.

\* Frame from which graphic is derived.

TOP SECRET CHESH

TOP SECRET CHESS

REVIEW OF DA PROJECT A-580

<u>Military District</u>	<u>Location (local place name)</u>	<u>Geo Coord</u>
Belorussian	Bereza, USSR	52°34'N 24°58'E
<u>Type of Installation</u>	<u>Project A-580 Ref. &amp; Remarks</u>	<u>WAC Nr.</u>
POL Storage	None	168

<u>Photo Data:</u>	<u>Mission</u>	<u>Date</u>	<u>Camera</u>	<u>Frame</u>	<u>Scale</u>
25X1D					

Other References: Maps: AMS 2501, Sheet NN 35-10 and Air Target Chart 168-23A (SECRET), item 3. Series 200

SUMMARY: This POL storage facility is located 2,000 feet northeast of the Bereza Airfield north taxiway. The storage facility consists of three buried POL storage tanks [REDACTED] in diameter. The access roads leading directly to the airfield and the close proximity of the airfield indicate that this facility serves primarily as POL storage for the airfield.

25X1D

\* Frame from which graphic is derived.

TOP SECRET CHESS

REVIEW OF DA PROJECT A-580

<u>Military District</u> Belorussian	<u>Location (local place name)</u> Bereza, USSR	<u>Geo Coord</u> 53°32'N 24°56'E			
<u>Type of Installation</u> Storage	<u>Project A-580 Ref. &amp; Remarks</u> None	<u>WAC Nr.</u> 168			
<u>Photo Data:</u> 25X1D	<u>Mission</u> [REDACTED]	<u>Date</u> [REDACTED]	<u>Camera</u> [REDACTED]	<u>Frame</u> [REDACTED]	<u>Scale</u> [REDACTED]

Other References: Army DPIR 46-58 (TOP SECRET CHESS), page 6, area E. Maps: AMS 7501, Sheet NN 35-10 and Air Target Chart Series 200, Sheet 163-23A(SECRET).

SUMMARY: This storage area is located less than 2 miles west of BEREZA. It occupies a rectangular fenced area of 9 acres, served by access roads, connecting with the Bereza-Bluden highway. The installation contains six storage buildings (14,200 square feet of floor space), ranging in size from [REDACTED] and one probable security control building. . 25X1D

25X1D

\* Frame from which graphic is derived.

TOP SECRET CHESS

**TOP SECRET CHESS**

REVIEW OF DA PROJECT A-580

<u>Military District</u> Belorussian	<u>Location (local place name)</u> Bereza, USSR	<u>Geo Coord</u> 52°32'N 24°58'E
<u>Type of Installation</u> Vehicle Maintenance and Storage Area	<u>Project A-580 Ref. &amp; Remarks</u> DA Project Nr. PO 2107-1/ASCC 1 Dec 59, page 9, item 1 (SECRET)	<u>WAC Nr.</u> 168
<u>Photo Data:</u> 25X1D	<u>Mission</u> [REDACTED]	<u>Date</u> [REDACTED]
	<u>Camera</u>	<u>Frame</u>
	<u>Scale</u>	

Other References: Army DPIP J6-59 (TOP SECRET CHESS), page 7, item F. Maps: AMS N501, Sheet NN 25-10 and Air Target Chart Series 200, Sheet 160-231.

SUMMARY: This installation is located 2 miles west of BEREZA, just north of the Bereza-Bludon highway. It occupies a rectangular area of 17 acres, served by an access road, which connects with Bereza-Bludon highway. The area is secured by a fence and five guard towers. The installation contains five vehicle maintenance/storage buildings (21,700 square feet of floor space), ranging in size from [REDACTED] and two administration buildings (6,500 square feet). At time of photography, there were 85 tracked and wheeled vehicles visible in the area.

25X1D

\* Frame from which graphic is derived.



TOP SECRET CHESS

REVIEW OF DA PROJECT A-580

<u>Military District</u> Belorussian	<u>Location (local place name)</u> Bobr, USSR	<u>Geo Coord</u> 54°20'N 29°16'E			
<u>Type of Installation</u> Explosives Storage	<u>Project A-580 Ref. &amp; Remarks</u> DA Proj. Nr. PO 2107-1/A580 (SECRET), page 9, entry 3.	<u>WAC Nr.</u> 168			
<u>Photo Data:</u>	<u>Mission</u>	<u>Date</u>	<u>Camera</u>	<u>Frame</u>	<u>Scale</u>
25X1D					

Other References: Army SPIR 25-58 (TOP SECRET CHESS), page 9, para 3b. Maps: AMS N501, Sheet NN 35-6 and Air Target Chart Series 200, Sheet 0168-15A (SECRET), item 1.

SUMMARY: This explosives storage installation is located in a wooded area, in the southern outskirts of BOBR. It occupies a fenced irregular area of 270 acres, served by a rail spur from the Borisov-Orsha rail line and by an access road, connecting with the Borisov-Smolensk highway. The installation contains 18 explosives storage buildings (105,800 square feet of floor space), ranging in size from 75' x 45' to 165' x 60'. All of these storage buildings are well dispersed and directly accessible to a network of good internal roads. Outside the fenced storage area is a probable billeting and administrative support area containing 10-15 buildings.

\* Frame from which graphic is derived.

TOP SECRET CHESS

**TOP SECRET CHESS**

REVIEW OF DA PROJECT A-580

<u>Military District</u> <b>Belorussian</b>	<u>Location (local place name)</u> <b>Bobr, USSR</b>	<u>Geo Coord</u> <b>54°19'N 29°12'E</b>
<u>Type of Installation</u> <b>Probable Ammunition Storage</b>	<u>Project A-580 Ref. &amp; Remarks</u> <b>None</b>	<u>WAC Nr.</u> <b>169</b>
<u>Photo Data:</u>	<u>Mission</u>	<u>Date</u>
25X1D		
	<u>Camera</u>	<u>Frame</u>
		<u>Scale</u>

Other References: Maps: AMS M501, Sheet NH 35-6, and Air Target Chart Series 200, Sheet 0168-15A (SECRET).

SUMMARY: This probable ammunition storage installation is located 3 miles west of BOBR, in a wooded area, on the north side of the Borisov-Orsha rail line. It occupies a fenced rectangular area of 88 acres, served by a rail spur from the Borisov-Orsha rail line. A firebreak encloses the area. A military training camp is located adjacent to its western boundary. The installation contains 13 probable ammunition storage buildings 150' x 60' (117,000 square feet of floor space), 1 administration building (9,000 square feet) and 1 support building (5,400 square feet). The only access road leads directly to the military training camp and to a probable artillery firing range, indicating the installation supports military units occupying the training camp.

\* Frame from which graphic is derived.

**TOP SECRET CHESS**

128-11D

**TOP SECRET CHESS**

REVIEW OF DA PROJECT A-580

<u>Military District</u>		<u>Location (local place name)</u>	<u>Geo Coord</u>
Belorussian		Bobruysk, USSR	53°05'N 29°13'E
<u>Type of Installation</u>		<u>Project A-580 Ref. &amp; Remarks</u>	<u>WAC Nr.</u>
Explosives Storage		DA Proj. Nr. PO 2107-1/A580 Page 9, Bobruysk, Item 2.	149
<u>Photo Data:</u>	<u>Mission</u>	<u>Date</u>	<u>Camera</u> <u>Frame</u> <u>Scale</u>
25X1D			

Other References: Army DPIC 29c-37 (TOP SECRET CHESS), page 5, para D. Maps: AMS N501, Sheet NV 35-9, Air Target Chart Series 200, Sheet 168-20A (SECRET), Air Target Mosaic Series 50, Sheet 0168-20/16ZMA (SECRET), item 17.

**SUMMARY:** This installation is located in a lightly wooded area 2 miles south of Bobruysk Airfield, at the terminus of a road, running south from the eastern section of the airfield. It occupies an irregular area of 160 acres, served by the road leading directly to the airfield. The area is secured by a double fence and several guard towers. The installation contains 35 gable-roofed probable explosives storage buildings (140,000 square feet of floor space). The buildings are well dispersed and are accessible to an internal network of dirt roads.

\* Frame from which graphic is derived.

Page 17 of 96 pages

**TOP SECRET CHESS**

**TOP SECRET CHESS**

REVIEW OF DA PROJECT A-580

<u>Military District</u>	<u>Location (local place name)</u>	<u>Geo Coord</u>
Belorussian	Bobruysk, USSR	51°03'N 29°12'E
<u>Type of Installation</u>	<u>Project A-580 Ref. &amp; Remarks</u>	<u>WAC Nr.</u>
Probable Explosives Storage	None	163
<u>Photo Data:</u>	<u>Mission</u>	<u>Date</u>
25X1D		
	<u>Camera</u>	<u>Frame</u>
		<u>Scale</u>

Other References: Army DPIR 29c-57 (TOP SECRET CHESS), page 6, para 2. Maps: AMS N501, Sheet NN 35-9 and Air Target Mosaic Series SC, Sheet 16C-20/16ZM (SECRET), item 18.

SUMMARY: This probable explosives storage area is located in a wooded area, 1 miles south of Bobruysk Airfield, 1 mile west of a newly constructed road from the airfield to a special weapons storage site. It occupies a generally rectangular area of 90 acres, served by a probable dirt access road, connecting with the newly constructed road from the airfield to the special weapons storage site. Sections of what appears to be a double fencing are visible on two sides, but the density of the tree foliage in the area, precludes the possibility of determining if the fencing encloses the entire area. The installation contains six gable-roofed buildings (59,000 square feet of floor space). The buildings are well dispersed and are directly accessible to a network of internal roads.

\* Frame from which graphic is derived.

**TOP SECRET CHESS**

TOP SECRET CHESS

REVIEW OF DA PROJECT A-580

<u>Military District</u> Belorussian	<u>Location (local place name)</u> Bobruysk, USSR	<u>Geo Coord</u> 53°09'N 29°11'E			
<u>Type of Installation</u> Probable Grain Storage	<u>Project A-580 Ref. &amp; Remarks</u> None	<u>WAC Nr.</u> 168			
<u>Photo Data:</u> 25X1D	<u>Mission</u> [REDACTED]	<u>Date</u> [REDACTED]	<u>Camera</u> [REDACTED]	<u>Frame</u> [REDACTED]	<u>Scale</u> [REDACTED]

Other References: Army DPIR 5-58(TOP SECRET CHESS), pages 12-13, area C-a.  
Maps: AMS NS01, Sheet NN 35-9 and Air Target Mosaic 168-20/ZEA(SECRET, item 5.

SUMMARY: This installation is located in the northwest outskirts of BOBRUYSK, on the north side of the Bobruysk-Osipovichi rail line. It occupies a fenced irregular area of 32 acres served by two rail spurs branching off a spur line that forms a half loop around the northern sector of the city, and by access roads, connecting with city streets. The installation contains 10 probable grain storage buildings, ranging in size from 110' x 55' to 350' x 55', (86,600 square feet of roof cover). Eight of these buildings are adjacent to one spur and have what appears to be two or more covered conveyors leading from the building to the rail spur. Two of the 10 buildings are adjacent to the second spur with a possible elevator tower between the two buildings and probable covered conveyors, connecting the tower with the two buildings.

There are five additional warehouse type buildings in the installation (54,450 square feet of floor space), possible utilized for other storage.

\* Frame from which graphic is derived.

Page 19 of 96 pages

TOP SECRET CHESS

**TOP SECRET CHESS**

REVIEW OF DA PROJECT A-580

<u>Military District</u>	<u>Location (local place name)</u>	<u>Geo Coord</u>
<b>Belorussian</b>	<b>Bobruysk, USSR</b>	<b>53°09'N 29°11'E</b>
<u>Type of Installation</u>	<u>Project A-580 Ref. &amp; Remarks</u>	<u>WAC Nr.</u>
<b>POL Storage</b>	<b>DA Project Nr. F02107-1/A580 page 10, item 1 POL</b>	<b>168</b>
<u>Photo Data:</u>	<u>Mission</u>	<u>Date</u>
25X1D		
	<u>Camera</u>	<u>Frame</u>
		<u>Scale</u>

Other References: Army DFIG 29b-57(TOP SECRET CHESS), page 2, para 2. Maps: AWS NS01, Sheet NW 35-9 and Air Target Mosaic Series 50, Sheet 0168-20/16ZNA (SECRET), item 6.

SUMMARY: This POL storage area is located in the western outskirts of BOB-  
RUYSK, less than .5 mile north of the Bobruysk-Osipovichi rail line, almost  
adjacent to the west side of a spur line, leading to the northern outskirts  
of Bobruysk. It occupies a fenced rectangular area of 10 acres served by  
a rail spur and city streets. The installation contains vertical cylin-  
drical POL storage tanks of the following diameters: 1 of 40 feet in dia-  
meter, 1 of 35 feet in diameter, (buried), 1 of 35 feet in diameter, 4 of  
25X1D [redacted] feet in diameter, 3 of [redacted] feet in diameter, 4 of [redacted] feet in diameter and  
10 of 10 feet in diameter. There are five small administrative and support  
buildings in the area.

25X1D

25X1D

\* Frame from which graphic is derived.

**TOP SECRET CHESS**

REVIEW OF DA PROJECT A-580

<u>Military District</u>		<u>Location (local place name)</u>		<u>Geo Coord</u>	
Belorussian		Bobruysk, USSR		53°08'N 29°11'E	
<u>Type of Installation</u>			<u>Project A-580 Ref. &amp; Remarks</u>		<u>WAC Nr.</u>
POL Storage			DA Proj. Nr. PO 2107-17A580 Page 10, item POL 2.		168
<u>Photo Data:</u>	<u>Mission</u>	<u>Date</u>	<u>Camera</u>	<u>Frame</u>	<u>Scale</u>
25X1D					

Other References: Army DPIR 29b-57(TOP SECRET CHESS), page 3, para 3. Maps: AMS N501, Sheet NN 35-9, and Air Target Mosaic Series 50, Sheet 0168-20/16ZMA (SECRET), item 9.

SUMMARY: This POL storage area is located in the western outskirts of BOB-RUYSK, adjacent to the south side of the Bobruysk-Osipovichi rail line, near the western end of Bobruysk West classification yard. It occupies a fenced irregular area of 50 acres, served by a rail siding of the Bobruysk-Osipovichi rail line and by city streets. The installation contains two [REDACTED] 25X1D feet in diameter and two 45 feet in diameter semi-buried POL storage tanks plus 85 pod type horizontal tanks [REDACTED] long. There are six administrative and support buildings containing 17,200 square feet of floor space .

25X1D

\* Frame from which graphic is derived.

**TOP SECRET CHESSE**

REVIEW OF DA PROJECT A-580

<u>Military District</u> <b>Belorussian</b>	<u>Location (local place name)</u> <b>Bobruysk, USSR</b>	<u>Geo Coord</u> <b>53°07N 29°14' E</b>
<u>Type of Installation</u> <b>Special Weapons Storage</b>	<u>Project A-580 Ref. &amp; Remarks</u> DA Project Nr. PO 2107-1/A580 page 10, item 3 (SECRET)	<u>WAC Nr.</u> <b>163</b>
<u>Photo Data:</u>	<u>Mission</u>	<u>Date</u>
25X1D		
	<u>Camera</u>	<u>Frame</u>
		<u>Scale</u>

Other References: Army OPIR 29c-57 (TOP SECRET CHESSE), page 4, para 3; [redacted] (TOP SECRET CHESSE), page 3. Maps: AMS N501, Sheet NN 35-9 and Air Target Mosaic Series 50, Sheet 0168-20/162WA (SECRET), item 19. 25X1C

SUMMARY: This storage area is located in a densely wooded area, 6 miles south-southeast of Bobruysk Airfield, at the terminus of a newly constructed road from the Airfield to the storage area. It occupies a rectangular area of 210 acres, served by the newly constructed road from the Airfield. The area is secured by a fence, enclosing the overall area and by a possible inner fence, enclosing the three special storage buildings. Part of this possible inner fence is visible but the density of the trees in the area obscures the remainder of this inner fence. The inner area contains three drive-through buildings probably utilized for special weapons storage. Dimensions of these buildings are as follows: 165' x 80', 275' x 220', and 80' x 50' (77,700 square feet of roof cover). Outside of this inner area are seven buildings, ranging in size from 65' x 40' to 105' x 65'.

Comment: A report on special weapons storage areas associated with the Baranovichi, Bykhov, and Orsha Airfields is included in this series of reports. The physical layout plus the size and number of buildings in each case appear to be identical.

\* Frame from which graphic is derived.



**TOP SECRET CHESS**

REVIEW OF DA PROJECT A-580

<u>Military District</u> Belorussian	<u>Location (local place name)</u> Bobruysk, USSR	<u>Geo Coord</u> 53°07'N 29°14'E
<u>Type of Installation</u> Storage	<u>Project A-580 Ref. &amp; Remarks</u> None	<u>WAC Nr.</u> 168

<u>Photo Data:</u>	<u>Mission</u>	<u>Date</u>	<u>Camera</u>	<u>Frame</u>	<u>Scale</u>
25X1D					

Other References: Army DPIR 5-58 (TOP SECRET CHESS), page 50-51, area No. Maps: AMS N501, Sheet NN 35-9 and Air Target Chart Series 200, Sheet 168-20A (SECRET).

SUMMARY: This storage area is located in the southwest sector of BOBRUYSE, less than a mile southwest of Bobruysk East classification yard. It occupies a generally rectangular fence-enclosed area of 30 acres, served by city streets and by a rail spur line from Bobruysk East classification yard, which passes through the area, and terminates at the Bobruysk Airfield. The installation contains 15 major buildings: 14 gable-roofed storage buildings, ranging in size from 45' x 45' to 320' x 75' (100,000 square feet of floor space), and 1 C-shaped building, use undetermined (13,000 square feet).

\* Frame from which graphic is derived.

**TOP SECRET CHESS**

REVIEW OF DA PROJECT A-580

<u>Military District</u>	<u>Location (local place name)</u>		<u>Geo Coord</u>		
Belorussian	Bobruysk, USSR		53°08'N 29°15' E		
<u>Type of Installation</u>		<u>Project A-580 Ref. &amp; Remarks</u>		<u>WAC Nr.</u>	
Storage		None		168	
<u>Photo Data:</u>	<u>Mission</u>	<u>Date</u>	<u>Camera</u>	<u>Frame</u>	<u>Scale</u>
25X1D					

Other References: Army DPIR 5-58 (TOP SECRET CHESS), pages 55-56, Areas Pa & Pb.  
Maps: AMS N501, Sheet NN 35-9, Air Target Chart Series 200, Sheet 168-20A (SECRET)  
 and Air Target Mosaic Series 50, Sheet 0168-20/16ZMA (SECRET), item 15.

SUMMARY: This storage installation, comprised of three adjoining areas, is located on the southeast edge of BOBRUYSK, several hundred yards south of the Bobruysk East Classification Yard. To facilitate reporting, the adjoining areas are designated Areas A, B, and C.

Area A is an irregular area of 30 acres, served by access roads, connecting with city streets. The area is secured by a combination of fencing and earthwork of an old fort. It contains 19 buildings: 7 probable 2-storied storage buildings ranging in size from 75' x 55' to 300' x 50', (55,000 square feet of roof cover), 12 1-storied storage buildings (23,000 square feet).

Area B is a partially fenced irregular area of 13 acres, served by access roads, connecting with city streets. The area contains three probable 2-storied storage buildings (16,700 square feet) and one probable administration building (5,400 square feet).

Area C is a fenced rectangular area of 4 acres, served by an access road, connecting with a city street. The area contains two storage buildings (4,100 square feet).

Comment: This installation appears to be an extension of the Citadel, and the storage facilities probably support military units in the Citadel.

\* Frame from which graphic is derived.

**TOP SECRET CHESS**

REVIEW OF DA PROJECT A-580

<u>Military District</u> Belorussian		<u>Location (local place name)</u> Bobruysk, USSR		<u>Geo Coord</u> 53°10'N 29°11'E	
<u>Type of Installation</u> Warehouse Storage			<u>Project A-580 Ref. &amp; Remarks</u> None		<u>WAC Nr.</u> 168
<u>Photo Data:</u>	<u>Mission</u>	<u>Date</u>	<u>Camera</u>	<u>Frame</u>	<u>Scale</u>
25X1D					

Other References: Army DPIR 5-58 (TOP SECRET CHESS), page 5, Area Aa, Maps:AMS N501, Sheet NN 35-9, Air Target Chart Series 200, Sheet 168-20A(SECRET) and Air Target Mosaic Series 50, Sheet 0168-20/16ZMA(SECRET), item 2.

SUMMARY: This storage area is located 2 miles northwest of BOBRUYSK, at the terminus of a rail spur. It occupies a fence-secured rectangular area of 40 acres, served by the rail spur which splits into two sidings, and by an access road, connecting with roads leading into Bobruysk. The fenced area contains 10 buildings: 5 storage warehouses of probable masonry construction, with one or two interior firewalls. The warehouses range in size from 460' x 75' to 630' x 75', (189,000 square feet of floor space). There are also 5 support buildings (13,000 square feet).

Outside the fenced area, on the east side is an administrative and general support area containing 10 buildings consisting of administration, billeting, and miscellaneous support buildings (123,300 square feet).

\* Frame from which graphic is derived.

**TOP SECRET CHESS**

**TOP SECRET CHESS**

REVIEW OF DA PROJECT A-580

<u>Military District</u> Belorussian	<u>Location (local place name)</u> Bobruysk, USSR	<u>Geo Coord</u> 53°08'N 29°11'E
<u>Type of Installation</u> Warehouse Storage	<u>Project A-580 Ref. &amp; Remarks</u> None	<u>WAC Nr.</u> 168

<u>Photo Data:</u>	<u>Mission</u>	<u>Date</u>	<u>Camera</u>	<u>Frame</u>	<u>Scale</u>
--------------------	----------------	-------------	---------------	--------------	--------------

25X1D

Other References: Army EPIC 5-38(TOP SECRET CHESS), page 20, area Gc. Maps: AMS NSOI, Sheet NY 35-9 and Air Target Chart Series 200, Sheet 0168-20A (SECRET)

SUMMARY: This warehouse storage area is located in the western sector of BOBRUYSK, adjacent to the south side of the Bobruysk West classification yard. It occupies a fenced irregular area of 20 acres, served by two rail spurs. Storage facilities consist of two 300' x 80' and one 200' x 65' warehouses (61,000 square feet of floor space) directly served by the rail spurs. Eight smaller support buildings, ranging in size from 25' x 15' to 65' x 30' are also located in the installation.

\* Frame from which graphic is derived.

**TOP SECRET CHESS**

TOP SECRET CHESS

REVIEW OF DA PROJECT A-580

<u>Military District</u>	<u>Location (local place name)</u>	<u>Geo Coord</u>			
Belorussian	Borisov, USSR	54°10'N 28°20'E			
<u>Type of Installation</u>	<u>Project A-580 Ref. &amp; Remarks</u>	<u>WAC Nr.</u>			
Probable Explosives Storage	None	16G			
<u>Photo Data:</u>	<u>Mission</u>	<u>Date</u>	<u>Camera</u>	<u>Frame</u>	<u>Scale</u>
25X1D					

Other References:

Army DAIR 12-58 (TOP SECRET CHESS), page 42, area 19F. Maps: AMS M501, Sheet M1 35-6 and Air Target Chart Series 200 (SECRET), Sheet 16C-15A.

SUMMARY:

This installation is located in a partially wooded area, 3 miles southwest of BORISOV, near the southwestern end of Borisov Army Barracks South. It occupies a fenced L-shaped area of 15 acres, served by access roads, connecting with the barracks area and the Borisov-Minsk highway. The installation contains six gable-roofed probable explosives storage buildings (10,000 square feet of floor space), ranging in size from 50' x 25' to 125' x 40'.

Comment: Because this installation is fenced and detached from the main barracks area, and because the road between the two areas is well-traveled, it is probable that this serves as an explosives storage facility for the barracks area.

\* Frame from which graphic is derived...

**TOP SECRET CHESS**

REVIEW OF DA PROJECT A-580

<u>Military District</u>		<u>Location (local place name)</u>		<u>Geo Coord</u>	
Belorussian		Borisov, USSR		54°12'N 26°31'E	
<u>Type of Installation</u>			<u>Project A-580 Ref. &amp; Remarks</u>		<u>WAC Nr.</u>
Probable Grain Storage and Processing			None		160
<u>Photo Data:</u>	<u>Mission</u>	<u>Date</u>	<u>Camera</u>	<u>Frame</u>	<u>Scale</u>
25X1D					

Other References:

Army DAIR 12-50 (TOP SECRET CHESS), page 47, Area 22. Maps: AMS N501, Sheet IN 35-6 and Air Target Chart Series 200 (SECRET), Sheet 160-15A.

SUMMARY:

This installation is located on the southern outskirts of BORISOV, adjacent to the west side of a small classification yard on the Borisov-Minsk rail line. It occupies a fenced irregular area of 30 acres, served by a spur from the Borisov-Minsk rail line and by city streets. The installation contains a grain storage building [REDACTED], more than three stories in height, and three processing buildings, which are connected by a covered conveyor system. The sizes of the processing buildings are as follows: one is [REDACTED] with six air vents; one is [REDACTED] and one is 400' x 75'. Probable processed grain products are stored in 11 gable-roofed warehouses (121,000 square feet of floor space). Other buildings in the installation include one administration building (11,500 square feet) and six support buildings (14,900 square feet).

NOTE: A covered conveyor connects the grain storage building, one of the processing buildings, and a probable elevator tower.

\* Frame from which graphic is derived.

TOP SECRET CHESS

REVIEW OF DA PROJECT A-580

<u>Military District</u> Belorussian	<u>Location (local place name)</u> Borisov, USSR	<u>Geo Coord</u> 54°12'N 28°30'E			
<u>Type of Installation</u> POL Storage	<u>Project A-580 Ref. &amp; Remarks</u> None	<u>WAC Nr.</u> 168			
<u>Photo Data:</u> 25X1D	<u>Mission</u> [REDACTED]	<u>Date</u> [REDACTED]	<u>Camera</u> [REDACTED]	<u>Frame</u> [REDACTED]	<u>Scale</u> [REDACTED]

Other References: Army DPIR 12-58 (TOP SECRET CHESS), page 29, Area 16. Maps: ANS N501, sheet NN 35-6 and Air Target Chart Series 200, (SECRET), sheet 168-15A

SUMMARY: This POL storage area is located in the southern outskirts of BORISOV, less than a mile southeast of the Minsk-Borisov highway, on an improved road, connecting southern Borisov with the Minsk-Borisov highway. It occupies a fenced rectangular area of 11 acres, served by a road, connecting with the Minsk-Borisov highway and by a rail spur of the Borisov-Minsk rail line. The installation contains seven vertical POL storage tanks, five of which are 25X1D feet in diameter and two of which are [REDACTED] feet in diameter; and three small gable-roofed support buildings (6,300 square feet of floor space).

25X1D

\* Frame from which graphic is derived.

TOP SECRET CHESS

**TOP SECRET CHESS**

REVIEW OF DA PROJECT A-580

<u>Military District</u>	<u>Location (local place name)</u>	<u>Geo Coord</u>
Belorussian	Borisov, USSR	54°12'N 28°31'E
<u>Type of Installation</u>	<u>Project A-580 Ref. &amp; Remarks</u>	<u>WAC Nr.</u>
POL Storage	None	169
<u>Photo Data:</u>	<u>Mission</u>	<u>Date</u>
25X1D		
	<u>Camera</u>	<u>Frame</u>
		<u>Scale</u>

Other References: Army DPIR 12-59(TOP SECRET CHESS), page 43, para 10, area 19A.  
Maps: AMS N501, Sheet NN 35-6 and Air Target Chart Series 200(SECRET), Sheet 169-15A.

SUMMARY: This POL storage area is located 1 mile south of BORISOV, near the northeast end of Borisov Army Barracks South. It occupies an irregular area of 12 acres, served by an access road, which leads to the army barracks. A railroad spur from the Borisov-Minsk rail line, leading to the POL area, was under construction at time of photography. POL storage facilities consist of five vertical storage tanks [redacted] in diameter and one tank under construction. The scarred appearance of grounds in the area indicates that this storage area was newly constructed at time of photography.

Comment: Proximity of this POL storage area to the Borisov Army Barracks South indicates that it probably supports military units in the Borisov area.

25X1D

\* Frame from which graphic is derived.



**TOP SECRET CHESS**

REVIEW OF DA PROJECT A-580

<u>Military District</u> Belorussian		<u>Location (local place name)</u> Borisov, USSR		<u>Geo Coord</u> 54°15'N 28°43'E	
<u>Type of Installation</u> Possible Storage Installation			<u>Project A-580 Ref. &amp; Remarks</u> None		<u>WAC Nr.</u> 163
<u>Photo Data:</u>	<u>Mission</u>	<u>Date</u>	<u>Camera</u>	<u>Frame</u>	<u>Scale</u>
25X1D					

Other References: Maps: AMS N501, Sheet NV 35-6 and Air Target Chart Series 200, Sheet 163-15A (SECRET)

SUMMARY: This installation is located 8 miles northeast of BORISOV, adjacent to the north side of the Borisov-Moscow rail line. It occupies a fenced or walled rectangular area of 36 acres, served by an access road, connecting with the Borisov-Moscow highway, and is readily accessible to a rail siding of the Borisov-Moscow rail line. The installation contains 28 buildings: 19 gable-roofed storage buildings, ranging in size from [REDACTED] (163,900 square feet of floor space); 2 administration buildings (17,000 square feet); 2 vehicle sheds (13,900 square feet); and 5 miscellaneous support buildings (11,600 square feet).

25X1D

\* Frame from which graphic is derived.

**TOP SECRET CHESS**

REVIEW OF DA PROJECT A-580

<u>Military District</u>	<u>Location (local place name)</u>	<u>Geo Coord</u>
Belorussian	Dorisov, USSR	54°12'N 28°30'E
<u>Type of Installation</u>	<u>Project A-580 Ref. &amp; Remarks</u>	<u>WAC Nr.</u>
Warehouse Storage	None	168
<u>Photo Data:</u>	<u>Mission</u>	<u>Date</u>
25X1D		
	<u>Camera</u>	<u>Frame</u>
		<u>Scale</u>

Other References:

Army DMR 12-58 (TOP SECRET CHESS), page 30, Area 17. Maps: AMS N501, Sheet 11 35-6 and Air Target Chart Series 200 (SECRET), Sheet 168-15a.

SUMMARY:

This storage facility, comprised of two separately fenced associated areas, is located less than a mile from the southern edge of BORISOV, approximately midway between the Dorisov-Minsk rail line and the Dorisov-Minsk highway.

The main area, which is rectangular-shaped and covers 27 acres, is served by a rail spur, which splits into two sidings within the area, and by a dirt access road, which joins an improved road that connects with the Dorisov-Minsk highway. This area contains 22 gable-roofed warehouses (107,400 square feet of floor space), ranging in size from 60' x 30' to 290' x 55'. The majority of the warehouses are directly accessible to the two rail sidings.

The smaller area, covering 2 acres, is located west of the main area. It contains four storage buildings (11,300 square feet). The association of this area with the main area is indicated by the fact that the only road out of the small area leads to the main area.

\* Frame from which graphic is derived.

**TOP SECRET CHESS**

**TOP SECRET CHESS**

REVIEW OF DA PROJECT A-580

<u>Military District</u> Belorussian	<u>Location (local place name)</u> Borisov, USSR	<u>Geo Coord</u> 54°14'N 26°27'E
<u>Type of Installation</u> Vehicle Repair and Storage	<u>Project A-580 Ref. &amp; Remarks</u> DA Proj. Nr PO 2107-1/A580 (SECRET), page 12, possible entry 1	<u>WAC Nr.</u> 163
<u>Photo Data:</u> 25X1D	<u>Mission</u> [REDACTED]	<u>Date</u> [REDACTED]
	<u>Camera</u>	<u>Frame</u>
	<u>Scale</u>	

Other References: Army DPIR 12-58 (TOP SECRET CHESS), page 4, area 4  
 Maps: AMS N501, Sheet MW 95-6 and Air Target Chart Series 200, 169-15A  
 (SECRET), item 3.

SUMMARY: An extensive vehicle repair and storage installation associated with the Borisov Army Barracks and Maneuver Area West is located 2 miles west of the western most highway bridge across the Berезина River in BORISOV, on the south side of the extension of Dyaki street. The area occupies an irregular area of 75 acres served by direct access to Dyaki street. The installation contains 22 major buildings: 9 probable heavy repair buildings of both gable-roofed and arch-roofed construction (82,300 square feet of floor space) and 14 vehicle maintenance/vehicle storage buildings of both gable-roofed and arch-roofed construction (124,800 square feet). In addition to the major buildings there are 14 miscellaneous support buildings in the area. At time of photography more than 50 vehicles were visible in the area.

\* Frame from which graphic is derived.

**TOP SECRET CHESS**

25X1B

Approved For Release 2001/06/09 : CIA-RDP78T05439A000200270005-9

Approved For Release 2001/06/09 : CIA-RDP78T05439A000200270005-9

**TOP SECRET CHESS**

REVIEW OF DA PROJECT A-580

<u>Military District</u> Belorussian	<u>Location (local place name)</u> Bronna Gura, USSR	<u>Geo Coord</u> 53°37'N 25°04E
<u>Type of Installation</u> Ammunition Storage	<u>Project A-580 Ref. &amp; Remarks</u> Page D-5, item 84	<u>WAC Nr.</u> 168
<u>Photo Data:</u> 25X1D	<u>Mission</u> [REDACTED]	<u>Date</u> [REDACTED]
	<u>Camera</u>	<u>Frame</u>
	<u>Scale</u>	

Other References: Army DPIR 46-58 (TOP SECRET CHESS), page 9, item I. Maps: AMS N501, Sheet NN 35-10 and Air Target Chart Series 200, Sheet 168-23A (SECRET).

SUMMARY: This ammunition storage area is located 1 mile north-northwest of BRONNA GURA, several hundred yards north of the Ivatsevichi-Bluden rail line. It occupies an irregular area of approximately 560 acres, secured by a double fence and 14 guard towers. The area is served by an access road, connecting with the Ivatsevichi-Bereza highway, and by a rail spur from the Ivatsevichi-Bluden rail line, which forms a large loop and several sidings within the installation. The ammunition storage facilities located within the fenced enclosure consist of 43 gable-roofed buildings (44,100 square feet of floor space), 40 of which are 165' x [REDACTED] and 3 of which are [REDACTED]. All the storage buildings are directly accessible to an elaborate network of internal roads and to the rail facilities.

Outside the fenced area, on the southeast side, is an administration and support area, containing 17 buildings: 2 administration buildings (7,600 square feet), 3 buildings used for billeting (18,500 square feet), and 12 storage buildings (24,700 square feet).

\* Frame from which graphic is derived.

Page 35 of 96 pages

25X1D

25X1D

**TOP SECRET CHESS**

TOP SECRET CHESS

REVIEW OF DA PROJECT A-580

<u>Military District</u>	<u>Location (local place name)</u>	<u>Geo Coord</u>			
Belorussian	Bykhov, USSR	53°30'N 30°11'E			
<u>Type of Installation</u>	<u>Project A-580 Ref. &amp; Remarks</u>	<u>WAC Nr.</u>			
Explosives Storage	None	167			
<u>Photo Data:</u>	<u>Mission</u>	<u>Date</u>	<u>Camera</u>	<u>Frame</u>	<u>Scale</u>
25X1D					

Other References: Army DPIR 24-58 (TOP SECRET CHESS), page 4, Area 3. Maps: AMS N501, Sheet NN 36-7 and Air Target Chart Series 200, Sheet 167-16A (SECRET), item 1.

SUMMARY: This explosives storage area is located 3 miles southwest of BYKHOV, less than a mile from the south edge of the Bykhov Airfield grounds. It occupies a generally rectangular area of 40 acres and is served by a road from the airfield, which passes through the installation and joins the Bykov-Vygoda road. The area is secured by a fence and a wide firebreak around the entire perimeter. The installation contains 13 evenly-dispersed explosives storage buildings (43,300 square feet of floor space). The buildings appear to be partially revetted or set on concrete hardstands.

Comment: The proximity of its location to the airfield and the access road that leads directly to the airfield indicate that the storage area is associated with the airfield.

\* Frame from which graphic is derived.

Page 36 of 96 pages

TOP SECRET CHESS

**TOP SECRET CHESS**

REVIEW OF DA PROJECT A-580

<u>Military District</u> Belorussian	<u>Location (local place name)</u> Bykhov, USSR	<u>Geo Coord</u> 53°29'N 30°10'E
<u>Type of Installation</u> POL Storage	<u>Project A-580 Ref. &amp; Remarks</u> None	<u>WAC Nr.</u> 167
<u>Photo Data:</u>	<u>Mission</u>	<u>Date</u>
25X1D		
	<u>Camera</u>	<u>Frame</u>
		<u>Scale</u>

Other References: Army DPIR 24-58 (TOP SECRET CHESS), page 4, para D, Area 4.  
 Maps: AMS NS01, Sheet NN 36-7 and Air Target Chart Series 200, Sheet 167-16A (SECRET), item 5.

SUMMARY: This POL storage area is located in a densely wooded area 4 miles southwest of BYKHOV, 1 mile southeast from the southeast edge of the Bykhov Airfield grounds, on the south side of the Bykhov-Vygoda road. It occupies a rectangular area of 8 acres and is served by a newly-constructed wide access road, connecting with the Bykhov-Vygoda road. The area was still under construction at time of photography. It appears to be enclosed by a double fence, which was visible between the dense foliage at various points around the installation. POL storage facilities consist of two buried and three partially buried cylindrical tanks 40 feet in diameter. A double pipe line, leading from a probable pump house in the installation, runs to the airfield.

\* Frame from which graphic is derived.

Page 37 of 96 pages

**TOP SECRET CHESS**

**TOP SECRET CHESSE**

REVIEW OF DA PROJECT A-580

<u>Military District</u>		<u>Location (local place name)</u>	<u>Geo Coord</u>
Belorussian		Bykhov, USSR	53°27'N 30°06'E
<u>Type of Installation</u>		<u>Project A-580 Ref. &amp; Remarks</u>	<u>WAC Nr.</u>
Special Weapons Storage		DA Project Nr. FO 2107-1/A580 (SECRET), page 15, entry 2.	167
<u>Photo Data:</u>	<u>Mission</u>	<u>Date</u>	<u>Camera</u> <u>Frame</u> <u>Scale</u>
25X1D			

Other References: Army DPIR 24-59 (SECRET), page 4, para E, Area 5. Maps: AMS NS01, Sheet NN 36-7 and Air Target Chart Series 200, Sheet 167-16A (SECRET), item 6.

SUMMARY: This storage area is located in a densely wooded area, 6 miles southwest of BYKHOV, just south of the village of VYGODA. It occupies a rectangular area of 200 acres and is served by a newly constructed road from the Bykhov Airfield, which terminates in the installation. The overall area appears to be enclosed by a double fence; an inner rectangular area, containing the special weapons storage facilities, appears to be separately fence enclosed. The physical layout, size, and number of buildings in this installation appear to be identical to the special weapons storage associated with the Bobruysk Arsha, and Baranovichi Airfields. All four installations contain three probable drive-through buildings and six or seven support buildings.

Comment: Details of the Bobruysk special weapons storage are given in a report, which is included in this series, and covers that particular area.

\* Frame from which graphic is derived.



**TOP SECRET CHESS**

REVIEW OF DA PROJECT A-580

<u>Military District</u> Belorussian	<u>Location (local place name)</u> Gorodeya, USSR	<u>Geo Coord</u> 53°43'N 26°32'E
<u>Type of Installation</u> Warehouse Storage	<u>Project A-580 Ref. &amp; Remarks</u> None	<u>WAC Nr.</u> 168
<u>Photo Data:</u>	<u>Mission</u>	<u>Date</u>
25X1D		
<u>Camera</u>	<u>Frame</u>	<u>Scale</u>

Other References: Maps: AMS 4501, Sheet NV 35-10 and Air Target Chart Series 200, Sheet 168-19A (SECRET).

SUMMARY: This warehouse storage area is located at the southwest edge of GOR-ODEYA, at the west end of the Gorodeya rail yard. It occupies a fenced triangular area of 10 acres, served by city streets and by a rail spur from the Baranovichi-Minsk rail line. The installation contains five storage buildings (90,300 square feet of floor space) with the following dimensions: one - 550' x 75', one 150' x 85', one L-shaped 160' x 35' & 115' x 55', one 45' x 30', and one 65' x 45'.

\* Frame from which graphic is derived.

TOP SECRET CHESS

REVIEW OF DA PROJECT A-580

108-26?

<u>Military District</u> Belorussian	<u>Location (local place name)</u> Ivatsevichi, USSR	<u>Geo Coord</u> 52°43'N 25°10'E			
<u>Type of Installation</u> Storage	<u>Project A-580 Ref. &amp; Remarks</u> None	<u>WAC Nr.</u> 163			
<u>Photo Data:</u> 25X1D	<u>Mission</u> [REDACTED]	<u>Date</u> [REDACTED]	<u>Camera</u> [REDACTED]	<u>Frame</u> [REDACTED]	<u>Scale</u> [REDACTED]

Other References: Maps: AMS N501, Sheet NN 35-10 and Air Target Chart Series 200, Sheet 160-23A (SECRET).

SUMMARY: This storage area is located on the northwestern outskirts of IVATSEVICH I, on the south side of the Ivatsevichi-Vossovo road. It occupies an irregular area of 10 acres, secured by a wall and 5 guard towers. The area is served by city streets and contains 11 buildings: 7 - storage buildings (43,400 square feet of floor space), ranging in size from 95' x 45' to 168' x 45'; 2 - vehicle sheds (9,600 square feet); 1 - administration building (3,100 square feet); and 1 building of undetermined use.

\* Frame from which graphic is derived.

TOP SECRET CHESS

**TOP SECRET CHESS**

REVIEW OF DA PROJECT A-580

<u>Military District</u> Belorussian	<u>Location (local place name)</u> Ivatsevichi, USSR	<u>Geo Coord</u> 52°42'N 25°21'E
<u>Type of Installation</u> Storage	<u>Project A-580 Ref. &amp; Remarks</u> None	<u>WAC Nr.</u> 168

<u>Photo Data:</u>	<u>Mission</u>	<u>Date</u>	<u>Camera</u>	<u>Frame</u>	<u>Scale</u>
25X1D					

Other References: Maps: AMS N501, Sheet NY 35-10 and Air Target Chart Series 200, Sheet 168-23A (SECRET).

SUMMARY: This storage area is located in the southern sector of IVATSEVICHY, on the south side of the Baranovichi-Bereza railroad where it crosses the Ivatsevichi-Telekhany highway. It occupies a fenced irregular area of 5 acres, served by city streets. It could not be determined if a rail spur entered the area. The installation contains four gable-roofed buildings (45,500 square feet of floor space) and three other gable-roofed buildings (7,700 square feet). Storage buildings: one 220' x 90', one 145' x 90', one 200' x [REDACTED] one 135' x 45'. Other buildings: two [REDACTED] and one 100' x [REDACTED].

[REDACTED] 25X1D [REDACTED] 25X1D

25X1D

\* Frame from which graphic is derived.

Page 41 of 96 pages

**TOP SECRET CHESS**

**TOP SECRET CHESS**

REVIEW OF DA PROJECT A-580

<u>Military District</u> Belorussian		<u>Location (local place name)</u> Kirovsk, USSR		<u>Geo Coord</u> 53°16'N 29°28'E	
<u>Type of Installation</u> Storage			<u>Project A-580 Ref. &amp; Remarks</u> None		<u>WAC Nr.</u> 168
<u>Photo Data:</u>	<u>Mission</u>	<u>Date</u>	<u>Camera</u>	<u>Frame</u>	<u>Scale</u>
25X1D					

Other References: Maps: AMS N501, Sheet NV 35-9 and Air Target Chart Series 200, Sheet C168-20A (SECRET)

SUMMARY: This installation is located in the southwestern outskirts of MIROVSK, a town 12 miles northeast of BOBRUSYK. It occupies a fenced irregular area of 40 acres, served by an access road, connecting with town streets. The installation contains 7 gable-roofed warehouses (91,900 square feet of floor space), ranging in size from 130' x 70' to 110' x 90' and 2 support buildings (4,000 square feet). In addition to the buildings there are numerous large stacks of unidentified material in open storage.

\* Frame from which graphic is derived.

Page 42 of 96 pages

**TOP SECRET CHESS**

## TOP SECRET CHESS

## REVIEW OF DA PROJECT A-580

<u>Military District</u>	<u>Location (local place name)</u>	<u>Geo Coord</u>
Belorussian	Krupki, USSR	54°18'N 29°03'E
<u>Type of Installation</u>	<u>Project A-580 Ref. &amp; Remarks</u>	<u>WAC Nr.</u>
POL Storage	None	100
<u>Photo Data:</u>	<u>Mission</u>	<u>Date</u>
25X1D		
	<u>Camera</u>	<u>Frame</u>
		<u>Scale</u>

Other References:

Army SPIN 25-50 (TOP SECRET CHESS), page 9, para 3a. Maps: AMS 1501, Sheet 151 35-6 and Air Target Chart Series 200, Sheet 0160-15A (SECRET).

SUMMARY:

This POL storage area is located on the western outskirts of KRUPKI, between the Borisov-Orsha rail line and the Borisov-Sobr highway. It occupies a fenced rectangular area of 50 acres and is served by a rail spur from the Borisov-Orsha rail line and by access roads, connecting to town streets and the Borisov-Sobr highway. POL storage consists of nine vertical storage tanks and 15 or 20 small horizontal tanks. Of the nine vertical storage tanks, six are 40 feet in diameter, two are 25 feet in diameter, and one is 30 feet in diameter. The installation also contains seven probable storage buildings (20,000 square feet of floor space), ranging in size from 50' x 25' to 100' x 55'.

\* Frame from which graphic is derived.

Page 43 of 96 pages

TOP SECRET CHESS

25X1B

Approved For Release 2001/06/09 : CIA-RDP78T05439A000200270005-9

Approved For Release 2001/06/09 : CIA-RDP78T05439A000200270005-9

TOP SECRET CHESS

REVIEW OF DA PROJECT A-580

<u>Military District</u>	<u>Location (local place name)</u>	<u>Geo Coord</u>			
Belorussian	Lida, USSR	53°53'N 25°15'E			
<u>Type of Installation</u>	<u>Project A-580 Ref. &amp; Remarks</u>	<u>WAC Nr.</u>			
Ammunition Storage	DA Proj.Nr.PO 2107-1/A580(SECRET), possibly entry 1, page 19.	169			
<u>Photo Data:</u>	<u>Mission</u>	<u>Date</u>	<u>Camera</u>	<u>Frame</u>	<u>Scale</u>
25X1D					

Other References: Maps: AMS N501, Sheet NY 35-7 and Air Target Chart Series 200, Sheet 160-13A(SECRET). Army DPIR 6-58 (TOP SECRET CHESS), pages 8 & 9.

SUMMARY: This ammunition storage area is located 2 miles west of LIDA, on the north side of the Lida-Grodno highway. It occupies a double fenced area of 35 acres, served by an access road, connecting with the Lida-Grodno highway. The area contains 8 to 10 buildings. Dimensions of buildings could not be determined due to poor image definition of photography.

Comment: No graphic is provided with this report because of poor image quality of photography.

\* Frame from which graphic is derived.

Page 45 of 96 pages

TOP SECRET CHESS

**TOP SECRET CHESS**

REVIEW OF DA PROJECT A-580

<u>Military District</u>	<u>Location (local place name)</u>	<u>Geo Coord</u>
Belorussian	Lida, USSR	53°53'N 24°19'E
<u>Type of Installation</u>	<u>Project A-580 Ref. &amp; Remarks</u>	<u>WAC Nr.</u>
POL Storage	None	168
<u>Photo Data:</u>	<u>Mission</u>	<u>Date</u>
25X1D		
	<u>Camera</u>	<u>Frame</u>
		<u>Scale</u>

Other References: Army DPIR 6-58 (TOP SECRET CHESS), page 11, Installation Nr. 4. Maps: AMS N501, Sheet NN 35-7 and Air Target Chart Series 200, Sheet 168-13A (SECRET).

SUMMARY: This POL storage area is located 1 mile southeast from the center of LIDA, on the east side of a road from LIDA to MINOYTY. Security, and extent of the area could not be determined because of cloud cover and poor image definition of photography. The area is served by the LIDA-MINOYTY Road and by a rail spur from the LIDA-LIDA AIRFIELD branch rail line. The installation contains six 25' diameter vertical cylindrical POL storage tanks.

\* Frame from which graphic is derived.



TOP SECRET CHESS

REVIEW OF DA PROJECT A-580

<u>Military District</u>	<u>Location (local place name)</u>	<u>Geo Coord</u>			
Belorussian	Marina Gorka, USSR	53°31'N 28°11'E			
<u>Type of Installation</u>	<u>Project A-580 Ref. &amp; Remarks</u>	<u>WAC Nr.</u>			
Ammunition Storage	None	168			
<u>Photo Data:</u>	<u>Mission</u>	<u>Date</u>	<u>Camera</u>	<u>Frame</u>	<u>Scale</u>
25X1D					

Other References: Army PIB-12-58, page 3, para 5 (TOP SECRET CHESS). Maps: AMS N501, Sheet TN 35-9 and Air Target Chart Series 200, Sheet 168-19A (SECRET), item 3.

SUMMARY: Two small ammunition storage areas (designated Areas A & B) are located in an open area, north of the Marina Gorka Military Barracks.

Area A is a double-fenced rectangular area, covering 8 acres, served by an access road, connecting with a road between the town and the military barracks. The installation contains three explosives storage buildings with a cleared space around each building (14,000 square feet of floor space).

Area B is a double-fenced rectangular area, covering 4 acres, served by an access road, connecting directly with the military installation. It contains two explosives storage bunkers (2,000 square feet) with a wide cleared strip around each bunker. A firebreak encloses this area.

Comment: Location and direct road access to the military barracks area indicate these areas are military ammunition storage facilities.

\* Frame from which graphic is derived.

Page 47 of 96 pages

TOP SECRET CHESS

**TOP SECRET CHESS**

REVIEW OF DA PROJECT A-580

<u>Military District</u>	<u>Location (local place name)</u>	<u>Geo Coord</u>
<b>Belorussian</b>	<b>Minsk, USSR</b>	<b>53°54'N 27°35'E</b>
<u>Type of Installation</u>	<u>Project A-580 Ref. &amp; Remarks</u>	<u>WAC Nr.</u>
<b>Probable Cold Storage</b>	<b>None</b>	<b>168</b>
<u>Photo Data:</u>	<u>Mission</u>	<u>Date</u>
25X1D		
	<u>Camera</u>	<u>Frame</u>
		<u>Scale</u>

Other References: Army DPIR 2-57 (TOP SECRET CHESS), page 10, point 39. Maps: AMS NS01, sheet NN 35-8 and ATC Series 200, sheet 168-14A(PROV)(SECRET); ATC Mosaic Series 50, sheet 168-14/16ZMA (SECRET), item 12.

SUMMARY: This probable cold storage installation is located in the east central sector of MINSK. It occupies a fence enclosed rectangular area of 7 acres served by a rail spur and city streets. The installation contains one multi-storied probable cold storage building with a roof cover of 101,000 square feet, and four single story storage buildings totalling 73,700 square feet floor space.

\* Frame from which graphic is derived.

ILLEGIB

Approved For Release 2001/06/09 : CIA-RDP78T05439A000200270005-9

Approved For Release 2001/06/09 : CIA-RDP78T05439A000200270005-9

**TOP SECRET CHESS**

REVIEW OF DA PROJECT A-580

<u>Military District</u> Belorussian	<u>Location (local place name)</u> Minsk, USSR	<u>Geo Coord</u> 53°55'N 27°39'E
<u>Type of Installation</u> Probable Explosives Storage	<u>Project A-580 Ref. &amp; Remarks</u> None	<u>WAC Nr.</u> 169
<u>Photo Data:</u>	<u>Mission</u>	<u>Date</u>
25X1D		
	<u>Camera</u>	<u>Frame</u>
		<u>Scale</u>

Other References: Maps: AMS NE01, Sheet NV 35-8 and Air Target Chart Series 200, Sheet 168-14A (PROV) (SECRET).

SUMMARY: This probable explosives storage area is located 5 miles east-northeast from the center of MINSK and 1 mile northeast of Minsk East Airfield, less than half a mile north of the Minsk-Srolevichi rail line. It occupies a rectangular area of 27 acres, served by a dirt road, which joins a hard top road, connecting with the Minsk-Borisov highway. The area appears to be double fenced, with a wide firebreak between the probable double fencing. The installation contains nine gable-roofed probable explosives storage buildings (65,000 square feet of floor space), ranging in size from 75' x 55' to 170' x 75'. The buildings are widely and evenly dispersed within the installation and are adjacent to a network of internal roads.

\* Frame from which graphic is derived.

68 455

**TOP SECRET CHESS**

REVIEW OF DA PROJECT A-580

<u>Military District</u>		<u>Location (local place name)</u>	<u>Geo Coord</u>		
Belorussian		Minsk, USSR	53°47'N 27°41'E		
<u>Type of Installation</u>		<u>Project A-580 Ref. &amp; Remarks</u>		<u>WAC Nr.</u>	
Ammunition Storage		Page D-8, item 94 Minsk and DA Proj. Fr. PO 2107-1/A580 (SECRET) Page 19, poss Minsk 1.		168	
<u>Photo Data:</u>	<u>Mission</u>	<u>Date</u>	<u>Camera</u>	<u>Frame</u>	<u>Scale</u>
25X1D					

Other References: Maps: AMS N501, Sheet NN 35-8 and Air Target Chart Series 200, Sheet 168-14 (PROV) (SECRET), item 16.

SUMMARY: This ammunition storage area is located in a wooded area 9 miles southeast of MINSK and 5 miles east of the Minsk-Machulischche Airfield, adjacent to the east side of the right of way of the dismantled connecting rail line between the Borisov-Minsk and Minsk-Bobruysk rail line. It occupies a fenced irregular area of 200 acres, served by a road, which leads directly to the Minsk-Machulischche Airfield. A wide firebreak runs along the eastern and southern border of the installation. The area contains 24 ammunition storage buildings (196,500 square feet of floor space), ranging in size from [redacted] 35' to 170' x 50'. The buildings are widely dispersed and directly accessible to network of good internal roads.

Outside the fenced area is a billeting and administrative support area consisting of 17 buildings (63,500 square feet).

25X1D

\* Frame from which graphic is derived.

**TOP SECRET CHESS**

REVIEW OF DA PROJECT A-580

<u>Military District</u>		<u>Location (local place name)</u>		<u>Geo Coord</u>	
Belorussian		Minsk, USSR		53°55'N 27°37'E	
<u>Type of Installation</u>			<u>Project A-580 Ref. &amp; Remarks</u>		<u>WAC Nr.</u>
Possible POL Storage			None		168
<u>Photo Data:</u>	<u>Mission</u>	<u>Date</u>	<u>Camera</u>	<u>Frame</u>	<u>Scale</u>
25X1D					

Other References: Maps: AMS N501, sheet NN 35-8 and ATC Series 200, sheet 168-14A (Prev)(SECRET).

SUMMARY: This possible POL storage area is located in the northeast edge of MINSK, adjacent to the south side of ZAKHARYEVSKAYA street. It occupies a fenced irregular area of 9 acres served by city streets. The area contains two 65' diameter vertical cylindrical tanks, one semi-buried and the other set in a revetment with fresh earth scars around the tank indicating it was in the process of having an earth embankment placed around the tank.

\* Frame from which graphic is derived.

**TOP SECRET CHESS**

REVIEW OF DA PROJECT A-580

<u>Military District</u>		<u>Location (local place name)</u>	<u>Geo Coord</u>
Belorussian		Minsk, USSR	53°52'N 27°33'E
<u>Type of Installation</u>		<u>Project A-580 Ref. &amp; Remarks</u>	<u>WAC Nr.</u>
POL Storage		DA Proj. Nr. PO 2107-1/A590 (SECRET), page 19, entry 4. part c.	168
<u>Photo Data:</u>	<u>Mission</u>	<u>Date</u>	<u>Camera</u> <u>Frame</u> <u>Scale</u>
25X1D			

Other References: Army DPIR 2-57 (TOP SECRET CHESS), page 9, Point 59. Maps: AMS N501, Sheet NN 35-8 and Air Target Chart Series 200, Sheet 168-14A (PROV) (SECRET), Air Target Mosaic Series 50, Sheet 168-14/17ZMA (SECRET), item 26.

**SUMMARY:** This POL storage area is located in the south central sector of MINSK, less than a mile northeast of Minsk South Airfield, adjacent to the west side of the rail line from Minsk to Minsk/Machulischche Airfield. It occupies a walled rectangular area of 30 acres, served by a rail spur and a city street. The installation contains nine administrative and operational support buildings (38,000 square feet of floor space), the following POL storage tanks: One is 55 feet in diameter, four are [REDACTED] in diameter, 11 are 20 feet in diameter, 10 are 10 feet in diameter, and four are 15 feet in diameter.

25X1D

\* Frame from which graphic is derived.

TOP SECRET CHESSE

REVIEW OF DA PROJECT A-580

<u>Military District</u> Belorussian	<u>Location (local place name)</u> Minsk, USSR	<u>Geo Coord</u> 53°59'N 27°50'E
<u>Type of Installation</u> POL Storage and Distribution	<u>Project A-580 Ref. &amp; Remarks</u> None	<u>WAC Nr.</u> 168
<u>Photo Data:</u>	<u>Mission</u>	<u>Date</u>
25X1D		
	<u>Camera</u>	<u>Frame</u>
		<u>Scale</u>

Other References: Army SPIR 61-57 (TOP SECRET CHESSE), pages 1 & 3. Maps: AMS N501, Sheet NN 35-8 and Air Target Chart Series 200, Sheet 168-14A (PROV) (SECRET), Air Target Mosaic Series 50, Sheet 168-14/17ZMA, (SECRET), item 1.

SUMMARY: This POL storage and distribution area is located 13 miles northeast of MINSK, on the north side of the Minsk-Smolevichi rail line. It occupies a fenced irregular area of 45 acres, served by a rail spur from the Minsk-Smolevichi rail line and by an access road, connecting with the Minsk-Borisov highway. POL storage facilities consist of the following: one - 120 feet in diameter vertical tank, one - 85 feet in diameter vertical tank, six - 75 feet in diameter vertical tanks, two - 65 feet in diameter vertical tanks, two - [redacted] in diameter vertical tanks, and three - 45 feet in diameter vertical tanks; approximately 50 pod type horizontal tanks 15-20 feet long and [redacted] feet in diameter; possibly up to 500 probable drums stacked in four long rows along the rail spur.

There are six POL trucks parked in the installation.

The area also contains 10 major buildings utilized for administrative and operational support.

\* Frame from which graphic is derived.



**TOP SECRET CHESS**

REVIEW OF DA PROJECT A-580

<u>Military District</u>		<u>Location (local place name)</u>		<u>Geo Coord</u>	
Belorussian		Minsk, USSR		53°59'N 27°51'E	
<u>Type of Installation</u>			<u>Project A-580 Ref. &amp; Remarks</u>		<u>WAC Nr.</u>
Storage			None		159
<u>Photo Data:</u>	<u>Mission</u>	<u>Date</u>	<u>Camera</u>	<u>Frame</u>	<u>Scale</u>
		25X1D			

Other References: Army SPIR 61-57 (TOP SECRET CHESS), pages 2 & 4. Maps: AMS NS01, Sheet NN 35-8 and Air Target Chart Series 200, Sheet 169-14A (PROV) (SECRET).

SUMMARY: This storage area is located 13 miles northeast of MINSK, on the south side of the Minsk-Smolevichi rail line, across the track from a POL storage and distribution point. It occupies a generally rectangular fenced area of 34 acres, served by a rail spur from the Minsk-Smolevichi rail line and by an access road, connecting with the Minsk-Borisov highway. The installation contains 21 buildings: 15 storage buildings (84,600 square feet of floor space), ranging in size from 65' x 25' to 100' x 60' and 6 administrative and operational support buildings. The installation also contains a 150' x 30' open storage facility walled on three sides. The storage buildings in the area are directly accessible to an elaborate network of improved internal roads.

\* Frame from which graphic is derived.

**TOP SECRET CHESS**

REVIEW OF DA PROJECT A-580

<u>Military District</u> <b>Belorussian</b>		<u>Location (local place name)</u> <b>Minsk, USSR</b>	<u>Geo Coord</u> <b>53°52'N 27°39' E</b>
<u>Type of Installation</u> <b>Army Supply Depot</b>		<u>Project A-580 Ref. &amp; Remarks</u> <b>DA Proj. Nr. PO 2107-1/A580 page 20, entry 4.</b>	<u>WAC Nr.</u> <b>168</b>
<u>Photo Data:</u> 25X1D	<u>Mission</u> [REDACTED]	<u>Date</u> [REDACTED]	<u>Camera</u> [REDACTED]
		<u>Frame</u>	<u>Scale</u>

Other References: Army DPIR 2-57, page 9, item 70 (TOP SECRET CHESS). Maps: AMS N501, sheet NN35-8 and Air Target Mosaic Series 50, sheet 168-14/17ZMA (SECRET), item 29.

SUMMARY: This supply depot is located in the southeastern edge of MINSK, adjacent to the south side of Lesnovskaya street, approximately 4 miles southeast from the center of the city. The overall depot is comprised of two adjoining fence enclosed areas designated for the purpose of this report as Area A and Area B.

Area A is a double fenced area occupying 110 acres surrounded on three sides by a wide firebreak. It contains 28 major buildings: 26 storage buildings ranging in size from 65' x 40' to 260' x 65' (261,700 square feet floor space), and 2 administration buildings (36,000 square feet).

Area B is a single fenced area occupying 90 acres which adjoins the northeast boundary of Area A. It contains 19 major buildings: 18 storage buildings ranging in size from 120' x 50' to 180' x 65' (157,500 square feet floor space), and 1 administration/billeting building (13,650 square feet).

Both Areas A and B have a good network of internal roads and are accessible to Lesnovskaya street. Located adjacent to the south side of the area is a large number of barracks which appear to be associated with the supply depot.

\* Frame from which graphic is derived.

TOP SECRET CHESSE

REVIEW OF DA PROJECT A-580

<u>Military District</u>	<u>Location (local place name)</u>	<u>Geo Coord</u>
Belorussian	Minsk, USSR	53253°N 27202°E
<u>Type of Installation</u>	<u>Project A-580 Ref. &amp; Remarks</u>	<u>WAC Nr.</u>
Warehouse Storage	None	163

<u>Photo Data:</u>	<u>Mission</u>	<u>Date</u>	<u>Camera</u>	<u>Frame</u>	<u>Scale</u>
25X1D					

Other References: Army DDIR 2-37 (TOP SECRET CHESSE), page 7, Point 12. Maps: AMS NSC1, Sheet NN 35-3 and Air Target Chart Series 200, Sheet 163-14A (PROV) (SECRET).

SUMMARY: This storage area is located in the west central sector of MINSK, adjacent to the east side of the Minsk-Molodechno rail line at the junction of this rail line with the Minsk-Baranovichi rail line. It occupies an irregular area of 10 acres, served by city streets and possibly by the Minsk-Molodechno rail line. The installation contains four gable-roofed major storage buildings (79,000 square feet of floor space), ranging in size from 120' x 45' to 350' x 65'. Two of the warehouses appear to have interior firewalls.

\* Frame from which graphic is derived.

TOP SECRET CHESS

REVIEW OF DA PROJECT A-580

<u>Military District</u>	<u>Location (local place name)</u>	<u>Geo Coord</u>
Belorussian	Minsk, USSR	53°52'N 27°03'E
<u>Type of Installation</u>	<u>Project A-580 Ref. &amp; Remarks</u>	<u>WAC Nr.</u>
Warehouse Storage	None	168
<u>Photo Data:</u>	<u>Mission</u>	<u>Date</u>
25X1D		
	<u>Camera</u>	<u>Frame</u>
		<u>Scale</u>

Other References: Army DPIR 2-57 (TOP SECRET CHESS), page 9, Point 60. Maps: AMS N501, Sheet NN 35-9 and Air Target Chart Series 200, Sheet 168-14A (PROV) (SECRET).

SUMMARY: This warehouse storage is located in the south central edge of MINSK, adjacent to the west side of the Minsk-Bobruysk rail line and less than half a mile east of Minsk South Airfield. It occupies a walled rectangular area of 15 acres, served by a rail spur from the Minsk-Bobruysk rail line, which splits into a double siding before it enters the installation, and by city streets. Major storage facilities consist of two warehouses 500' x 100' and one warehouse with two interior firewalls 550' x 115', (162,000 square feet of floor space). The installation also contains six administrative and operational support buildings (20,000 square feet). The three large warehouses are directly accessible to the rail sidings.

\* Frame from which graphic is derived.

Page 58 of 96 pages

TOP SECRET CHESS

**TOP SECRET CHESS**

REVIEW OF DA PROJECT A-580

<u>Military District</u>	<u>Location (local place name)</u>	<u>Geo Coord</u>
<b>Belorussian</b>	<b>Minsk, USSR</b>	<b>53°54'N 27°36'E</b>
<u>Type of Installation</u>	<u>Project A-580 Ref. &amp; Remarks</u>	<u>WAC Nr.</u>
<b>Warehouse Storage</b>	<b>None</b>	<b>168</b>
<u>Photo Data:</u>	<u>Mission</u>	<u>Date</u>
25X1D		
	<u>Camera</u>	<u>Frame</u>
		<u>Scale</u>

Other References: Army DPIR 2-57 (TOP SECRET CHESS), page 7, point 31, Maps: AMS N501, sheet NN 35-8 and ATC Series 200, sheet 168-14A (PROV)(SECRET).

SUMMARY: This storage area is located in the east central edge of MINSK, on the north side of Del Gebredskaya street. It occupies a fenced irregular area of four acres served by a rail spur and by city streets. The installation contains three major gable roofed storage buildings of the following dimensions: 400' x 75', 210' x 75', and 315' x 75' (69,400 square feet floor space).

\* Frame from which graphic is derived.

Page 59 of 96 pages

**TOP SECRET CHESS**

**TOP SECRET CHESS**

REVIEW OF DA PROJECT A-580

<u>Military District</u>	<u>Location (local place name)</u>	<u>Geo Coord</u>
Belorussian	Minsk, USSR	53°54'N 27°32'E
<u>Type of Installation</u>	<u>Project A-580 Ref. &amp; Remarks</u>	<u>WAC Nr.</u>
Warehouse Storage	None	168
<u>Photo Data:</u>	<u>Mission</u>	<u>Date</u>
25X1D		
	<u>Camera</u>	<u>Frame</u>
		<u>Scale</u>

Other References: Army DPIP 2-57(TOP SECRET CHESS), page 7, Point 10. Maps: AMS NS01, Sheet NN 35-8 and Air Target Chart Series 200, Sheet 168-14A(PROV) (SECRET).

SUMMARY: This storage area is located in the west central sector of MINSK, adjacent to the east side of the Minsk-Molodechno rail line. It occupies a fenced irregular area of 30 acres, served by a rail spur and city streets. The installation contains seven major storage buildings ranging in size from 75' x 45' to 290' x 55' (73,400 square feet of floor space), and two probable administration/billing buildings (39,500 square feet).

\* Frame from which graphic is derived.

**TOP SECRET CHESS**

REVIEW OF DA PROJECT A-580

<u>Military District</u>	<u>Location (local place name)</u>	<u>Geo Coord</u>
Belorussian	Minsk, USSR	53°53'N 27°35'E
<u>Type of Installation</u>	<u>Project A-580 Ref. &amp; Remarks</u>	<u>WAC Nr.</u>
Vehicle Repair Shop	DA Proj. Nr. PO 2107-1/A580 (SECRET), page 21, entry 1.	168
<u>Photo Data:</u>	<u>Mission</u>	<u>Date</u>
25X1D		
	<u>Camera</u>	<u>Frame</u>
		<u>Scale</u>

Other References: Maps: AMS NS01, sheet NN 35-8 and ATC Series 200, sheet 168-14A (PROV)(SECRET).

SUMMARY: This vehicle repair shop is located in the east central sector of MINSK. It occupies a walled enclosed area of 6 acres served by city streets. The installation contains three repair buildings (31,900 square feet floor space), two vehicle sheds (9,200 square feet), and one administration building (6,450 square feet).

At time of photography there were approximately 150 vehicles dispersed in open areas throughout the installation.

\* Frame from which graphic is derived.

**TOP SECRET CHESS**

REVIEW OF DA PROJECT A-580

<u>Military District</u>	<u>Location (local place name)</u>	<u>Geo Coord</u>
Belorussian	Minsk, USSR	53°53'N 27°35'E
<u>Type of Installation</u>	<u>Project A-580 Ref. &amp; Remarks</u>	<u>WAC Nr.</u>
Vehicle Repair and Storage	None	168
<u>Photo Data:</u>	<u>Mission</u>	<u>Date</u>
25X1D		
	<u>Camera</u>	<u>Frame</u>
		<u>Scale</u>

Other References: Minsk Town Plan AMS 18475, dated June 1954 (SECRET); AMS NSOI, Sheet NN 35-8; and Air Target Chart Series 200, Sheet 168-14A (PROV) (SECRET).

SUMMARY: This installation is located in the east-southeast outskirts of MINSK, adjacent to the north side of Lesnovskaya street, about half a mile west of where Lesnovskaya street forms a junction with Gospital'Naya street. It occupies an irregular area of 30 acres, served by Lesnovskaya street. The area is walled on three sides and possibly fenced on the fourth side. The installation contains 20 buildings: 4 repair shops (68,500 square feet of floor space), one of which is an arch-roofed building 275' x 105', probably providing facilities for heavy repairs, 1 administration/billeting building (14,600 square feet), and 15 buildings (57,000 square feet) probably utilized for vehicle storage and other operational support functions. Approximately 50 vehicles were parked in an open area at time of photography.

Comment: Town Plan cited above identifies this area as a motor vehicle repair shop.

\* Frame from which graphic is derived.



TOP SECRET CHESS

REVIEW OF DA PROJECT A-580

<u>Military District</u> Belorussian	<u>Location (local place name)</u> Mogilev, USSR	<u>Geo Coord</u> 53°51'N 30°09'E
<u>Type of Installation</u> Storage	<u>Project A-580 Ref. &amp; Remarks</u> DA Project Nr. PO 2107-1/A580 (SECRET), page 22, entry 1	<u>WAC Nr.</u> 167
<u>Photo Data:</u> 25X1D	<u>Mission</u> [REDACTED]	<u>Date</u> [REDACTED]
	<u>Camera</u>	<u>Frame</u>
	<u>Scale</u>	

Other References: Maps: AMS NS01, Sheet NN 36-7 and Air Target Chart Series 200, Sheet 167-11A (SECRET), item 20.

SUMMARY: This storage installation is located in a wooded area 7 miles south-west of MOGILEV, on the north side of the Mogilev-Osipovichi rail line. The overall area consists of a fenced storage area, covering 65 acres and an adjoining unfenced support area. There is a wide firebreak along the inside of the fence on three sides of the storage area. The installation is served by a rail spur from the Mogilev-Osipovichi rail line, which splits into a double siding within the installation, and by a good access road, connecting to a road leading to Mogilev. Storage facilities within the fenced enclosure consist of 20 buildings (190,000 square feet of floor space), ranging in size from 110' x 45' to 250' x 55'. Eight of the buildings are arch-roofed with one interior firewall. All the storage buildings are accessible to the two rail sidings and to a network of good internal roads. Immediately outside of the fenced enclosure, on the south side, is a large open storage area, containing numerous rows of unidentified stacked material.

The large adjoining support area contains six major buildings (49,000 square feet), utilized for billeting and administrative support. This area also has a network of good internal roads.


\* Frame from which graphic is derived.

Page 63 of 72 pages


TOP SECRET CHESS

**TOP SECRET CHES.**


REVIEW OF DA PROJECT A-580

<u>Military District</u>	<u>Location (local place name)</u>	<u>Geo Coord</u>
Belorussian	Mogilev, USSR	53°43'N 30°14'E
<u>Type of Installation</u> 25X1D	<u>Project A-580 Ref. &amp; Remarks</u>	<u>WAC Nr.</u>
Storage Depot and an 	None	167


25X1D

<u>Photo Data:</u>	<u>Mission</u>	<u>Date</u>	<u>Camera</u>	<u>Frame</u>	<u>Scale</u>
25X1D					

Other References: Army SPIR 12-58 "Sultanovka Storage Area, Vic of Mogilev" (TOP SECRET CHES). Maps: AMS H501, Sheet NN 36-7 and Air Target Chart Series 200, Sheet 167-11A (SECRET), item 21.

SUMMARY: A storage depot and an  are located 25X1D 9 miles south-southwest of MOGILEV, on the east side of the Mogilev-Bykhov rail line and the Mogilev-Bobruysk highway. The two installations are both served by a rail spur from the Mogilev-Bykhov rail line, which splits into two sub-spurs, one sub-spur serving each installation.

Storage depot, a fence-enclosed irregular area occupying 54 acres, located adjacent to the Mogilev-Bobruysk highway, which serves the installation. The primary function of this area appears to be storage. It contains 27 buildings: 17 storage buildings (132,000 square feet of floor space), ranging in size from 90' x 55' to 250' x 55', 3 barracks (19,000 square feet), 2 administration (22,500 square feet), 1 120' x 30' vehicle shed, 1 140' x 15' shed adjacent to the rail facility and 3 support buildings.



25X1B

TOP SECRET CHESH

REVIEW OF DA PROJECT A-580

<u>Military District</u>	<u>Location (local place name)</u>	<u>Geo Coord</u>
<b>Belorussian</b>	<b>Nevaya Mezynovka</b>	<b>53°31'N 26°55'E</b>
<u>Type of Installation</u>	<u>Project A-580 Ref. &amp; Remarks</u>	<u>WAC Nr.</u>
<b>Maximum Secured Special Storage</b>	<b>None</b>	<b>168</b>

Photo Data:      Mission      Date      Camera      Frame      Scale

25X1D [REDACTED]

Other References: Joint PIN Nr. HTA/JM-9/50 (TOP SECRET CHESH) and [REDACTED] (TOP SECRET CHESH). Maps: AMS N501, Sheet NN 35-8 and Air Target Chart Series 200, Sheet 168-19A (SECRET), item 4.

25X1C

25X1C

**SUMMARY:** This maximum secured special storage area is located 40 miles southwest of Minsk, and 8 miles east of Stolbtsy, on the south side of the Minsk-Stolbtsy rail line, in a densely wooded area 1 mile west of the village of NOVAYA MEZINOVKA. The overall installation consists of a double fenced rectangular area of 420 acres, containing the special storage facilities, and an extensive support area, which does not appear to be fenced. The fenced storage area is served by a spur from the Minsk-Baranovich rail line, which splits into three sub-spurs within the installation and by an access road, connecting with the Minsk-Baranovich highway. A double firebreak surrounds the storage area, one on the inside and the other on the outside of the double fence. This area contains 50 major buildings: 7 buildings (51,000 square feet floor space) heavily revetted on three sides and directly accessible to a rail spur; 3 semi-buried buildings (17,200 square feet); 38 gable-roofed buildings (388,000 square feet) probably utilized for special storage; 4 other gable-roofed storage buildings (70,800 square feet); 3 buildings use undetermined (23,000 square feet); and 1 administration building (7,800 square feet).

The support area is located adjacent to the northeast side of the storage area. It is served by a sub-spur from the spur from the Minsk-Baranovich rail line and by an access road, connecting with the Minsk-Baranovich highway. This area contains (308,400 square feet of floor space) broken down as follows: barracks (85,400 square feet), quarters (30,300 square feet), administration (50,600 square feet), and storage (142,100 square feet).

**Comment:** For additional details refer to Joint PIN cited above.

\* Frame from which graphic is derived.

Page 65 of 96 pages

TOP SECRET CHESH

**TOP SECRET CHESS**

REVIEW OF DA PROJECT A-580

<u>Military District</u> Belorussian		<u>Location (local place name)</u> Orsha, USSR		<u>Geo Coord</u> 54°27'N 009°12'E	
<u>Type of Installation</u> Probable Explosives Storage		<u>Project A-580 Ref. &amp; Remarks</u> DA Project Nr. FC 2107-1/1500 (SECRET), page 23, item 1		<u>WAC Nr.</u> 167	
<u>Photo Data:</u> 25X1D	<u>Mission</u>	<u>Date</u>	<u>Camera</u>	<u>Frame</u>	<u>Scale</u>

Other References: Army SPIR 7-58 (TOP SECRET CHESS), page 6, para II. Maps: AMS N501, Sheet NN 36-4 and Air Target Chart Series 200, Sheet 167-6A (SECRET), item 44.

SUMMARY: This probable explosives storage area is located in a densely wooded area, 4 miles south-southwest of ORSHA and 2 miles east of ORSHA Southwest Airfield, at the terminus of a rail spur. It occupies an irregular area of 200 acres, served by the above mentioned rail spur from the Orsha-Logilev rail line, and by an access road, which connects with a road running from ORSHA west-southwest to LILUNY. The area also has direct road access to the airfield. Security consists of a single fence with several guard towers. A firebreak is visible where the boundary cuts through densely wooded areas. The installation contains 21 probable explosives storage buildings ranging in size from 45' x 20' to 140' x 55', (60,600 square feet of floor space). The density of the tree cover limits interpretation of this area and it is possible that additional facilities are present and can not be detected.

Outside of the fenced area is a billeting and administrative support area containing seven buildings (34,100 square feet).

\* Frame from which graphic is derived.

**TOP SECRET CHESSE**

REVIEW OF DA PROJECT A-580

<u>Military District</u> Belorussian		<u>Location (local place name)</u> Orsha, USSR		<u>Geo Coord</u> 54°02'N 30°25'E	
<u>Type of Installation</u> Grain Storage			<u>Project A-580 Ref. &amp; Remarks</u> None		<u>WAC Nr.</u> 167
<u>Photo Data:</u>	<u>Mission</u>	<u>Date</u>	<u>Camera</u>	<u>Frame</u>	<u>Scale</u>
25X1D					

Other References: Maps: A-5 NE01, Sheet 36-1 and Air Target Chart Series 200, Sheet 167-0. (SECRET).

SUMMARY: This installation is located in the northeast sector of ORSHA. It occupies a fence-secured irregular area of 93 acres, served by a city street, and by a rail spur from the Orsha-Brodensk rail line. The installation contains 24 buildings: 1-310' x 105' and 1-175' x 75', gable-roofed grain storage buildings (196,000 square feet of roof cover, and 19 other buildings of various sizes. (20,000 square feet). All of the grain storage buildings are served directly by the rail spur, which splits into three sidings within the area. A probable covered conveyor runs between each pair of the 475' x 75' grain buildings that are located in line adjacent to a rail siding, with one of the buildings of each pair having a probable elevator tower at one end.

\* Frame from which graphic is derived.

TOP SECRET CHESS

REVIEW OF DA PROJECT A-580

<u>Military District</u>	<u>Location (local place name)</u>	<u>Geo Coord</u>
Belorussian	Orsha, USSR	54°30'N 30°24'E
<u>Type of Installation</u>	<u>Project A-580 Ref. &amp; Remarks</u>	<u>WAC Nr.</u>
Probable Grain Storage and Processing	None	167
<u>Photo Data:</u>	<u>Mission</u>	<u>Date</u>
25X1D		
	<u>Camera</u>	<u>Frame</u>
		<u>Scale</u>

Other References: Army SPIR 7-58 (TOP SECRET CHESS), page 5, para F. Maps: AMS N501, Sheet NN 36-4 and Air Target Chart Series 200, Sheet 167-6A (SECRET)

SUMMARY: This probable grain storage and processing installation is located in the south central sector of ORSHA, on the east side of the Orsha-Mogilev rail line, near the north end of the Orsha Railroad Yards, East. It occupies a fenced rectangular area of 19 acres served by city streets and a rail spur from the railroad yard. The installation contains 18 probable grain storage silos 15 feet in diameter and about 70 feet high, 1-55' x 20' probable grain elevator structure 100 feet in height, 2 gable-roofed probable grain processing buildings 300' x 86' and 130' x 55', (33,000 square feet of roof cover, and 17 various sized buildings, probably utilized for general storage and administrative support, (64,000 square feet).

\* Frame from which graphic is derived.

TOP SECRET CHESS

**TOP SECRET CHESS**

REVIEW OF DA PROJECT A-580

<u>Military District</u> Belorussian	<u>Location (local place name)</u> Orsha, USSR	<u>Geo Coord</u> 54°24'N 30°18'E
<u>Type of Installation</u> POL Storage	<u>Project A-580 Ref. &amp; Remarks</u> Possibly page D-10, item 90-1	<u>WAC Nr.</u> 167
<u>Photo Data:</u> 25X1D	<u>Mission</u> [REDACTED]	<u>Date</u> [REDACTED]
	<u>Camera</u>	<u>Frame</u>
	<u>Scale</u>	

Other References: Army SPIR 7-58 (TOP SECRET CHESS), page 4, para D. Maps: AEC 1201, Sheet No. 26-4 and Air Target Chart Series 200, Sheet 167-6A (SECRET), item 46.

SUMMARY: This POL storage area is located in a wooded area, 3 miles south of Orsha Southwest Airfield, less than a mile west of the Orsha-Mogilev rail line. It occupies an irregular area of 15 acres. The boundary of the area is formed by a ditch and a firebreak, which was not completed at time of photography. Only an inner area containing the storage tanks, covering 4 acres, is fence-enclosed. The area is served by a newly constructed road, connecting directly with the airfield, which forms a loop around the fenced area. There are six buried POL storage tanks 50 feet in diameter in this installation. Two pipelines connect this storage area with the two aircraft fueling loops at the airfield.

\* Frame from which graphic is derived.

Page 69 of 96 pages

**TOP SECRET CHESS**

**TOP SECRET CHESS**

REVIEW OF DA PROJECT A-580

<u>Military District</u>	<u>Location (local place name)</u>	<u>Geo Coord</u>
Belorussian	Orsha, USSR	54°29'N 30°23'E
<u>Type of Installation</u>	<u>Project A-580 Ref. &amp; Remarks</u>	<u>WAC Nr.</u>
POL Storage and Probable Distribution Area	DA Project Nr. FO 2107-1/A580 (SECRET), page 23, item 2 POL	167
<u>Photo Data:</u>	<u>Mission</u>	<u>Date</u>
25X1D		
	<u>Camera</u>	<u>Frame</u>
		<u>Scale</u>

Other References: Army SPIR 7-58 (TOP SECRET CHESS), page 5, para E. Maps: AMS NS01, Sheet NN 36-4 and Air Target Chart Series 200, Sheet 167-6A (SECRET), item 40.

SUMMARY: This POL installation is located on the southern outskirts of ORSHA,

0.5 mile west of the railroad bridge over the Dnepr River, adjacent to the west side of the single track Orsha-Gorki rail line. It occupies a fence-secured irregular area of 53 acres, served by an access road, connecting with city streets, and by a rail spur from the Orsha-Gorki rail line. Primary POL storage facilities consist of the following vertical cylindrical tanks: 12 80 feet in diameter; 1 - 70 feet in diameter (buried); 1 - 55 feet in diameter; 1 - 45 feet in diameter; 2 - 30 feet in diameter; 2 [redacted] feet in diameter; 2 - 15 feet in diameter; 11 [redacted] feet in diameter.

25X1D

25X1D

Additional storage consists of 50 probable pod type horizontal tanks, and two open storage areas containing probable drums.

There are four buildings in the installation, (19,000 square feet of floor space), probably utilized for administrative support functions.

\* Frame from which graphic is derived.



**TOP SECRET CHESS**

REVIEW OF DA PROJECT A-580

<u>Military District</u> Belorussian		<u>Location (local place name)</u> Orsha, USSR		<u>Geo Coord</u> 54°22'N 30°12'E	
<u>Type of Installation</u> Special Weapons Storage		<u>Project A-580 Ref. &amp; Remarks</u> DA Project Nr. PO 2107-1/A580 (SECRET), page 23, entry 2.			<u>WAC Nr.</u> 167
<u>Photo Data:</u> 25X1D	<u>Mission</u>	<u>Date</u>	<u>Camera</u>	<u>Frame</u>	<u>Scale</u>

Other References: Army SPIR 7-58 (TOP SECRET CHESS), page 4, para C. Maps: AMS 5501, Sheet NN 36-4 and Air Target Chart 167-11A (SECRET), item 3, Series 200.

SUMMARY: This special weapons storage site is located in a densely wooded area, 6 miles southwest of Orsha Southwest Airfield, at the terminus of a newly constructed road from the airfield. It occupies a rectangular area of 140 acres, with the newly constructed road to the airfield providing primary road access. The overall area appears to be enclosed by a double fence, and the inner rectangular area, containing the special weapons storage, appears to be enclosed by a single fence. The physical layout plus the size and number of buildings in this installation, appear to be identical to the special weapons storage associated with the Baranovichi, Bobruysk, and Bykhov Airfields, reports of which are included in this series. All the areas contain three probable drive-through buildings and six or seven support buildings.

Comment: Details of the Bobruysk special weapons storage are given in a report covering that area.

\* Frame from which graphic is derived.

**TOP SECRET CHESS**

REVIEW OF DA PROJECT A-580

<u>Military District</u>		<u>Location (local place name)</u>		<u>Geo Coord</u>	
Belorussian		Orsha, USSR		54°31'N 30°23'E	
<u>Type of Installation</u>			<u>Project A-580 Ref. &amp; Remarks</u>		<u>WAC Nr.</u>
Storage Depot			DA Proj. Nr. PO 2107-1/A580. page 24, item 1 (supply)		167
<u>Photo Data:</u>	<u>Mission</u>	<u>Date</u>	<u>Camera</u>	<u>Frame</u>	<u>Scale</u>
25X1D					

Other References: Army SPIR 7-58(TOP SECRET CHESS), page 5, para G and page 14, fig 9. Maps: AMS NS01, Sheet NN 36-4 and Air Target Chart Series 200, Sheet 167-6A (SECRET), item 28.

SUMMARY: This storage depot is located in the northern sector of ORSRA, on the east side of the Orsha-Smolensk rail line, near the central section of Orsha Classification Yard, West. It occupies a fence-secured irregular area of 30 acres, served by access roads, connecting with city streets. The area does not appear to be directly served by a rail facility, however a rail line and spur are located adjacent to the installation. Primary storage facilities consist of 23 gable-roofed warehouses, (120,000 square feet of floor space), ranging in size from [REDACTED]. Additional buildings in the installation include 11 buildings of smaller dimensions, probably providing support functions of the depot.

Comment: Air Target Chart cited above identifies this area as an Army supply depot.

25X1D

\* Frame from which graphic is derived.

TOP SECRET CHESSE

REVIEW OF DA PROJECT A-580

<u>Military District</u> Belorussian		<u>Location (local place name)</u> Osipovichi, USSR		<u>Geo Coord</u> 50°19'N 20°49'E	
<u>Type of Installation</u> Probable Ammunition Storage Area			<u>Project A-580 Ref. &amp; Remarks</u> DA Proj. Nr: PO 2107-1/A580, page 25, item 1, ammunition (SECRET).		<u>WAC Nr.</u> 168
<u>Photo Data:</u>	<u>Mission</u>	<u>Date</u>	<u>Camera</u>	<u>Frame</u>	<u>Scale</u>
25X1D					

Other References: Army SPIR 6-58, (TOP SECRET CHESSE). Map: Air Target Chart Series 200, Sheet 168-20A (SECRET).

SUMMARY: A probable ammunition storage area is located approximately 6 miles northeast of OSIPOVICHY. It occupies a rectangular area of 210 acres, served by an access road, connecting with the Osipovichi-Dobruysk road. The area is divided into an administrative and support section, and a double fence-enclosed ammunition storage area. The administrative and support section occupies 100 acres and contains more than 20 buildings (45,000 square feet of floor space). The ammunition storage area occupies 110 acres surrounded by a wide clear area between the double fence which serves as a firebreak. This area contains 12 gable-roofed probable ammunition storage buildings, well dispersed and directly accessible to a good network of internal roads. The 12 buildings total 61,800 square feet of floor space with the following dimensions: 3 - 130' x 50', 2 - 45' x 15', 1 - 150' x 55', 2 - 130' x 45', 1 - 120' x 50', 1 - 95' x 35', 1 - 120' x 45', and 1 - 125' x 50'.

\* Frame from which graphic is derived.

TOP SECRET CHESS

REVIEW OF DA PROJECT A-580

<u>Military District</u>	<u>Location (local place name)</u>	<u>Geo Coord</u>
Belorussian	Osipovichi	53°19'N 28°35'E
<u>Type of Installation</u>	<u>Project A-580 Ref. &amp; Remarks</u>	<u>WAC Nr.</u>
POL Storage	DA Intelligence Research Proj. Nr PO 2107-1/A580 (SECRET), page 25.	163
<u>Photo Data:</u>	<u>Mission</u>	<u>Date</u>
25X1D		
	<u>Camera</u>	<u>Frame</u>
		<u>Scale</u>

Other References: Army SPIR 4-58 (TOP SECRET CHESS), page 3. Map: Air Target Chart Series 200, Sheet 163-20A (SECRET).

SUMMARY: This POL storage area is located 4 miles west-northwest from the center of OSIPOVICHY, at the end of a rail spur from the Osipovichi-Marina Gorka railroad which serves the installation. It occupies a fenced area of 50 acres. POL storage facilities consist of 22 vertical cylindrical tanks, each approximately 70' in diameter.

\* Frame from which graphic is derived.

Page 74 of 96 pages

TOP SECRET CHESS

**TOP SECRET CHESH**

REVIEW OF DA PROJECT A-580

<u>Military District</u> Belorussian		<u>Location (local place name)</u> Osipovichi, USSR		<u>Geo Coord</u> 53°21'N 28°32'E	
<u>Type of Installation</u> Storage			<u>Project A-580 Ref. &amp; Remarks</u> Page D-11, item 3		<u>WAC Nr.</u> 168
<u>Photo Data:</u> 25X1D	<u>Mission</u>	<u>Date</u>	<u>Camera</u>	<u>Frame</u>	<u>Scale</u>

Other References: Army SPIR 4-58 (TOP SECRET CHESH), pages 2,3, & 4. Maps: AMS N501, Sheet NN 35-9 and Air Target Chart Series 200, Sheet 168-20A (SECRET), item 3.

SUMMARY: This storage area is located 5 miles northwest of OSIPOVICHY, less than half a mile from the north side of the Osipovichi-Marina Gorka rail line. It occupies an irregular area of 80 acres, served by an access road that connects with a road that runs west from Osipovichi and turns north on the west side of the storage area and then joins the Bobruysk-Pukhovichi highway. The overall area is fenced and an inner fence encloses the primary storage buildings. The main storage facilities, consisting of 15 gable-roofed warehouses (84,000 square feet of floor space), 160' x 35' in size, are located within the inner fencing. Also in this inner fenced area are 15 foundation scars of similar dimensions, indicating that half of the warehouses have been dismantled. Outside of this inner area are 11 buildings (46,000 square feet), probably utilized for additional storage and administrative support.

\* Frame from which graphic is derived.

**TOP SECRET CHESH**

**TOP SECRET CHESSE**

REVIEW OF DA PROJECT A-580

<u>Military District</u>	<u>Location (local place name)</u>	<u>Geo Coord</u>
Belorussian	Osipovich, USSR	53°17'N 29°37'E
<u>Type of Installation</u>	<u>Project A-580 Ref. &amp; Remarks</u>	<u>WAC Nr.</u>
Possible Ordnance Depot and Storage Installation	DA Proj. Nr: PO 2107-1/A580, page 26, item 2, (SECRET).	168
<u>Photo Data:</u>	<u>Mission</u>	<u>Date</u>
25X1D		
	<u>Camera</u>	<u>Frame</u>
		<u>Scale</u>

Other References: DA, SPIR 30-58 (TOP SECRET CHESSE), page 14, Annex A, Area 5. Map: Air Target Chart Series 200, Sheet 168-20A (SECRET).

SUMMARY: A possible ordnance depot and storage area is located on the southwest outskirts of OSIPOVICH.

The possible ordnance depot occupies a fenced area of 40 acres served by an access road, connecting with city streets, and a rail spur from the Osipovich-Slutsk rail line. The area contains six curved-roofed probable shop buildings directly accessible to the rail spur (79,600 square feet of floor space), and two support buildings (9,300 square feet). Of the six shop buildings, four are 180' x 90', one is 140' x 70', one is 100' x 50'. Of the two support buildings, one is 175' x 35' and one is 90' x 35'.

The storage area occupied a fenced area of approximately 100 acres, served by an access road, connecting with city streets, and a rail spur from the Osipovich-Slutsk rail line, which splits into a double siding within the installation. Primary storage facilities consist of eight warehouses (110,000 square feet), directly accessible to the rail sidings. These buildings range in size from 300' x 85' to 135' x 60'. The area also contains several support buildings.

\* Frame from which graphic is derived.

Page 76 of 76 pages

**TOP SECRET CHESSE**


TOP SECRET CHESS

REVIEW OF DA PROJECT A-580

<u>Military District</u> Belorussian	<u>Location (local place name)</u> Polotsk, USSR	<u>Geo Coord</u> 55°20'N 26°47'E
<u>Type of Installation</u> Army Barracks and Storage Area	<u>Project A-580 Ref. &amp; Remarks</u> DA Project Nr. PD 2107-1/AF30 (SECRET), page 26, entry 4	<u>WAC Nr.</u> 169
<u>Photo Data:</u> 25X1D	<u>Mission</u> [REDACTED]	<u>Date</u> [REDACTED]
	<u>Camera</u>	<u>Frame</u>
	<u>Scale</u>	

ILLEGIB

Other References: Army OPIN 10-10 (TOP SECRET CHESS), pages 2, 7, 11. Maps: 1:50,000 N501, Sheet 35-3 and Air Target Chart Series 200, Sheet 168-5A (SECRET), item 21.



which 17 are gable-roofed storage warehouses, ranging in size from 100' x 15' to 100' x 55', (240,000 square feet of floor space). The remaining 31 buildings (326,000 square feet) are comprised of barracks, administration, and other support functions normally associated with a troop garrison.

Comment: The Target Chart cited above identifies this installation as the Polotsk Army Supply Depot and Barracks.

\* Frame from which graphic is derived.

TOP SECRET CHESS

REVIEW OF DA PROJECT A-580

<u>Military District</u> Belorussian		<u>Location (local place name)</u> Polotsk, USSR		<u>Geo Coord</u> 55°00'N 29°15'E	
<u>Type of Installation</u> Storage			<u>Project A-580 Ref. &amp; Remarks</u> None		<u>WAC Nr.</u> 163
<u>Photo Data:</u>	<u>Mission</u>	<u>Date</u>	<u>Camera</u>	<u>Frame</u>	<u>Scale</u>
25X1D					

Other References: Maps: ALS 5501, Sheet 101 05-0 and Air Target Chart Series 100, Sheet 100-0A (SECRET).

SUMMARY: This storage installation is located in the northwest edge of POLOTSK, less than a mile east-northeast of Polotsk Airfield, on the south side of the Polotsk-Daugavpils rail line. It occupies an irregular area of 10 acres with fencing visible on three sides, and is served by city streets. The installation contains seven storage buildings (37,700 square feet of floor space), ranging in size from 65' x 55' to 120' x 55'.

\* Frame from which graphic is derived.



**TOP SECRET CHESS**

REVIEW OF DA PROJECT A-580

<u>Military District</u> Belorussian	<u>Location (local place name)</u> Polotsk, USSR	<u>Geo Coord</u> 55°31'N 26°47'E
<u>Type of Installation</u> Storage	<u>Project A-580 Ref. &amp; Remarks</u> None	<u>WAC Nr.</u> 160
<u>Photo Data:</u>	<u>Mission</u>	<u>Date</u>
25X1D		
	<u>Camera</u>	<u>Frame</u>
		<u>Scale</u>

Other References: Army SPIR 11-57 (TOP SECRET CHESS), sub-area of Area 1, page 8; USN PIC/ARCIN Rpt Nr. NT 200-159 (TOP SECRET CHESS), Item 2. Maps: AMS NG01, Sheet NN 25-8 and Air Target Chart Series 200, Sheet 168-5A (SECRET), part of item 25.

SUMMARY: This storage area is located in a densely wooded area, on the north central outskirts of POLOTSK, 1 mile east-southeast of the large Army Barracks north of POLOTSK. It occupies a fenced irregular area of 3 acres, served by an improved road, running northeast from POLOTSK, which joins the Polotsk-Stantsiya Baravukha road, and by a rail spur from a rail line connecting the Polotsk-Idritsa single track rail line with the Polotsk-Nevel double track rail line. The installation contains seven storage buildings, ranging in size from 70' x 30' to 140' x 55' (32,000 square feet of floor space) and three to five smaller support buildings.

Comment: It is probable that this installation is associated with the Army barracks, since the barracks area is located only a short distance away and the road serving the area passes through the barracks area.

\* Frame from which graphic is derived.

**TOP SECRET CHESS**

REVIEW OF DA PROJECT A-580

<u>Military District</u>	<u>Location (local place name)</u>	<u>Geo Coord</u>
Belorussian	Polotsk, USSR	55°29'N 28°40'E
<u>Type of Installation</u>	<u>Project A-580 Ref. &amp; Remarks</u>	<u>WAC Nr.</u>
Warehouse Storage Area	DA Project Nr. FO 2107-1/A580 (SECRET), page 26, entry 3.	168
<u>Photo Data:</u>	<u>Mission</u>	<u>Date</u>
25X1D		
	<u>Camera</u>	<u>Frame</u>
		<u>Scale</u>

Other References: Army DPIP 10-58(TOPSECRET CHESS), pages 4-5, Area B; USN PIC/AFGIN Rpt Nr. NT PCOG-159(TOP SECRET CHESS), item C-9. Maps: AMS N501, Sheet NN 35-3 and Air Target Chart Series 200, Sheet 168-5A (SECRET).

SUMMARY: This storage area is located in the northeast sector of POLOTSK, less than a mile southwest of the Polotsk Classification Yard. It occupies a fence secured irregular area of 24 acres, served by city streets and by a rail spur from the Polotsk-Nevel rail line. The installation contains 11 buildings: 9 storage warehouses, ranging in size from 155' x 35' to 200' x 55', (89,000 square feet of floor space), and 2 administrative support buildings (4,500 square feet).

\* Frame from which graphic is derived.

**TOP SECRET CHESSE**

REVIEW OF DA PROJECT A-580

<u>Military District</u>	<u>Location (local place name)</u>	<u>Geo Coord</u>
Eolorussian	Pristan, USSR	52°57'N 29°45'E
<u>Type of Installation</u>	<u>Project A-580 Ref. &amp; Remarks</u>	<u>WAC Nr.</u>
PCL Storage	None	168
<u>Photo Data:</u>	<u>Mission</u>	<u>Date</u>
25X1D		
	<u>Camera</u>	<u>Frame</u>
		<u>Scale</u>

Other References:

Maps: AMS 1501, Sheet NN 35-12 and Air Target Chart Series 200, Sheet 160-20A, Item 12 (SECRET).

SUMMARY:

This PCL storage area is located 10 miles northwest of NILOBIN and 33 miles southeast of DOBRUYSK, on the south side of the Nilobin-Dobruysk rail line, adjacent to the west side of the Pristan-Shehedrin road. The area occupies an irregular fenced area of 160 acres. It is served by a rail spur from the Nilobin-Dobruysk rail line and by the Pristan-Shehedrin road. PCL storage facilities in the installation consist of the following:

	<u>Vertical Tanks</u>	<u>Horizontal Tanks</u>	
25X1D	16 - [redacted] feet in diameter, above ground	240 - varying diameters,	
	6 - 55 feet in diameter, above ground	ranging in length	
	4 - 40 feet in diameter, above ground	from [redacted] feet.	25X1D
	3 - 55 feet in diameter, partially buried		
	1 - 55 feet in diameter, buried		

This installation also contains 43 buildings: 10 storage buildings (110,600 square feet of floor space), 2 administration buildings (10,000 square feet), 3 buildings probably used for billeting (9,700 square feet), and 20 miscellaneous support buildings (26,000 square feet).

\* Frame from which graphic is derived.

TOP SECRET CHESS

REVIEW OF DA PROJECT A-580

<u>Military District</u> Belorussian	<u>Location (local place name)</u> Pruzhan'y, USSR	<u>Geo Coord</u> 53°27'N 24°00'E			
<u>Type of Installation</u> POL Storage	<u>Project A-580 Ref. &amp; Remarks</u> None	<u>WAC Nr.</u> 168			
<u>Photo Data:</u> 25X1D	<u>Mission</u> [REDACTED]	<u>Date</u> [REDACTED]	<u>Camera</u> [REDACTED]	<u>Frame</u> [REDACTED]	<u>Scale</u> [REDACTED]

Other References: Army DPIR 46-58 (TOP SECRET CHESS), page 4, area B. Maps: AMS NSC1, Sheet NW 25-10 and Air Target Chart Series 200, Sheet 168-12A (SECRET).

SUMMARY: This POL storage area is located 7 miles south of PRUZHANY, adjacent to the south side of the Brest-Bluden railroad, at a point where it crosses the Pruzhan'y-Zaprudy road. It occupies a fenced rectangular area of approximately 60 acres, served by the Pruzhan'y-Zaprudy road and by a rail spur from the Brest-Bluden rail line. The area is also secured by six probable guard towers. The installation contains the following POL storage tanks: 3 floating top tanks 65 feet in diameter, 7 floating top tanks 50 feet in diameter, and 30 horizontal tanks 30 feet long and 10 feet in diameter. Support facilities consist of four administration buildings (13,700 square feet of floor space), three storage buildings (9,600 square feet), and one building of undetermined use (3,300 square feet).

\* Frame from which graphic is derived.

**TOP SECRET CHESS**

REVIEW OF DA PROJECT A-580

<u>Military District</u>		<u>Location (local place name)</u>		<u>Geo Coord</u>	
Belorussian		Pruzhan'y, USSR		52°28'N 24°31'E	
<u>Type of Installation</u>			<u>Project A-580 Ref. &amp; Remarks</u>		<u>WAC Nr.</u>
Storage			None		168
<u>Photo Data:</u>	<u>Mission</u>	<u>Date</u>	<u>Camera</u>	<u>Frame</u>	<u>Scale</u>
25X1D					

Other References: Maps: AMS N501, Sheet NN 35-10 and Air Target Chart Series 200, Sheet 15C-22A (SECRET).

SUMMARY: This storage area is located 7 miles south of PRUZHANY, adjacent to the south side of the Brest-Bluden railroad, at the west side of the junction with the Pruzhan'y-Zaprudy road. It occupies an irregular fenced area of 13 acres, served by the Pruzhan'y-Zaprudy highway and a rail spur from the Brest-Bluden railroad. The installation contains three gable-roofed storage buildings (39,800 square feet of floor space), and three small support buildings (2,700 square feet).

25X1D

\* Frame from which graphic is derived.

X

**TOP SECRET CHESS**

REVIEW OF DA PROJECT A-580

<u>Military District</u>	<u>Location (local place name)</u>	<u>Geo Coord</u>
Belorussian	Rogachev, USSR	53°05'N 30°02'E
<u>Type of Installation</u>	<u>Project A-580 Ref. &amp; Remarks</u>	<u>WAC Nr.</u>
Warehouse Storage	None	167

<u>Photo Data:</u>	<u>Mission</u>	<u>Date</u>	<u>Camera</u>	<u>Frame</u>	<u>Scale</u>
25X1D					

Other References:

Maps: AMS 1501, Sheet NN 36-7 and Air Target Chart Series 200, Sheet 167-16A  
(SECRET).

SUMMARY:

This storage area is located in the north central sector of ROGACHEV, adjacent to the Rogachev rail yard. It occupies a fenced irregular area of 22 acres and is served by a rail spur from the Mhlobin-Dytkov rail line and city streets adjacent to the area. Storage facilities consist of four gable-roofed warehouses (70,000 square feet of floor space), ranging in size from 100' x 35' to 270' x 65'.

\* Frame from which graphic is derived.