

ILLEGIB

Approved For Release 2001/03/03 : CIA-RDP78T05439A000100350114-0

Approved For Release 2001/03/03 : CIA-RDP78T05439A000100350114-0

25X1C

TOP SECRET CHESS
NOFORN [REDACTED]

0-04613

Declass Review by NIMA/DOD

PUNCHED

No Pages 4

Copy No 45


JOINT PHOTOGRAPHIC INTELLIGENCE BRIEF
ARMY-NAVY-CIA

(Published and Disseminated by CIA/PIC)

SUBJECT	: Probable High-Explosive Test Area	NO	: PIC/JB-67/60
LOCATION	: 18 nm N of Kasli, USSR	DATE	: 20 April 1960
WAC	: 156	LAT	: 56°12'N
		LONG	: 60°38'E

PHOTO DATA:

25X1D



MAP DATA:

AMS - Series N 502, Sheets NO 41-10 and NN 41-1, Nov and Dec 1955, Scale 1:250,000 (U)
US Air Target Chart - Series 200, Sheets 0156-23A and 0164-3A, Oct 1958 and Feb 1959, Scale 1:200,000 (S)

REQUIREMENT: SI/R-36/59

REMARKS:

25X1D

Photography [REDACTED] has revealed an installation, situated 18 nm (nautical miles) north of Kasli, USSR, in an area of heavy cloud cover (Figure 1), which consists of a series of three probable high-explosive test facilities (items 1-3, Figure 2) and a probable "test staging facility" (item 4, Figure 2). These facilities appear to be of recent construction, as indicated by several small excavations (item 5, Figure 2) used for obtaining construction material. It is not believed that these facilities are associated with guided-missile activity.

The significance of these facilities may be reflected by their similarity to high-explosive test facilities [REDACTED]

25X9



25X9

25X1C

TOP SECRET CHESS
NOFORN [REDACTED]

MINICARD COPY

25X9

PIC/JB-67/60



Cloud cover prevents determination of the relationship between these three facilities and the Kyshtym complex, and also precludes determination as to the existence of additional associated facilities.

Approximate dimensions of the structures and clearings at the probable test facilities (items 1-3, Figure 2) are as follows:

Bunkers -- identical in size and shape, 90' x 30' x 25' h w/70' opening.

Probable tanks -- semiburied and relatively positioned at each site, 15' - 20' diameter.

Buildings -- positioned at open side of bunker, one 30' x 15' and one 15' x 15'.

Clearings -- irregular in size and shape, separated by one mile.

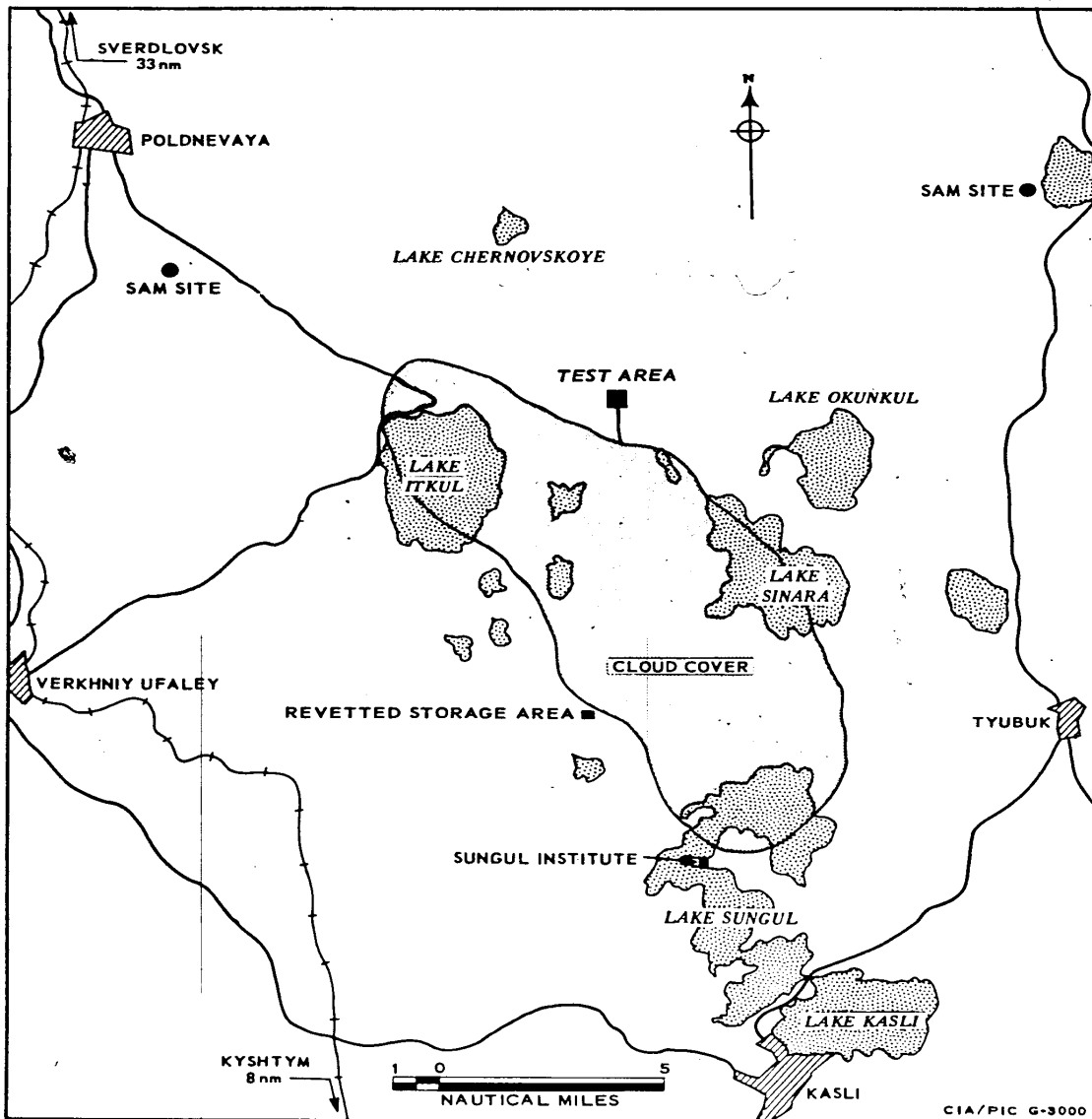


FIGURE 1. LOCATION MAP

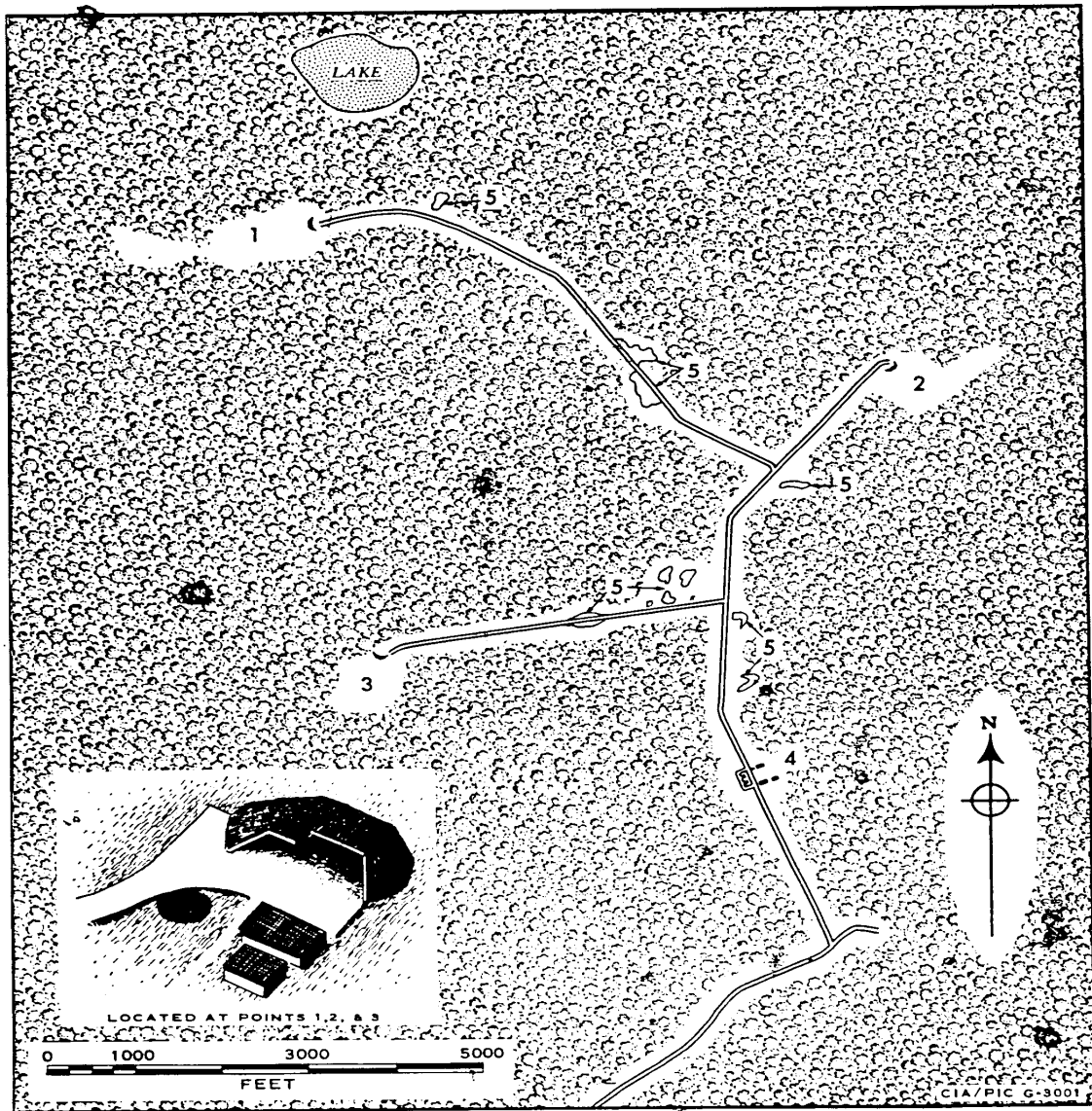


FIGURE 2. LINE DRAWING OF PROBABLE TEST AREA AND PERSPECTIVE OF PROBABLE TEST FACILITY.