

ILLEGIB

Approved For Release 2000/08/04 : CIA-RDP78T05439A000100240134-0

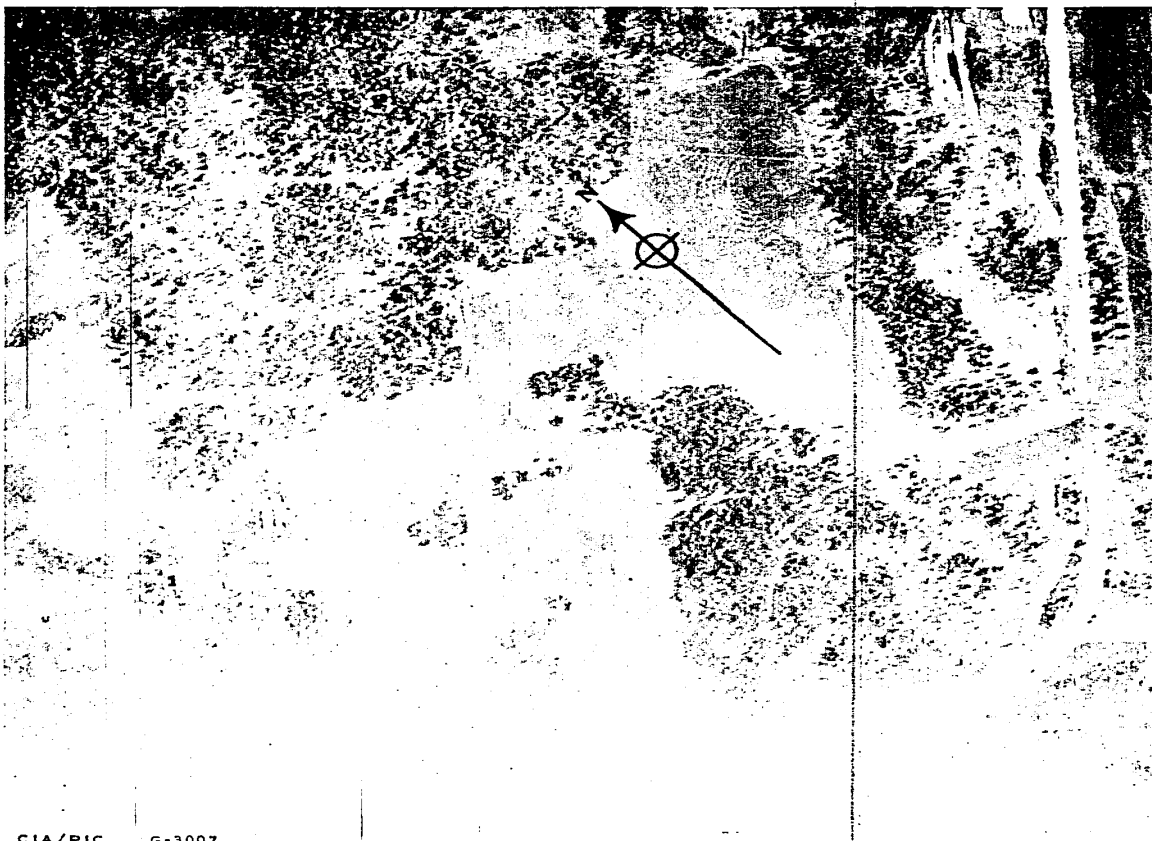
Approved For Release 2000/08/04 : CIA-RDP78T05439A000100240134-0

Declassification review by NIMA/DOD

JOINT PHOTOGRAPHIC INTELLIGENCE BRIEF
ARMY-NAVY-CIA

(Published and Disseminated by CIA/PIC)

SUBJECT : Surface-to-Air Missile Support Facility NO : PIC/JB-79/60
LOCATION : 5 nm SSW of Chelyabinsk, USSR DATE : 26 April 1960
COORD: 55°04'N 61°22'E



CIA/PIC G-3007

Figure 1. SAM SUPPORT FACILITY 5 NM SSW OF CHELYABINSK.

MINICARD COPY

16-6-60

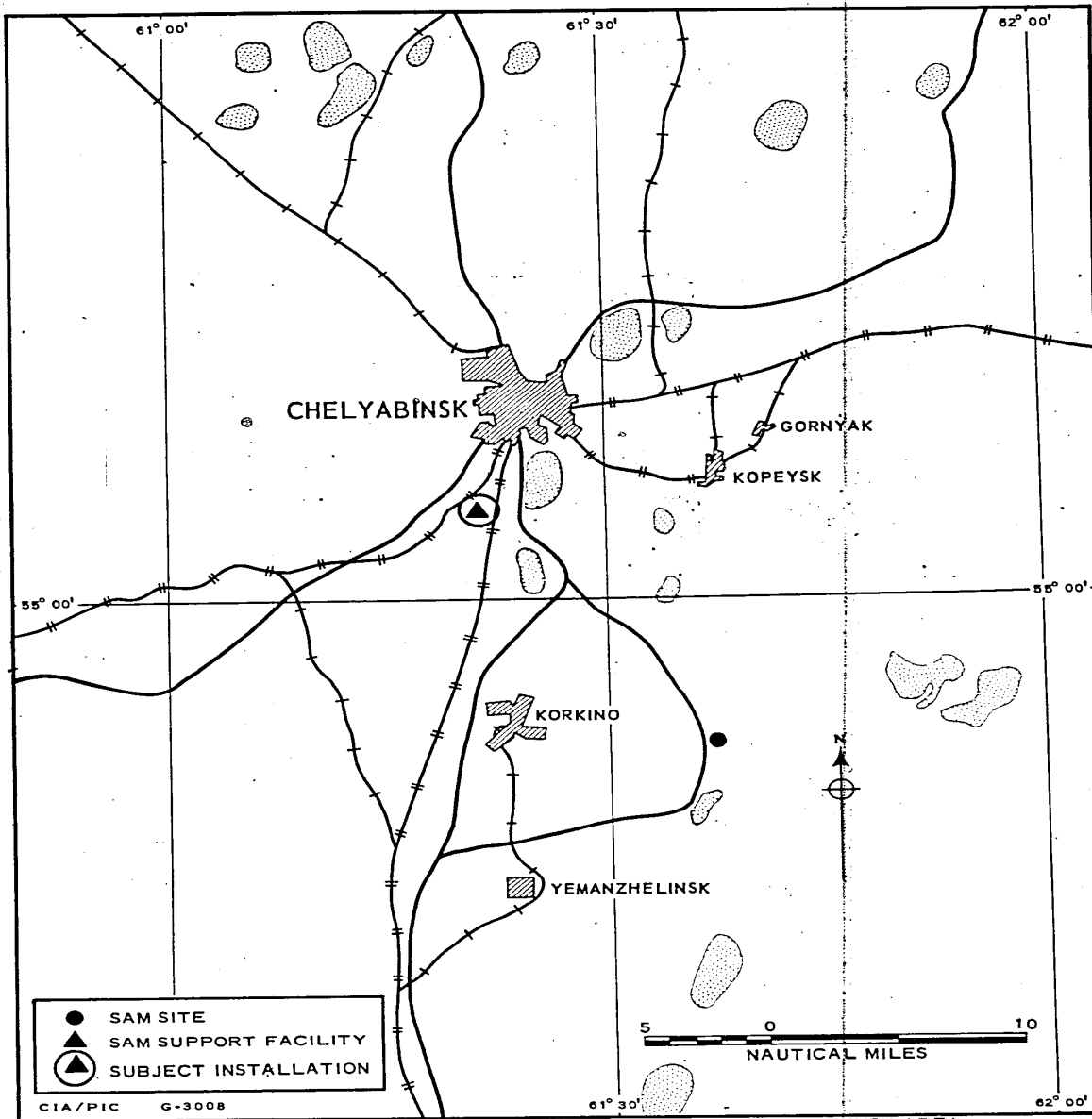


FIGURE 2. SAM SITES AND SUPPORT FACILITIES IN THE CHELYABINSK AREA.
Date of information [REDACTED]

TOP SECRET CHESS

PIC/JB-79/60

25X1A

REFERENCE POINT:

Chelyabinsk RR Station and Classification Yards, BE No [REDACTED]
55°08'38"N-61°25'26"E.

LOCATION:

5 nm south-southwest of reference point.

FUNCTION:

This support facility will serve SAM sites deployed for the defense of Chelyabinsk.

SITE STATUS:

Early stage of construction.

REMARKS:

This facility is situated on gently rolling terrain in a wooded area. Initial construction has begun on the service roads, drive-through checkout/maintenance building, 2 drive-through checkout buildings, 3 storage buildings, 3 support buildings and a security fence to enclose the facility. Other features include an excavation for a fuel tank.

An anti-aircraft garrison containing thirteen tractors with thirteen missile trailers is located 3 km north of the facility.

MAP REFERENCES:

WAC 164; AMS-Series N 501, Sheet NN 41-1.

PHOTO DATA:

[REDACTED]

25X1D

TOP SECRET CHESS

TOP SECRET CHESS

PUNCHED 004341

No Pages 3

Copy No 46

JOINT PHOTOGRAPHIC INTELLIGENCE BRIEF
ARMY-NAVY-CIA

(Published and Disseminated by CIA/PIC)

SUBJECT	: Surface-to-Air Missile Site	NO	: PIC/JB-80/60
		DATE	: 26 April 1960
LOCATION	: 11 nm southwest of Yuryuzan, USSR	COORD:	: 54°42'N 58°15'E




Figure 1. SAM SITE 11 NM SOUTHWEST OF YURYUZAN.

MINICARD COPY

TOP SECRET CHESS

vt
16-6-60

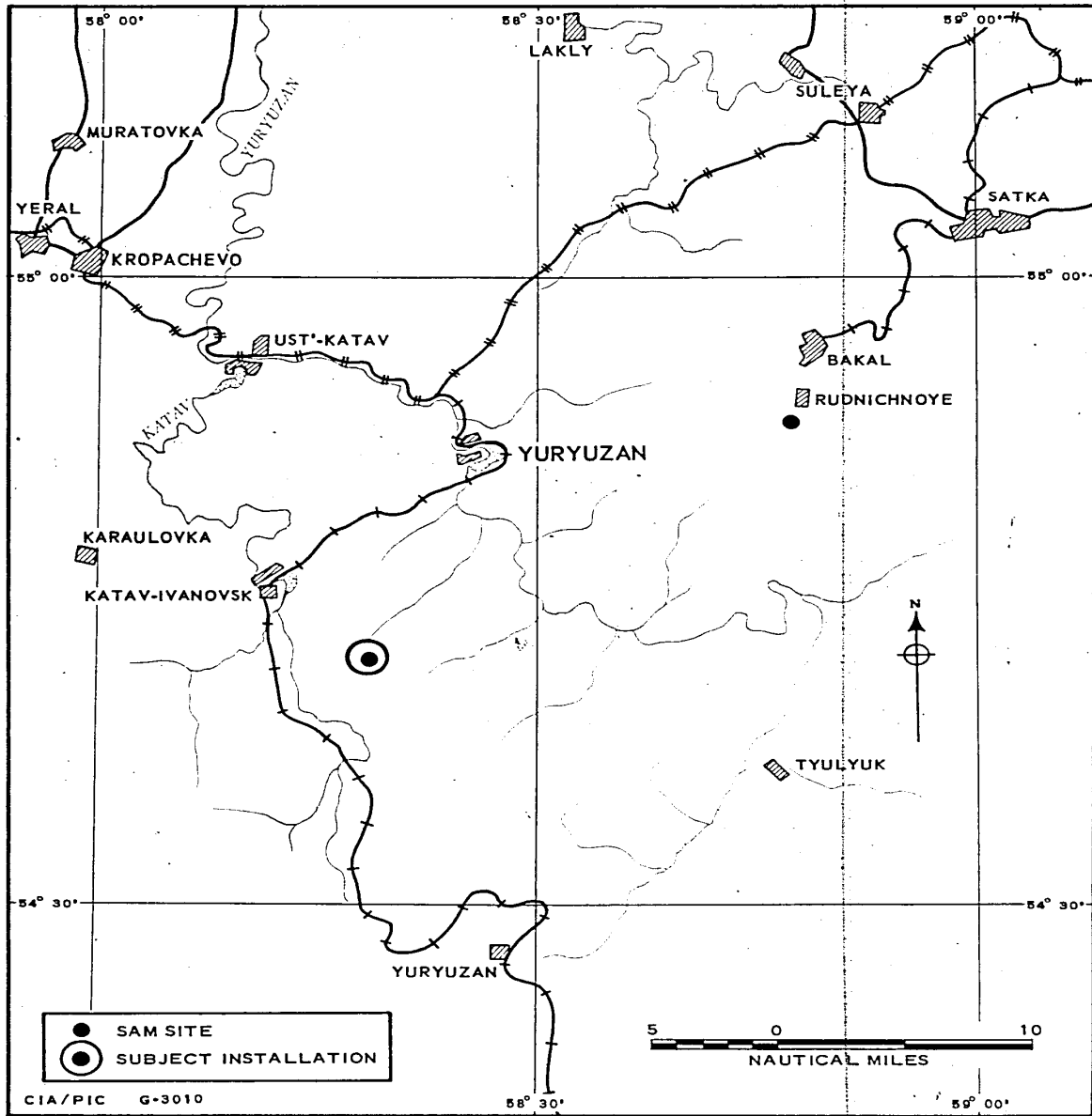


FIGURE 2. SAM SITES IN THE YURYUZAN AREA. Date of information [REDACTED]

25X1D

TOP SECRET CHESS

PIC/JB-80/60

REFERENCE POINT: 25X1A
Yuryuzan, BE No [REDACTED] 54°52'N-58°25'E.

LOCATION:
11 nm southwest of reference point.

FUNCTION:
[REDACTED]

SITE STATUS:
Undetermined.

25X2

REMARKS:
Scale and obliquity of photography preclude detailed interpretation.
Site is situated on hilly terrain in a heavily forested area.

MAP REFERENCES:
WAC 164; AMS-Series N 501, Sheet NN 40-6.

PHOTO DATA:
[REDACTED]

25X1D

TOP SECRET CHESS

004342

No Pages

PUNCHED

Copy No 46

JOINT PHOTOGRAPHIC INTELLIGENCE BRIEF
ARMY-NAVY-CIA

(Published and Disseminated by CIA/PIC)

SUBJECT : Surface-to-Air Missile Site

NO : PIC/JB-81/60

LOCATION : 12.5 nm east of Yuryuzan,
USSR

DATE : 26 April 1960

COORD: 54°53'N 58°47'E




Figure 1. SAM SITE 12.5 NM EAST OF YURYUZAN.

MINICARD COPY

TOP SECRET CHESS

VA
16-6-60

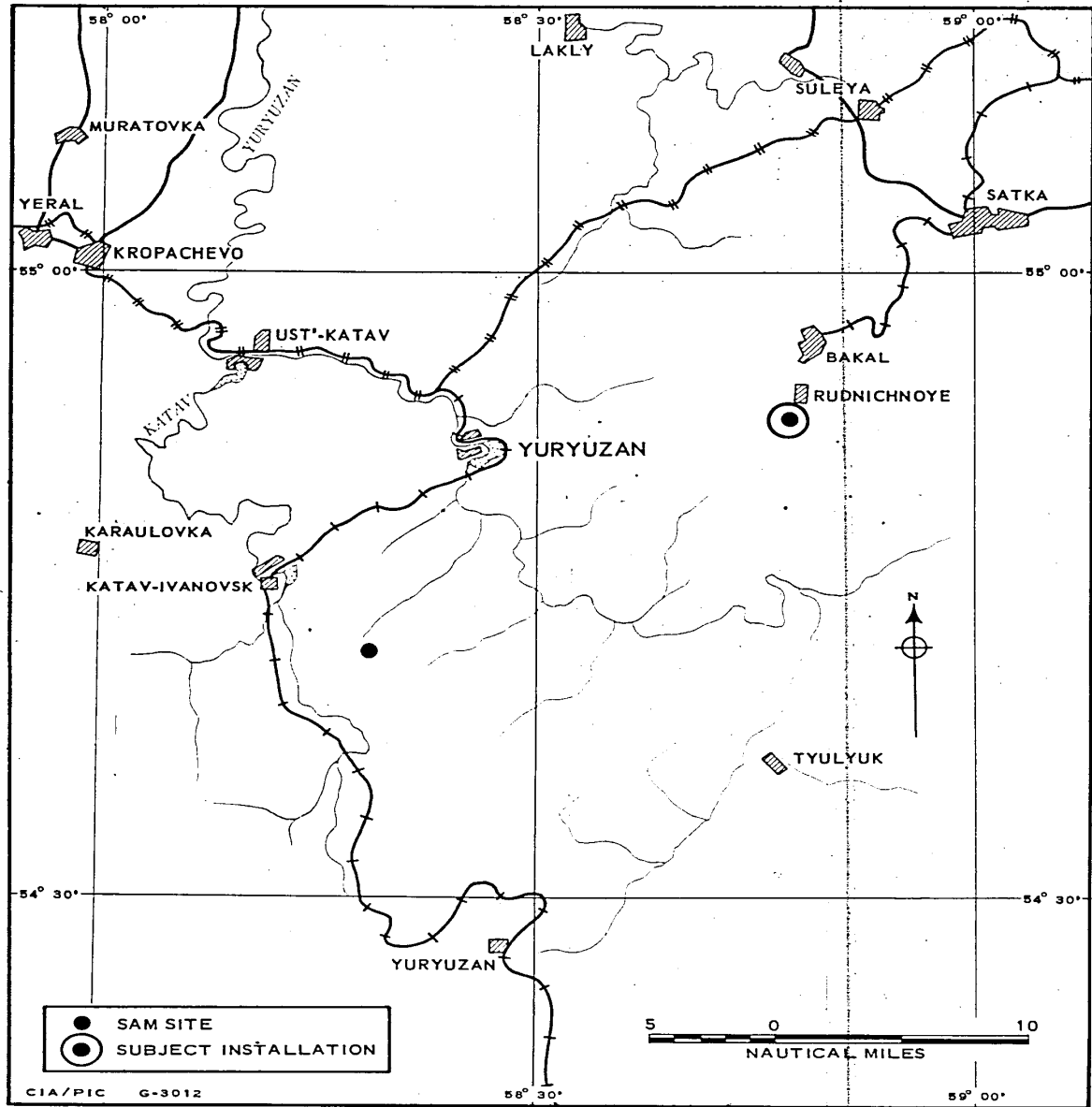


FIGURE 2. SAM SITES IN THE YURYUZAN AREA. Date of information 9 [redacted]

TOP SECRET CHESS

PIC/JB-81/60

REFERENCE POINT: 25X1A
Yuryuzan, BE No [REDACTED] 54°52'N-58°25'E

LOCATION:
12.5 nm east of reference point.

FUNCTION:

25X2 [REDACTED]

SITE STATUS:
Mid stage of construction.

SECURITY:
A possible fence line extends around the operations area and the support area.

REMARKS:
Scale and obliquity of photography preclude detailed interpretation.
Service roads are well defined.
Site is situated on hilly terrain in a heavily forested area.

MAP REFERENCES:
WAC 164; AMS-Series N 501, Sheet NN 40-6.

PHOTO DATA:
[REDACTED]

25X1D