


TOP SECRET



I
MAGERY
A
NALYSIS
D
IVISION

PIR

PHOTOGRAPHIC INTELLIGENCE REPORT

[REDACTED]
VYBORG SHIPYARD

VYBORG, USSR



25X1

Declass Review by NIMA/DOD

25X1

CIA/PIR 77081

DATE September 1966

COPY 39

PAGES 3

GROUP 1
Excluded from automatic
downgrading and declassification

TOP SECRET

25X1

Approved For Release 2003/05/14 : CIA-RDP78T05161A001400010069-9

Approved For Release 2003/05/14 : CIA-RDP78T05161A001400010069-9

TOP SECRET

25X1

CIA/PIR-77081

CIA IMAGERY ANALYSIS DIVISION

VYBORG SHIPYARD

VYBORG, USSR

25X1

TOP SECRET

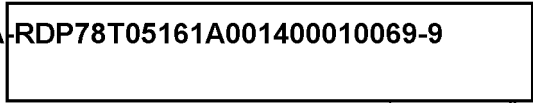
25X1

K1



Approved For Release 2008/05/14

~~TOP SECRET~~



CIA-RDP78T05161A001400010069-9

25X1

CIA/PIR-77081

CIA IMAGERY ANALYSIS DIVISION

SHIPYARD : VYBORG SHIPYARD
LOCATION : VYBORG, USSR
GEO COORDS: 60-42N 028-45E



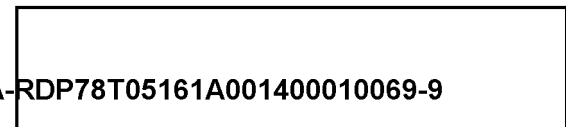
25X1

KEY TO ANNOTATIONS

1. Possible merchant ship on building way (visible LOA approx 350').
The rounded bow and the length-to-width ratio of this vessel would indicate that it is a merchant or auxiliary type vessel.
2. Possible merchant ship or auxiliary on building way.
Heavy shadows precluded measurement.
3. Possible merchant ship on building way (visible LOA roughly 375').
The rounded bow and relative length-to-width ratio suggest that this is a merchant or auxiliary type vessel.

Approved For Release 2008/05/14

~~TOP SECRET~~





CIA-RDP78T05161A001400010069-9

25X1

X1
X1

TOP SECRET

Approved for Release 2003/05/14 : CIA-RDP78T05161A001400090069-9
VYBORG, USSR
60-42N 028-45E



X1

FIGURE 1

Approved for Release 2003/05/14 : CIA-RDP78T05161A001400090069-9

TOP SECRET

TOP SECRET

TOP SECRET