

TOP SECRET



IMAGERY
ANALYSIS
DIVISION

PIR

PHOTOGRAPHIC INTELLIGENCE REPORT

NAVAL BASE AND SHIPYARD 402

SEVERODVINSK, USSR




Declass Review by NIMA/DOD



25X1

25X1

CIA/PIR 67312



DATE JULY 1966

COPY 39

PAGES 4

GROUP 1
Excluded from automatic
downgrading and declassification

TOP SECRET

25X1

Approved For Release 2003/03/04 : CIA-RDP78T05161A001000010032-3

Approved For Release 2003/03/04 : CIA-RDP78T05161A001000010032-3

TOP SECRET

25X1

CIA/PIR-67312

CIA IMAGERY ANALYSIS DIVISION

NAVAL BASE & SHIPYARD 402

SEVERODVINSK, USSR

TOP SECRET

25X1

SHIPYARD : NAVAL BASE & SHIPYARD 402
LOCATION : SEVERODVINSK, USSR
GEO COORDS: 64-35N 039-50E




25X1

KEY TO ANNOTATIONS


1. Unidentified vessel alongside Nuclear Submarine Special Support Facility quay.
See annotation 20,
2. Possible "Z/F" Class submarine.
Tentative evaluation is based on proportional analysis of sail to hull and shape of sail. Submarine is berthed outboard of unidentified vessel.
See annotation 19,
3. Catamaran vessel.
See annotation 9,
4. Floating dock containing probable "N" Class SSN.
The distinctive bulbous bow of this submarine is easily discerned although poor imagery precludes determining the exact stern end-point. Using a length for this dock of 425 feet (see Figure 4c, CIA/PIR-67041) and scaling from the bow to the best estimate of the stern end-point, the length derived for this submarine is roughly 325 feet. It is of interest to note that the bow of this submarine appears to be positioned in an identical location, with respect to the outer end of the dock, as was the 325 foot "N" Class SSN observed in this dock in See annotation 12, CIA/PIR-67315).
5. Unidentified activity at submarine berthing space.
See annotation 6,
6. Unidentified activity at submarine berthing space.
See annotation 5,
7. Unidentified object in wet basin.
See annotation 15,

25X1

25X1



25X1



TOP SECRET



25X1

CIA/PIR-67312

CIA IMAGERY ANALYSIS DIVISION

8. Possible floating dock alongside quay and two unidentified vessels outboard.

25X1

See annotation 14,

9. Large floating crane.

25X1

See annotation 2,

10. Possible auxiliary alongside quay and two unidentified vessels nested outboard.

25X1

See annotation 1,

NOTE: One large empty transporter dock (LOA approx 440') and two smaller empty transporter docks are berthed along the west (POL) quay just off the upper left edge of Figure 1. The large transporter dock was observed to have a "notched-out" section on each side wall at the mouth of the dock. See annotation 11,

25X1

REFERENCES

DOCUMENTS

CIA/PIR-67041, Severodvinsk Naval Base and Shipyard 402, Severodvinsk, USSR, TOP SECRET

25X1

25X1

* CIA/PIR-67315, Severodvinsk Naval Base and Shipyard 402, Severodvinsk, USSR,

25X1

TOP SECRET

25X1


CIA/PIR-67311, Severodvinsk Naval Base and Shipyard 402, Severodvinsk, USSR, TOP SECRET

25X1

25X1

* In preparation

TOP SECRET




25X1

25X1

25X1

TOP SECRET

SEVERODVINSK NAVAL BASE & SHIPYARD 402
SEVERODVINSK, USSR
64-35N 039-50E



25X1

FIGURE 1

25X1

25X1

TOP SECRET

TOP SECRET

TOP SECRET