


TOP SECRET



IMAGERY
ANALYSIS
DIVISION

PIR

PHOTOGRAPHIC INTELLIGENCE REPORT



AMUR SHIPYARD 199

KOMSOMOLSK, USSR



25X1

CIA/PIR 67308



25X1

DATE JUNE 1966

COPY

PAGES 3

GROUP 1
Excluded from automatic
downgrading and declassification

TOP SECRET

25X1

Approved For Release 2003/03/04 : CIA-RDP78T05161A001000010028-8

Approved For Release 2003/03/04 : CIA-RDP78T05161A001000010028-8

Approved For Release 2003/03/04 : CIA-RDP78T05161A001000010028-8

RECORD COPY	COPY NO.	PUB. DATE	LOCATION	MASTER	DATE RECEIVED	LOCATION
DISPOSITION DATE(S)				STOCK	MINIMUM	MAXIMUM
CUT TO COPIES	0	DATE	7-72	CUT TO COPIES	DATE	COPIES DESTROYED
CUT TO COPIES		DATE		CUT TO COPIES	DATE	
CUT TO COPIES		DATE		MASTER	DATE	

Approved For Release 2003/03/04 : CIA-RDP78T05161A001000010028-8

DATE			RECEIVED OR ISSUED	NUMBER OF COPIES			DATE			RECEIVED OR ISSUED	NUMBER OF COPIES		
MO.	DAY	YR.		REC'D	ISS'D	BAL	MO.	DAY	YR.		REC'D	ISS'D	BAL
8	8	68	Dist. Unit #41-50	10		10							
8	7	72	Dest #41-50				O	W	K	G			

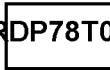
Approved For Release 2003/03/04 : CIA-RDP78T05161A001000010028-8

K1




Approved For Release 2003/03/04 : CIA-RDP78T05161A001000010028-8

TOP SECRET



25X1

CIA IMAGERY ANALYSIS DIVISION




CIA/PIR 67308


25X1

AMUR SHIPYARD 199

KOMSOMOLSK, USSR



25X1



25X1

TOP SECRET

TOP SECRET



25X1

CIA IMAGERY ANALYSIS DIVISION



25X1





CIA/PIR 67308

SHIPYARD : AMUR SHIPYARD 199
LOCATION : KOMSOMOLSK, USSR
GEO COORDS: 50-33N 137-02E



25X1


KEY TO ANNOTATIONS

1. Berthing space.
This space has been utilized for the fitting-out of "E" Class SSGN. Poor image quality precludes a determination as to the presence of a vessel in this space. White tonal area between transporter dock and fitting-out piers suggests that this space is either ice or snow-covered. The berthing arrangement of the transporter dock and destroyer hull appears identical to the arrangement observed on  (annotation 3) and  (annotation 3).
2. Possible KRUPNYY Class DDGS hull (LOA approx. 450').
See annotation 2, .
3. Unoccupied transporter dock (LOA approx. 460').
See annotation 1, .

25X1

NOTE: All measurements have been made by the CIA/IAD project analyst.

TOP SECRET



25X1

TOP SECRET

Approved For Release 2003/03/04 : CIA-RDP78T05161A001000010028-8

KOMSOMOLSK, USSR
50-33N 137-02E



FIGURE 1

Approved For Release 2003/03/04 : CIA-RDP78T05161A001000010028-8

0028-8 TOP SECRET

25X1
25X1

TOP SECRET

TOP SECRET