

TOP SECRET



IMAGERY
ANALYSIS
DIVISION

PIR

PHOTOGRAPHIC INTELLIGENCE REPORT

IZHORA SHIPYARD

LENINGRAD (KOLPINO), USSR



Declass Review by NIMA/DOD



25X1

25X1

CIA/PIR 67306



DATE JUNE 1966

COPY 39

PAGES 3

TOP SECRET

GROUP 1
Excluded from automatic
downgrading and declassification

25X1

Approved For Release 2003/03/04 : CIA-RDP78T05161A001000010026-0

Approved For Release 2003/03/04 : CIA-RDP78T05161A001000010026-0

K1

[Redacted]

Approved For Release 2008/03/04 : CIA-RDP78T05161A001000010026-0

TOP SECRET

[Redacted]

25X1

CIA IMAGERY ANALYSIS DIVISION

[Redacted]

CIA/PIR 67306

25X1

IZHORA SHIPYARD

LENINGRAD, USSR

[Redacted]

25X1

[Redacted]

TOP SECRET

25X1

TOP SECRET

25X1

CIA IMAGERY ANALYSIS DIVISION

CIA/PIR 67306






25X1

SHIPYARD : IZHORA SHIPYARD
LOCATION : LENINGRAD, USSR
GEO COORDS: 59-47N 030-38E



25X1

KEY TO ANNOTATIONS

- 1. Four unidentified vessels on building ways (LOA of each approx. 170').
See annotation 1, 
- 2. Possible vessel in launching basin (visible LOA approx. 150').
See annotation 2, 
- 3. Unidentified vessel moored outside of launching basin (could not be measured).
See annotation 3, 
- 4. Three unidentified vessels moored alongside quay (the vessel nearest the launching basin measured approx. 150' LOA; the remaining two could not be measured).
See annotation 4, 
- 5. Unidentified vessel moored alongside quay (visible LOA approx. 260').
See annotation 5, 

NOTE: All measurements have been made by the CIA/IAD project analyst.

TOP SECRET

25X1

X1

TOP SECRET

Approved For Release 2003/03/04 : CIA-RDP78T05161A001000010026-0

LENINGRAD (KOLPINO), USSR
59-47N 030-38E



X1

FIGURE 1

Approved For Release 2003/03/04 : CIA-RDP78T05161A001000010026-0

TOP SECRET

25X1

25X1

TOP SECRET

1111

1111

TOP SECRET