


TOP SECRET



IMAGERY  
ANALYSIS  
DIVISION

PIR

PHOTOGRAPHIC INTELLIGENCE REPORT



PETROVSKIY SHIPYARD

LENINGRAD, USSR




Declass Review by NIMA/DOD

25X1



25X1

CIA/PIR 67304



DATE JUNE 1966

COPY

PAGES 3

GROUP 1  
Excluded from automatic  
downgrading and declassification

TOP SECRET

25X1

Approved For Release 2003/03/04 : CIA-RDP78T05161A001000010024-2

Approved For Release 2003/03/04 : CIA-RDP78T05161A001000010024-2

Approved For Release 2003/03/04 : CIA-RDP78T05161A001000010024-2

RECORD COPY	COPY NO.	PUB. DATE	LOCATION	MASTER	DATE RECEIVED	LOCATION
DISPOSITION DATE(S)				STOCK	MINIMUM	MAXIMUM
CUT TO COPIES	0	DATE	7-72	CUT TO COPIES	DATE	COPIES DESTROYED
CUT TO COPIES		DATE		CUT TO COPIES	DATE	
CUT TO COPIES		DATE		MASTER	DATE	

DATE			RECEIVED OR ISSUED	NUMBER OF COPIES			DATE			RECEIVED OR ISSUED	NUMBER OF COPIES		
MO.	DAY	YR.		REC'D	ISS'D	BAL	MO.	DAY	YR.		REC'D	ISS'D	BAL
8	8	68	Dist. Unit #41-50	10		10							
8	7	72	Dist #41-50			0	W	K	6				

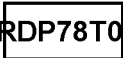
Approved For Release 2003/03/04 : CIA-RDP78T05161A001000010024-2

K1




Approved For Release 2003/03/04 : CIA-RDP78T05161A001000010024-2

~~TOP SECRET~~



25X1

CIA IMAGERY ANALYSIS DIVISION




CIA/PIR 67304


25X1

PETROVSKIY SHIPYARD

LENINGRAD, USSR



K1



25X1

~~TOP SECRET~~

TOP SECRET

25X1

CIA IMAGERY ANALYSIS DIVISION

CIA/PIR 67304

25X1

SHIPYARD : PETROVSKIY SHIPYARD  
LOCATION : LENINGRAD, USSR  
GEO COORDS: 59-58N 030-15E

25X1

KEY TO ANNOTATIONS

1. Three unidentified objects alongside quay (could not be measured). Poor resolution of the photography precluded a more detailed analysis in this area. See annotation 1, [redacted] 25X1
2. Two possible KOMAR Class PTG in tandem on shore (LOA of each approx. 80'). See annotation 3, [redacted]
3. Possible OSA Class PTFG in open fitting-out area (LOA approx. 120'). Two probable OSA Class PTFG were observed in this position on [redacted] 25X1
4. Possible transporter dock or barge alongside quay (LOA approx. 310'). This vessel appears to contain two unidentified objects, indicated by annotations 5 and 6 below. See annotation 4, [redacted] 25X1
5. Unidentified object on dock or barge (LOA of object is approx. 120'). This object is one of two loaded in tandem on the vessel indicated by annotation 4 above. See also annotation 4, [redacted] 25X1
6. Unidentified object on dock or barge (LOA of object is approx. 80'). This object is one of two loaded in tandem on the vessel indicated by annotation 4 above. See also annotation 4, [redacted] 25X1

NOTE: All measurements were made by the CIA/IAD project analyst.

25X1

TOP SECRET

X1  
X1

TOP SECRET

Approved For Release 2003/03/04 : CIA-RDP78T05161A001000510072

PETROVSKIY SHIPYARD  
LENINGRAD, USSR  
59-58N 030-15E



X1

FIGURE 1

Approved For Release 2003/03/04 : CIA-RDP78T05161A001000510072

TOP SECRET

25X

**TOP SECRET**

**TOP SECRET**