


TOP SECRET



IMAGERY
ANALYSIS
DIVISION

PIR

PHOTOGRAPHIC INTELLIGENCE REPORT




BYSTRY SHIPYARD

VLADIVOSTOK, USSR



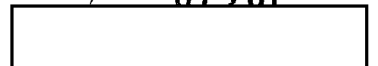
Declass Review by NIMA/DOD



25X1

25X1

CIA/PIR 67301



DATE JUNE 1966

COPY 39

PAGES 3

GROUP 1
Excluded from automatic
downgrading and declassification

TOP SECRET

25X1

Approved For Release 2003/03/04 : CIA-RDP78T05161A001000010021-5

Approved For Release 2003/03/04 : CIA-RDP78T05161A001000010021-5

K1

Approved For Release 2008/03/06 : CIA-RDP78T05161A001000010021-5

TOP SECRET

25X1

CIA IMAGERY ANALYSIS DIVISION

[Redacted]

CIA/PIR 67301

25X1

BYSTRY SHIPYARD

VLADIVOSTOK, USSR

[Redacted]

25X1

[Redacted]

25X1

~~TOP SECRET~~

CIA IMAGERY ANALYSIS DIVISION

CIA/PIR 67301

SHIPYARD : BYSTRY SHIPYARD
LOCATION : VLADIVOSTOK, USSR
GEO COORDS: 43-05N 131-56E

KEY TO ANNOTATIONS

- 1. Three unidentified submarines (could not be measured).
See annotation 7, [redacted]
- 2. Five possible OSA Class PTFG (LOA of each approx. 120').
LOA and presence of missile launchers contributed to this evaluation.
See annotation 6, [redacted]
- 3. Two unidentified small submarines (visible waterline length approx. 190').
See annotation 5, [redacted]
- 4. Unidentified submarine (could not be measured).
See annotation 4, [redacted]
- 5. Unidentified vessel (LOA approx. 120').
- 6. Unidentified vessel at fitting-out quay (could not be measured).
This vessel has some similarities to the OSA Class PTFG, but ice
surrounding it precluded a determination of the hull shape and end
points.
- 7. Unidentified vessel under construction (LOA approx. 120').
Missile tubes could not be discerned, but the hull shape is similar
to the OSA Class PTFG at annotation 8 below. See annotation 3, [redacted]
- 8. Three probable OSA Class PTFG under construction on building way
(LOA of each approx. 120').
Length and topside detail (missile tubes), and hull shape contributed
to this evaluation. See annotation 2, [redacted]
- 9. Possible OSA Class PTFG (could not be measured).
See annotation 1, [redacted]

NOTES: (1) Annotations 1 through 4 are located at Ulisa Bay Submarine Base.
(2) All measurements have been made by the CIA/IAD project analyst.

~~TOP SECRET~~

TOP SECRET

App

Release 2003/03/04 : CIA-RDP78T05161A001000010021-5
RYSTRY SHIPYARD
VLADIVOSTOK, USSR
43-05N 131-56E



X1
X1

FIGURE 1

Approved For Release 2003/03/04 : CIA-RDP78T05161A001000010021-5 TOP SECRET

25X
25X

TOP SECRET

TOP SECRET