

TOP SECRET



IMAGERY
ANALYSIS
DIVISION

PIR

PHOTOGRAPHIC INTELLIGENCE REPORT

SEARCH FOR CIVIL DEFENSE

SHELTER CONSTRUCTION

SHANGHAI, CHINA

Declass Review by NIMA/DOD



25X1



25X1

DATE MAY 1966

COPY

PAGES 8

TOP SECRET

GROUP 1
Excluded from automatic
downgrading and declassification

25X1

Approved For Release 2003/05/28 : CIA-RDP78T05161A000900010083-9

Approved For Release 2003/05/28 : CIA-RDP78T05161A000900010083-9

TOP SECRET

CIA IMAGERY ANALYSIS DIVISION

25X1

SEARCH FOR CIVIL DEFENSE SHELTER CONSTRUCTION,
SHANGHAI, CHINA

25X1

- 1 -

TOP SECRET

25X5

Approved For Release 2003/05/28 : CIA-RDP78T05161A000900010083-9

Approved For Release 2003/05/28 : CIA-RDP78T05161A000900010083-9

TOP SECRET

25X1

25X1

CIA IMAGERY ANALYSIS DIVISION

PREFACE

25X1

A comparative study was made from aerial photography available from [redacted] in order to confirm or negate the existence of the Civil Defense Shelter Construction in Shanghai China [redacted]. This [redacted] references three separate sites (Figure 1) for new shelter construction.

25X
25X

All measurements have been made by the CIA/IAD project analyst.

25X1

TOP SECRET

25X1

TOP SECRET

25X

CIA IMAGERY ANALYSIS DIVISION

X1

25X1

SITE ANALYSIS

25X

Site A - (31 13 15N-121 27 10E) - [redacted] a large shelter being constructed under a park in Shanghai in 1965. This shelter

25X

[redacted]

25X

A search of photography revealed the following:

25X1

(1) [redacted] no apparent construction activity observed (Figure 2a).

25X1

(2) [redacted] - the area between the circle in the park and the Central Government Building has been cleared; however, a walk is still present.

25X1

(3) [redacted] - the walk has been removed.

25X1

(4) [redacted] - construction activity is observed and there appears to be a cover over the probable excavation (Figure 2b). Dimensions of this cover are approximately 130 X 115 feet.

25X1

(5) [redacted] - the area is still cleared. However limited quality of the photography makes it impossible to determine stage of construction.

25X1

(6) [redacted] - the probable shelter is completed and the ground appears as it did originally except for 4 object, possibly entrances or vents, in each corner of the area (See Figure 2c). The dimensions of the newly planted sod area are approximately 100 X 85 feet.

NOTE: Construction activity above ground is observed only at the north end of the park.


Site B - (31 13 15N-121 27 05E) - [redacted] a shelter being constructed in a park near Site A with a possible tunnel connecting it with the Central Government Building. No construction activity was discernible at this location on available photography.

25X


TOP SECRET

25X1

Figure 2a



Area before construction activity



Area during construction activity

Figure 2c



Area after construction activity

TOP SECRET

25X

CIA IMAGERY ANALYSIS DIVISION

X25X1

Site C - (31 12 50N-121 26 50E) -
construction began in November 1965

25X

25X

X1

(Figure 3a). Photography of
apparent earth moving activity in the training field. Little additional
change is observed in this area through (Figure 3b).

25X

25X


25X

TOP SECRET

SITE C

25X1

25X1




25X1



25X1

There is no scarring present in the training field.



25X1

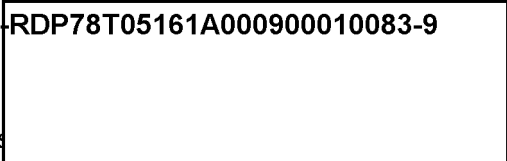


Scarring is present in the training field.

25X1
25X1

TOP SECRET

25X1



25X1

CIA IMAGERY ANALYSIS

REFERENCES



25X1

MAPS & CHARTS

CIA 37892.1 5-63 South, Town Plan Shanghai, Scale 1:25,000, September 1965. (SECRET)
AMS L784, Sheet 9348 IV, Ch'uan-sha, China, Scale 1:50,000, 1945. (UNCLASSIFIED)
AMS L784, Sheet 9248 I, Shang-hai, China, Scale 1:50,000, 1945. (UNCLASSIFIED)

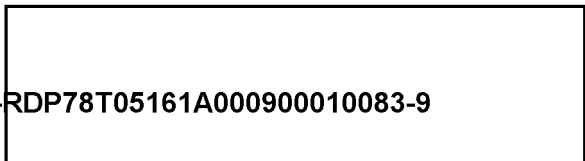
DOCUMENTS:



25X1

TOP SECRET

25X1



~~TOP SECRET~~

~~TOP SECRET~~