

TOP SECRET



IMAGERY
ANALYSIS
DIVISION

PIR

PHOTOGRAPHIC INTELLIGENCE REPORT

VITAL RECORDS COPY

MINSK/MACHULISHCHE AIRFIELD

BARRACKS AREA, USSR

Declass Review by NIMA/DOD



25

CIA/PIR (702)



25

DATE AUGUST 1965

COPY 15

PAGES

TOP SECRET

GROUP 1
Excluded from automatic
downgrading and declassification

25X1

Approved For Release 2003/05/05 : CIA-RDP78T05161A000700010033-6

Approved For Release 2003/05/05 : CIA-RDP78T05161A000700010033-6

RECORD COPY	COPY NO.	PUB. DATE	LOCATION	MASTER	DATE RECEIVED	LOCATION
-------------	----------	-----------	----------	--------	---------------	----------

Approved For Release 2003/05/05 : CIA-RDP78T05161A000700010033-6

CUT TO COPIES	DATE	CUT TO COPIES	DATE	COPIES DESTROYED
0	1/72			
CUT TO COPIES	DATE	CUT TO COPIES	DATE	
CUT TO COPIES	DATE	MASTER	DATE	

DATE			RECEIVED OR ISSUED	NUMBER OF COPIES			DATE			RECEIVED OR ISSUED	NUMBER OF COPIES		
MO.	DAY	YR.		REC'D	ISS'D	BAL	MO.	DAY	YR.		REC'D	ISS'D	BAL
8	15	68	Dist. Unit #51-60	10		10							
6	9	72	DEST 51-600			0	W	K	6				

25X1

Approved For Release 2003/05/05 : CIA-RDP78T05161A000700010033-6

Next 1 Page(s) In Document Exempt

Approved For Release 2003/05/05 : CIA-RDP78T05161A000700010033-6

CIA IMAGERY ANALYSIS DIVISION

[] 17 September 1965 25X

ERRATUM FOR CIA/PIR-67029

The coordinates 53 47N-37 35E on page number one of the Photographic Intelligence Report, Minsk/Machulishche Airfield Barracks Area, USSR, should be changed to read 53 47N-27 35E.

K1

Approved For Release 2003/05/05

TOP SECRET

CIA-RDP78T05161A000700010033-6

CIA/PIR-67027





25X

CIA IMAGERY ANALYSIS DIVISION

MINSK/MACHULISHCHE AIRFIELD
BARRACKS AREA, USSR
53 47N-37 35E

1. Minsk/Machulishche Airfield is located 7.5 nm south of Minsk (53 54N-27 34E). The barracks area (see figure 1 and 2) is located at the east edge of the airfield and is comprised of 132 barracks (33 multi-story, 6 single story, and 93 single story probable officers/dependents quarters), 13 administration buildings, 2 messhalls, 11 storage/service buildings, 44 miscellaneous support buildings, one water tower and one athletic field.

2. The barracks description dimensions and floor space are as follows:

<u>ITEM*</u>	<u>DESCRIPTION</u>	<u>DIMENSIONS</u>	<u>NUMBER</u>	<u>FLOOR SPACE</u>
A	Masonry, probable 2 story			
B	Masonry, probable 2 story			
C	Masonry, probable 3 story			
D	Masonry, probable 3 story			
E	1 story			
F	Masonry, probable 2 story			
G	Masonry, probable 3 story	250 x 65 feet	1	48,750 sq. ft.
H	Masonry, probable 2 story			
I	Masonry, probable 2 story			
J	Masonry, probable 2 story			
K	1 story			
L	1 story	75 x 40 feet	1	3,000 sq. ft.
M	1 story	110 x 45 feet	1	4,950 sq. ft.
N	1 story			
O	Masonry, probable 2 story			

25X

25X

25X

25X

25X

-
CIA-RDP78T05161A000700010033-6

Approved For Release

TOP SECRET

CIA-RDP78T05161A000700010033-6

CIA/PIR-67027

CIA IMAGERY ANALYSIS DIVISION

<u>ITEM*</u>	<u>DESCRIPTION</u>	<u>DIMENSIONS</u>	<u>NUMBER</u>	<u>FLOOR SPACE</u>
P	1 story			
Q	1 story			
R	1 story			
S	1 story *(See Figure 1)			

3. All measurements have been made by the CIA/IAD project analyst and are approximate. They should not be construed as being mensuration data compiled by the NPIC Technical Intelligence Division.

X1

Approved For Release 2003/05/05

TOP SECRET

CIA-RDP78T05161A000700010033-6


25X

CIA/PIR-67027

CIA IMAGERY ANALYSIS DIVISION

X1

REFERENCES



MAPS OR CHARTS

U.S. Air Target Chart, Series 200, Sheet 0168-14HL, 2nd Edition, December 1962 (SECRET)

REQUIREMENT

CIA. C-RR5-82,713

CIA/IAD PROJECT

30861-5

-

Approved For Release 2003/05/05 : CIA-RDP78T05161A000700010033-6

TOP SECRET

CIA-RDP78T05161A000700010033-6

25

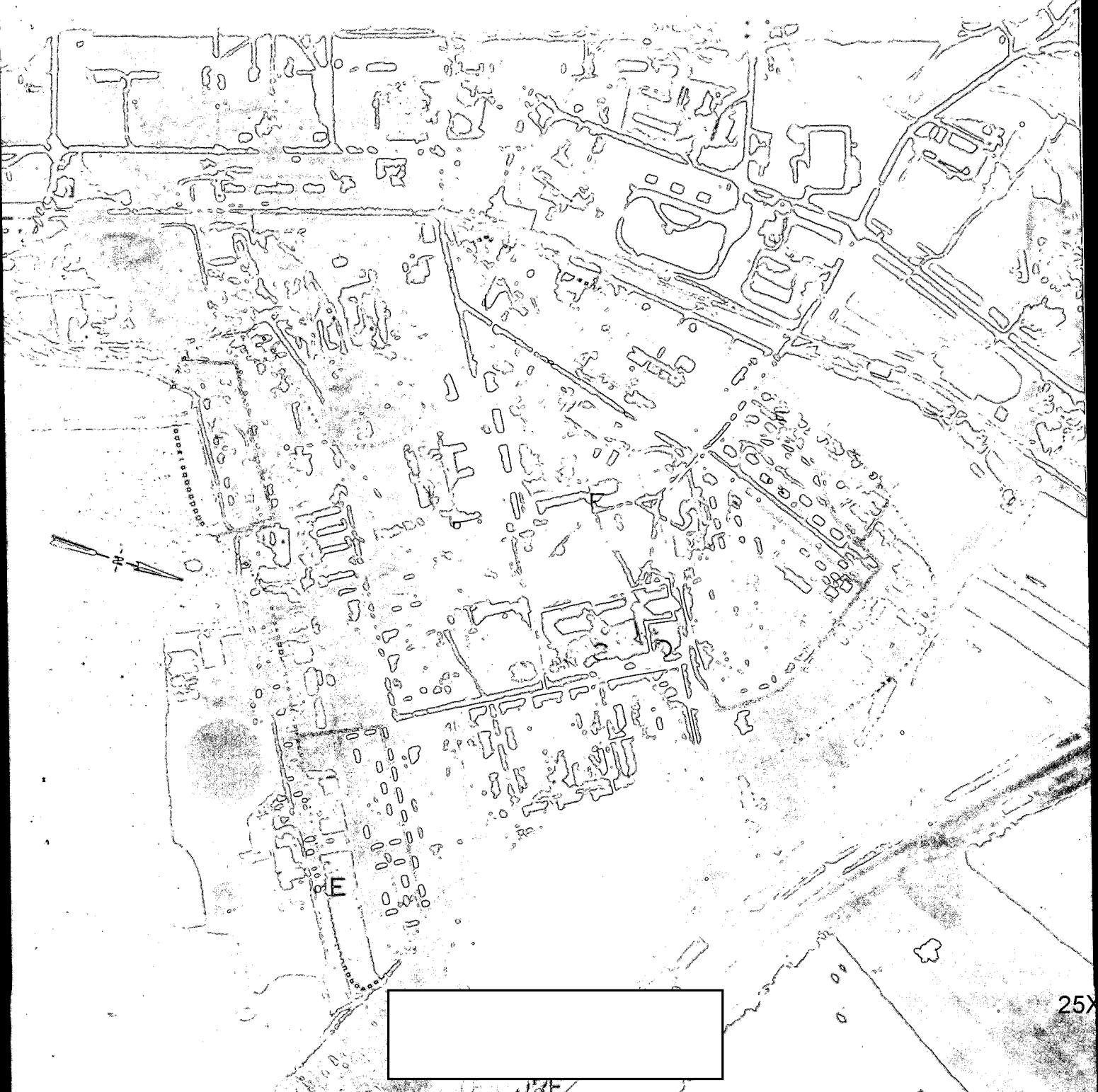
TOP SECRET



MINSK

BARRACKS AREA, U.S.S.R.

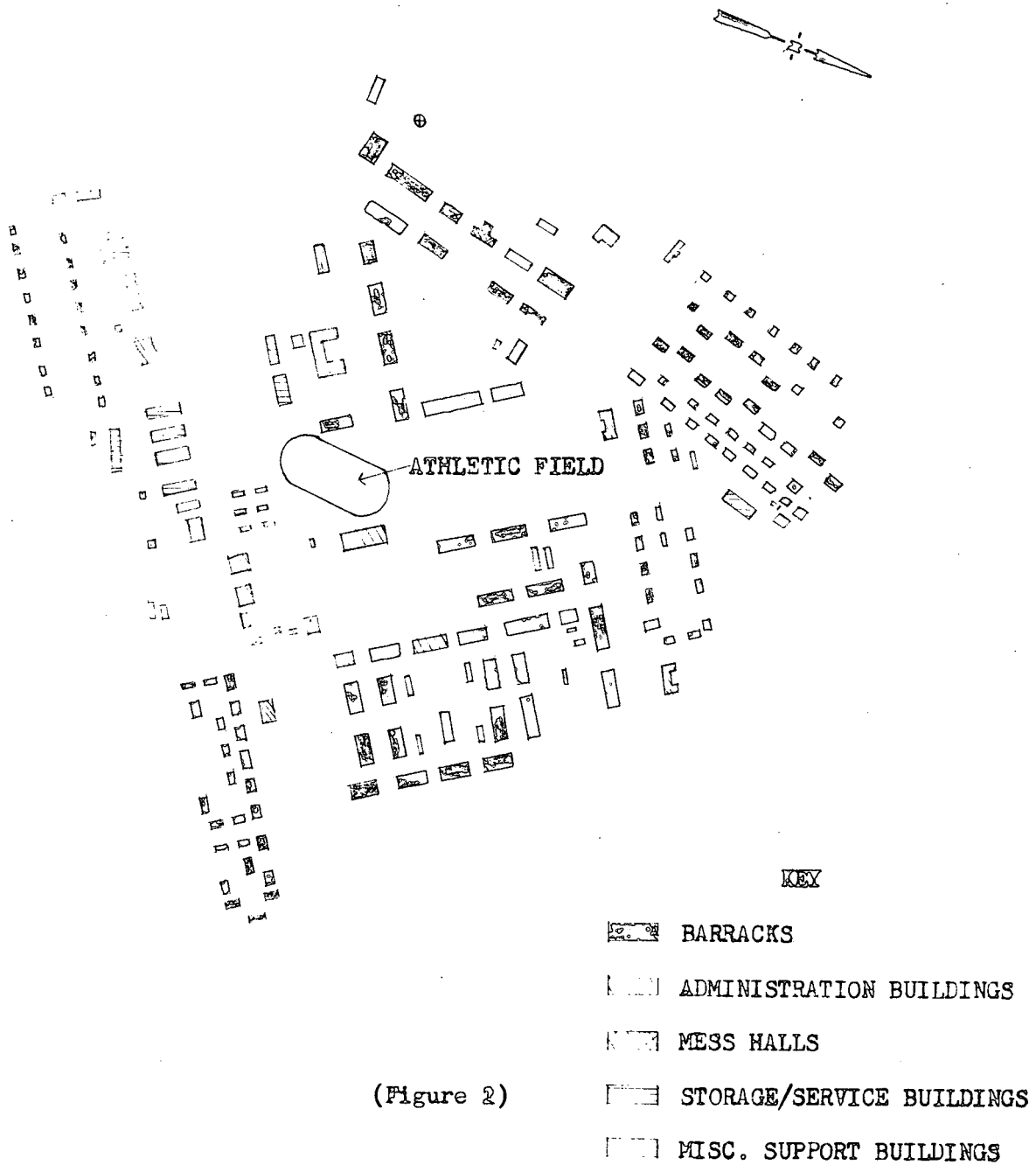
53-47N 27-35E



MINSK/MACHULISHCHE AIRFIELD

BARRACKS AREA, USSR

53-47N 27-35E



TOP SECRET

TOP SECRET