


TOP SECRET



IMAGERY
ANALYSIS
DIVISION

PIR

PHOTOGRAPHIC INTELLIGENCE REPORT



SHEN-YANG STORAGE SITE
SU-CHIA-TUN SOUTH, CHINA

Declass Review by NGA



25X

CIA/PIR 63059



25X

DATE JULY 1966

COPY

PAGES 5

GROUP 1
Excluded from automatic
downgrading and declassification

TOP SECRET

25X1

Approved For Release 2004/07/07 : CIA-RDP78T05161A000500010043-7

Next 2 Page(s) In Document Exempt

Approved For Release 2004/07/07 : CIA-RDP78T05161A000500010043-7

SHEN-YANG STORAGE SITE
SU-CHIA-TUN SOUTH, CHINA.

CIA/PIR-63059

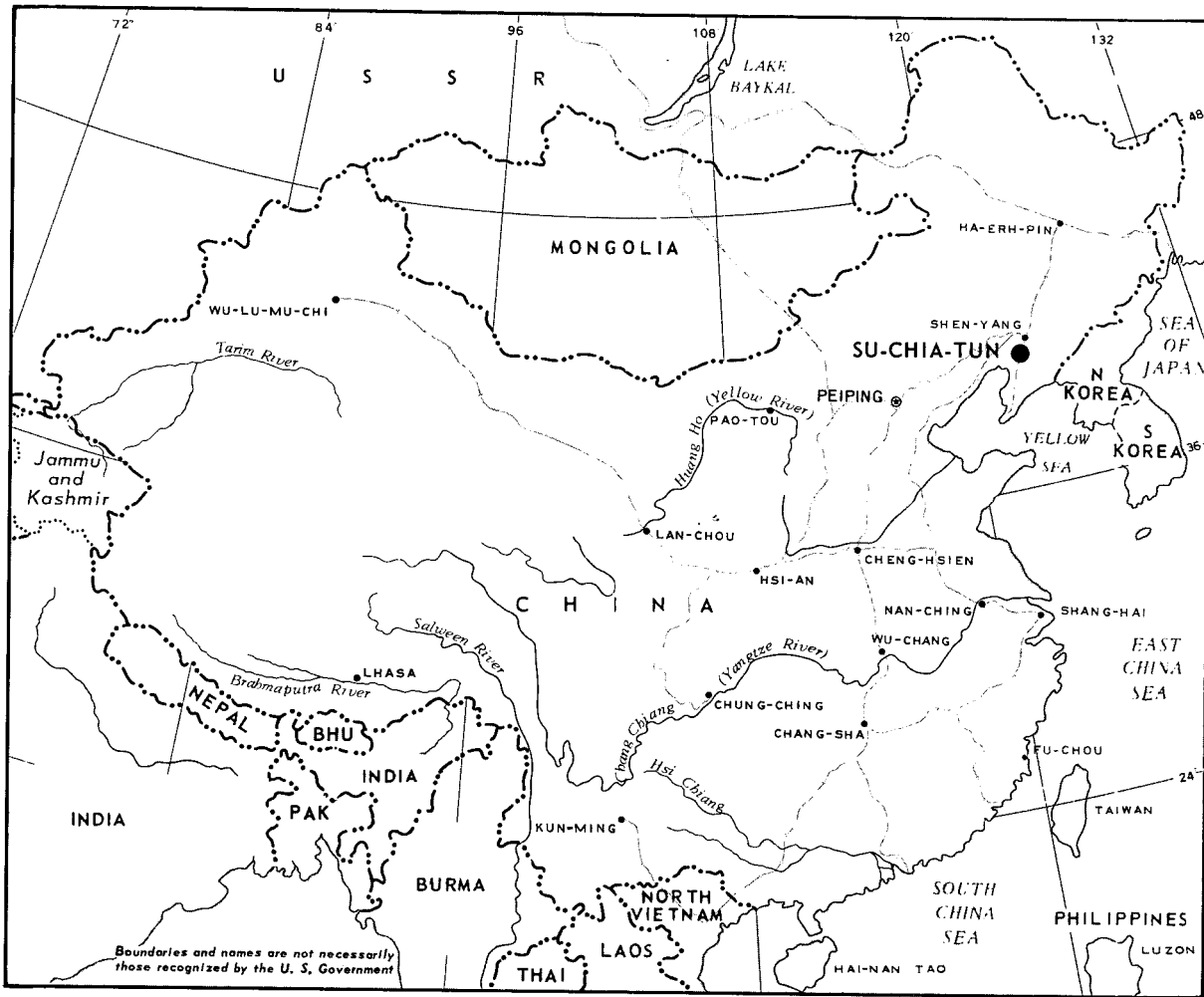



FIGURE 1.

COMOR NO: NONE
 BE NO: [REDACTED]
 COORDS: 41-35N 123-21E
 NPIC TARGET NO: 0290-108A
 DATE OF INFO: [REDACTED]

5X1

5X1

TOP SECRET



CIA/PIR-63059

CIA IMAGERY ANALYSIS DIVISION

SHEN-YANG STORAGE SITE SU-CHIA-TUN SOUTH, CHINA

A previously identified storage site is located at 41-35N 123-21E, 5 nautical miles (nm) south of Su-chia-tun and 12 nm south of Shen-yang, China (Figure 1). The site is both road and rail served.

Storage Facilities

Facilities in the storage area include 9 gable-roofed warehouses (Buildings 1-9, Figure 3), 14 curved-roof storage buildings (Buildings 10-23, Figure 3), 2 transshipment warehouses (Buildings 24 and 25, Figure 3), 4 support buildings and several open storage areas. Two of the gable-roofed warehouses (Buildings 5 and 6, Figure 3) have 4 dormer-type roof ventilators each. Curved-roof Buildings 20-23 have one stack-type ventilator located near each end of their roofs. Each of Buildings 10 through 19 consists of 2 separately roofed sections of different widths. Two stack-type ventilators are located on the roof of each section.

Unidentified objects are visible in the open storage areas. These objects are stacked in rows generally measuring 50 by 10 feet.

The 2 transshipment warehouses, which were under construction in [redacted] appear complete on photography of [redacted]

One of the support buildings located in the southwest corner of the storage area is [redacted] long and varies in width from [redacted]. A small free-standing stack is located near the northwest corner of this building (Figure 3). One support building in the southeast corner of the site was removed sometime between [redacted] (Figure 3).

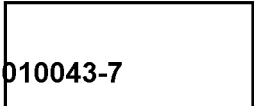
Security

The storage area is secured by a single fence. A guardhouse/check-point is located inside the road/rail entrance to the storage area. Guard towers are located inside the northeast and northwest corners of the storage area.

Housing and Administration

Facilities in the housing and administration area, which is located just outside the storage area entrance, include 5 barracks, several small administration/support buildings and 1 large [redacted] support building which was under construction on [redacted] and completed before [redacted] (Figure 3).

TOP SECRET



5X1

25X

25X

X1

25X

X1

25X

25X

X1

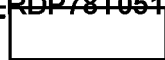

25X

25X

25X

25X

TOP SECRET




CIA IMAGERY ANALYSIS DIVISION

CIA/PIR-63059

Accuracy Statement

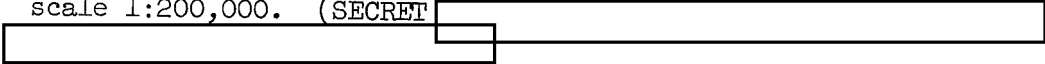
All measurements, with the exception of Buildings 24 and 25, have been made by the NPIC Technical Intelligence Division and are considered to be accurate within + 5 feet. Measurements of Buildings 24 and 25 were made by the CIA/IAD project analyst and should be considered approximate. The location of these two buildings on the rectified plot was also accomplished by the CIA/IAD project analyst and should also be considered approximate. The line drawing in this report has been rectified.

REFERENCES



Maps or Charts

ACIC. US Air Target Chart, Series 200, Sheet MO290-16HL, 4th ed, Jul 65, scale 1:200,000. (SECRET



Requirement No.

C-SI5-83,231

CIA/IAD Project No.

30666-6



TOP SECRET

CIA/PIR-63059/66

25
25
23




FIGURE 2. SHEN-YANG STORAGE SITE SU-CHIA-TUN SOUTH, CHINA

25X

TOP SECRET

25X

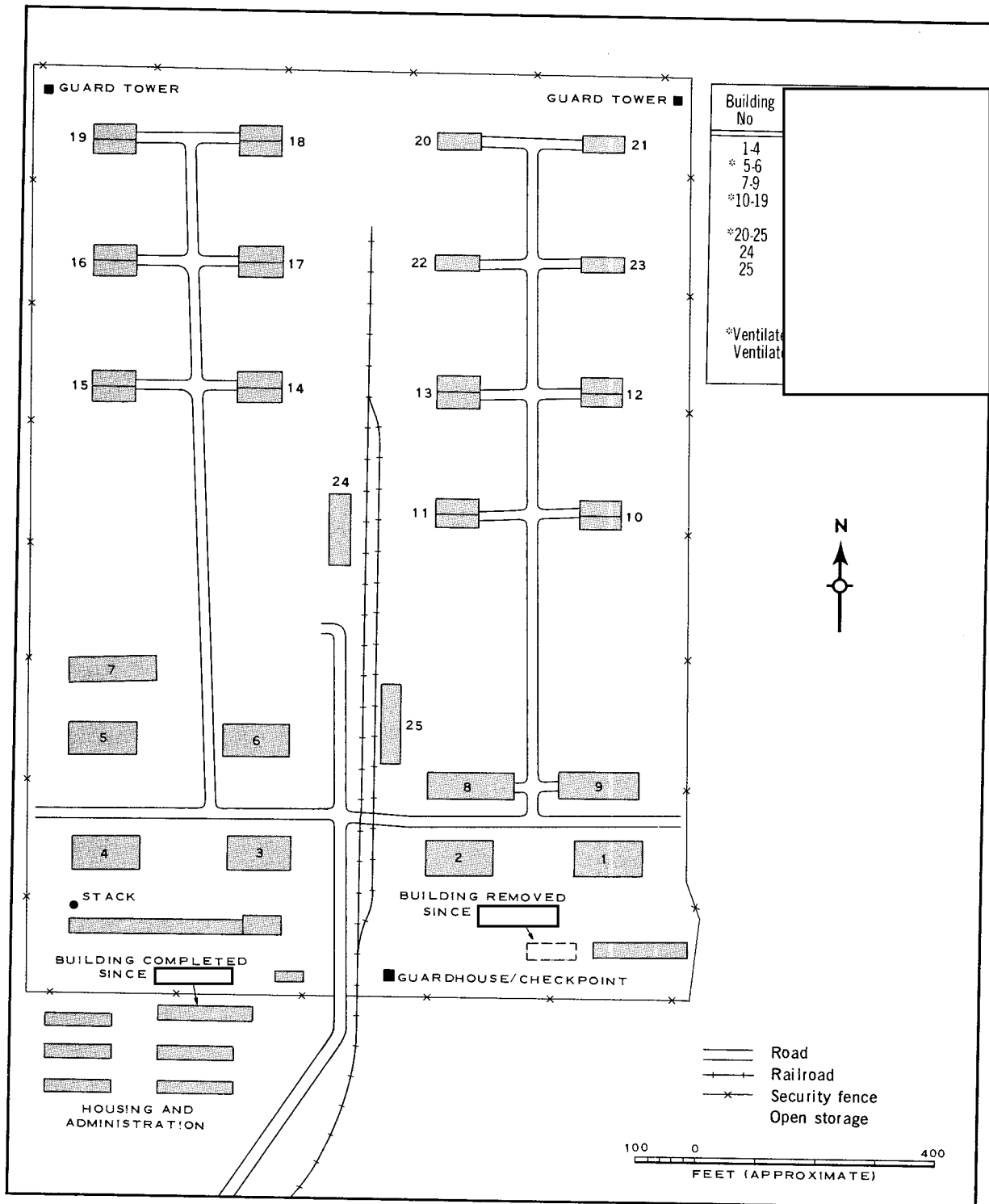
25X

TOP SECRET

CIA/PIR-63059/66

25X

25X



25X

25

FIGURE 3. SHEN-YANG STORAGE SITE SU-CHIA-TUN SOUTH, CHINA.

TOP SECRET

25

5X1

25X1

TOP SECRET