

TOP SECRET



IMAGERY
ANALYSIS
DIVISION


PIR

PHOTOGRAPHIC INTELLIGENCE REPORT

SEARCH FOR MILITARY INSTALLATION

MURASTE, USSR


Declassification Review by
NIMA/DoD



25X

25X

CIA/PIR 61117



DATE June 1966

COPY 39

PAGES 7

GROUP 1
Excluded from automatic
downgrading and declassification

TOP SECRET

25X1

Approved For Release 2003/08/05 : CIA-RDP78T05161A000400010047-4

Next 1 Page(s) In Document Exempt

Approved For Release 2003/08/05 : CIA-RDP78T05161A000400010047-4

X1



~~TOP SECRET~~


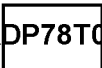


25X

CIA IMAGERY ANALYSIS DIVISION

SEARCH FOR MILITARY INSTALLATION,
MURASTE, USSR


~~TOP SECRET~~



25X

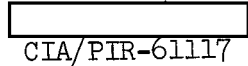
25X

X1



25

25



CIA/PIR-61117

CIA IMAGERY ANALYSIS DIVISION


SEARCH FOR MILITARY INSTALLATION,

MURASTE, USSR

This report presents results of a search conducted within a 25 nautical mile (nm) radius of Muraste, USSR (59-27N 24-26E) for a reported "military" installation, possibly related to surface-to-air missile (SAM) installations in the area (Figure 1). The activity is described as a fenced military installation with a half circle type roof on a "construction" approximately 75 meters in length visible above the fence of the installation.

A search of photography covering the area revealed three suspect installations, two of which have similar configurations and are possibly agricultural or horticultural experimental stations. The third installation is located adjacent to an SA-2 site but its functional relationship to the site is undetermined.

25




Possible Agricultural/Horticultural Experimental Stations

Two possible agricultural/horticultural experimental stations with similar features are observed in the search area. One is located 3 nm south of the city of Tallinn at 59-22-40N 24-44-10E. The second is 12 nm southwest of the city of Tallinn at 59-20-15N 24-23-40E (Figure 1).

25

25



MURASTE SEARCH AREA, USSR

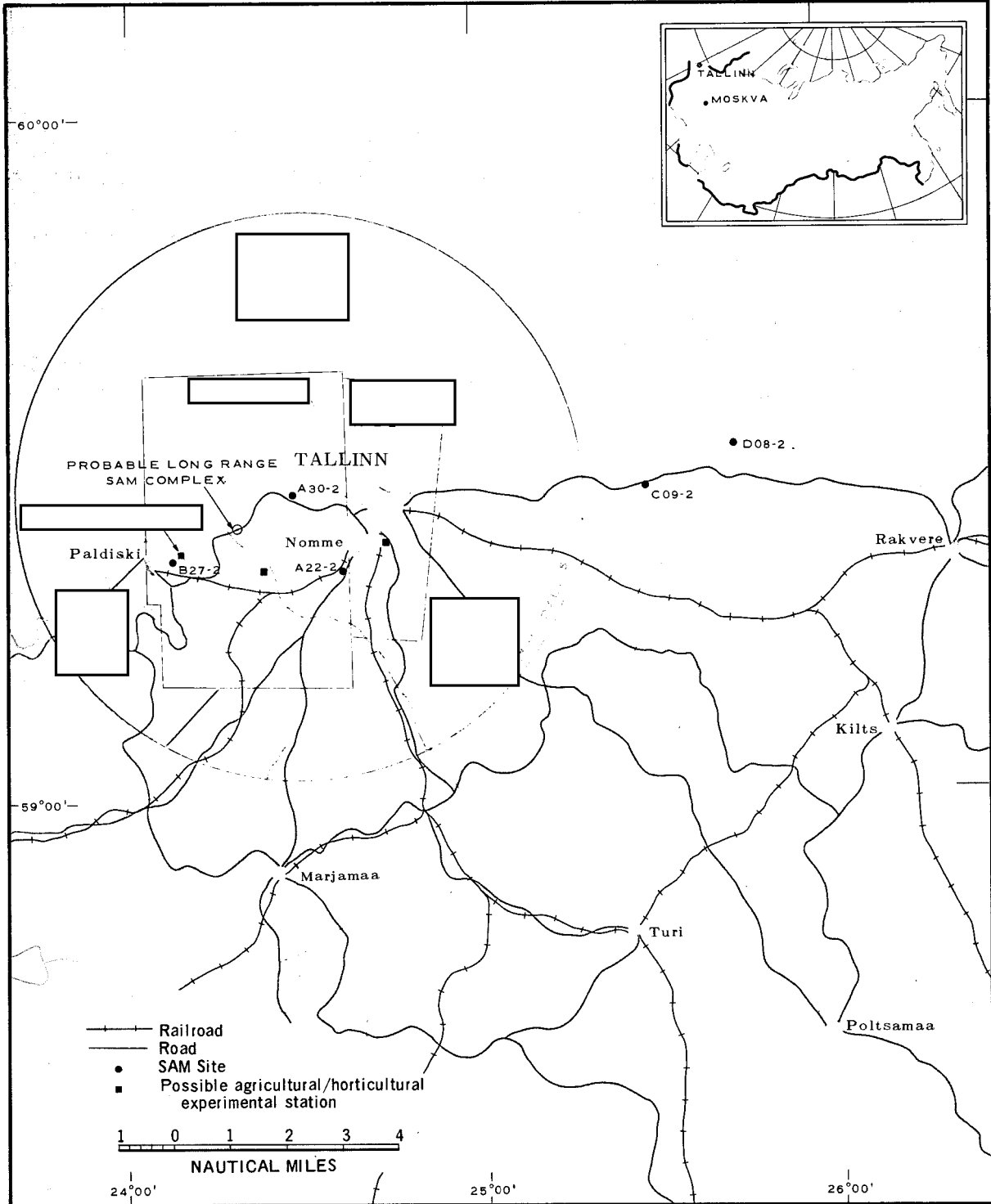



Figure 1

TOP SECRET



CIA IMAGERY ANALYSIS DIVISION

CIA/PIR-61117

25X
25X

This type of installation (Figure 3) occupies a large extent of land area and is comprised of several rows of long low buildings varying in size and ranging up to 435 feet long (132 meters). The roofs of these buildings are possibly curved, and the building areas are enclosed by a single security fence. Neither of the two installations is directly connected by road to SA-2 sites in the area or the long range SAM complex.

A review of photography revealed the possible experimental station south of Tallinn (59-22-40N 24-44-10E) was present on photography of [redacted] and the installation southwest of Tallinn (59-20-15N 24-23-40E) was present on [redacted] photography of [redacted] (Mission [redacted]). Although characteristics of this installation possibly fit the description given for the unidentified activity, its presence predates SAM deployment in the area.

25X
25X

The possible agricultural/horticultural experimental stations lack the good internal access roads of a military installation, their security is below normal standards, there is an absence of barrack blocks, there is no evidence of vehicles or vehicle sheds and the buildings do not conform to patterns and shapes seen previously in military installations.

The search revealed negative results for unidentified activity in the remainder of the area.

Measurements

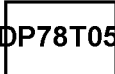
All measurements of the unidentified installation (Figure 2) were made by the NPIC/Technical Intelligence Division and are considered to be accurate [redacted] whichever is greater, for buildings, and ± 5 feet for tower heights.

25X1

REFERENCES



TOP SECRET



25X1
25X1

TOP SECRET

CIA/PIR-61117

CIA IMAGERY ANALYSIS DIVISION

MAPS AND CHARTS

ACIC. US Operational Navigation Chart, Sheet D-3, 3rd edition, August 1963, Scale 1:1,000,000 (CONFIDENTIAL)

REQUIREMENT

C-RR5-83,155

CIA/IAD PROJECT

30569-6

TOP SECRET

X1

25X
25X

25X
25X

25X1


Approved For Release 2003/08/05 : CIA-RDP78T05161A000400010047-4

Approved For Release 2003/08/05 : CIA-RDP78T05161A000400010047-4

X1




Approved For Release 2003/08/05 : CIA-RDP78T05161A000400010047-4



25

POSSIBLE AGRICULTURAL/HORTICULTURAL EXPERIMENTAL STATION

59-20-15N 24-23-40E



ILLEGIB

TOP SECRET

TOP SECRET