

TOP SECRET



IMAGERY  
ANALYSIS  
DIVISION

PIR


PHOTOGRAPHIC INTELLIGENCE REPORT



CHANGES AND ADDITIONS TO SELECTED


SAM SUPPORT FACILITIES, USSR

Declassification Review by NIMA/DoD



25X

CIA/PIR 61114



25X

DATE May 1966

COPY 39

PAGES 6

GROUP 1  
Excluded from automatic  
downgrading and declassification

TOP SECRET

25X1

Approved For Release 2003/08/05 : CIA-RDP78T05161A000400010044-7

Next 1 Page(s) In Document Exempt

Approved For Release 2003/08/05 : CIA-RDP78T05161A000400010044-7

USSR

# SELECTED SAM SUPPORT FACILITIES

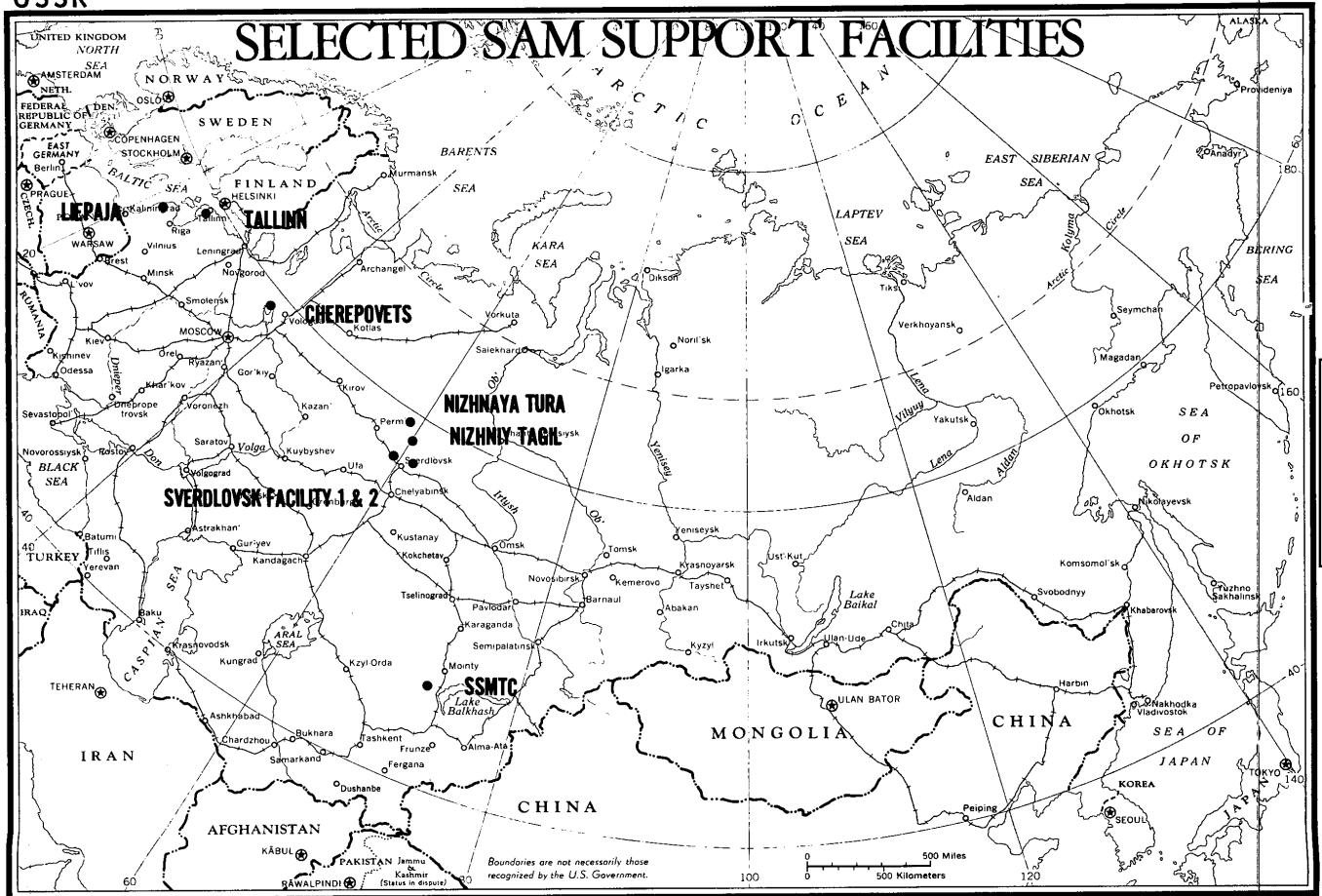


Figure 1

36702 10-62

TOP SECRET

CIA IMAGERY ANALYSIS DIVISION

CIA/PIR-61114

CHANGES AND ADDITIONS TO SELECTED SAM

SUPPORT FACILITIES, USSR

This report is in response to a CIA requirement requesting an analysis of changes or additions occurring since [redacted] at SAM support facilities located near deployed probable long range SAM launch complexes. The following SAM support facilities, depicted on Figure 1, were analyzed in response to this requirement.

<u>Support Facility</u>	<u>Coordinates</u>	<u>BE Number</u>
Cherepovets	59-07-30N 038-02-28E	[redacted]
Liepaja	56-31-30N 021-06-10E	
Tallinn	59-21-00N 024-46-50E	
Sverdlovsk Facility 1	56-52-30N 060-49-20E	
Sverdlovsk Facility 2	56-50-17N 059-24-16E	
Nizhnaya Tura	58-39-08N 059-36-35E	
Nizhniy Tagil	57-52-33N 060-03-43E	
Sary Shagan Missile Test Center	46-03-10N 073-28-00E	
Sary Shagan Missile Test Center Site	46-22-10N 072-51-30E	
Support for Former SAM Site B04-2		

No changes were noted in any of the selected SAM support facilities with the exception of the Cherepovets SAM Support Facility, Type 1 (Figures 2, 3, and 4). The changes involved the construction of six new buildings, a building foundation, and a probable bunker between [redacted]

[redacted] No modification to existing structures were noted during the same period. Figure 3 portrays the additions with a color coded line drawing of the facility.

Photographic quality of available missions in certain cases precluded selecting [redacted] photography as the beginning time frame for this study. However, photography accomplished close to this period was utilized where necessary.

All measurements have been made by the NPIC/Technical Intelligence Division and are considered to be accurate within  $\pm$  5 feet or  $\pm$  1 percent, whichever is greater.

TOP SECRET

25X1

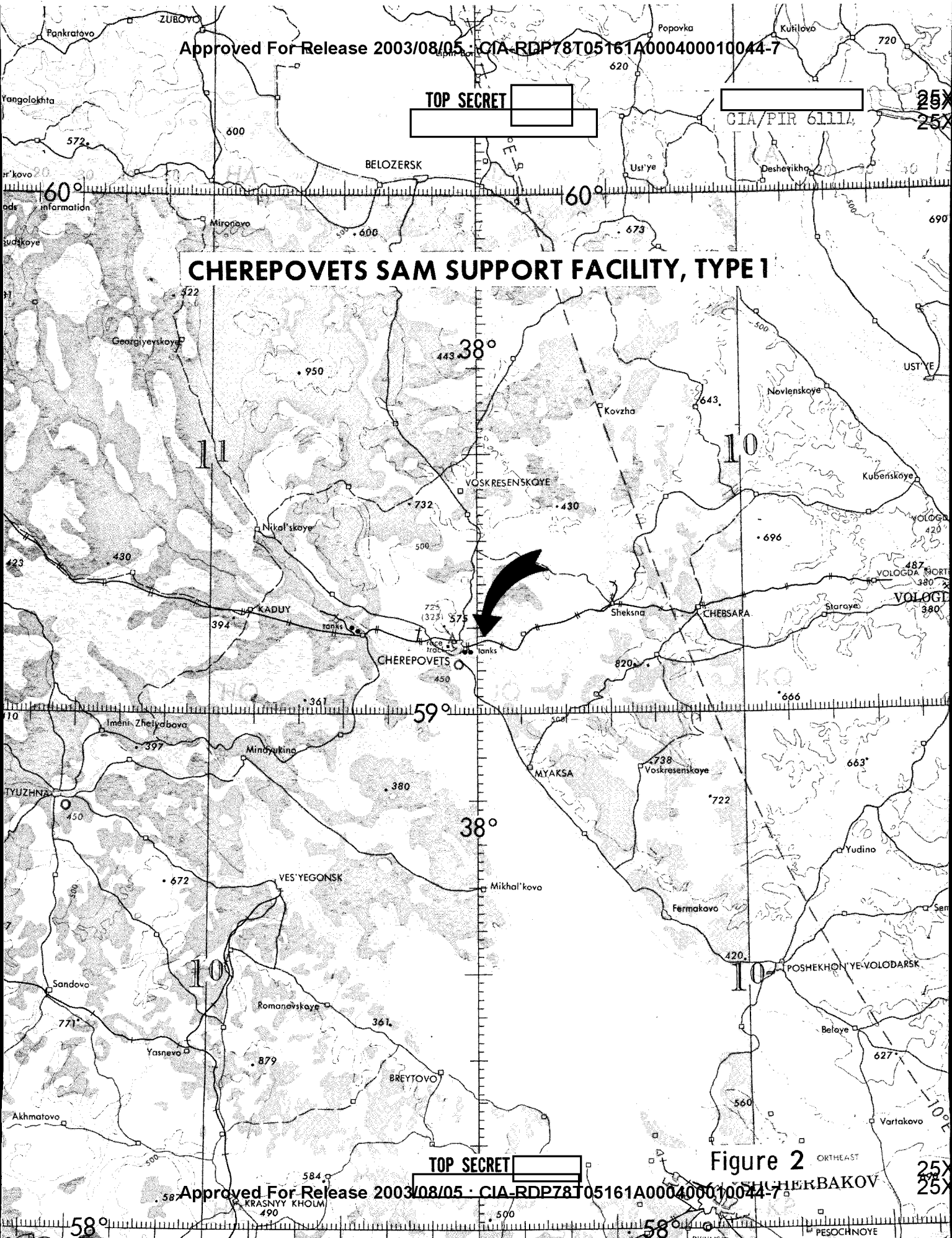
Approved For Release 2003/08/05 : CIA-RDP78T05161A000400010044-7

Approved For Release 2003/08/05 : CIA-RDP78T05161A000400010044-7

TOP SECRET

CIA/PIR 61114

# CHEREPOVETS SAM SUPPORT FACILITY, TYPE 1



TOP SECRET

Figure 2

58°

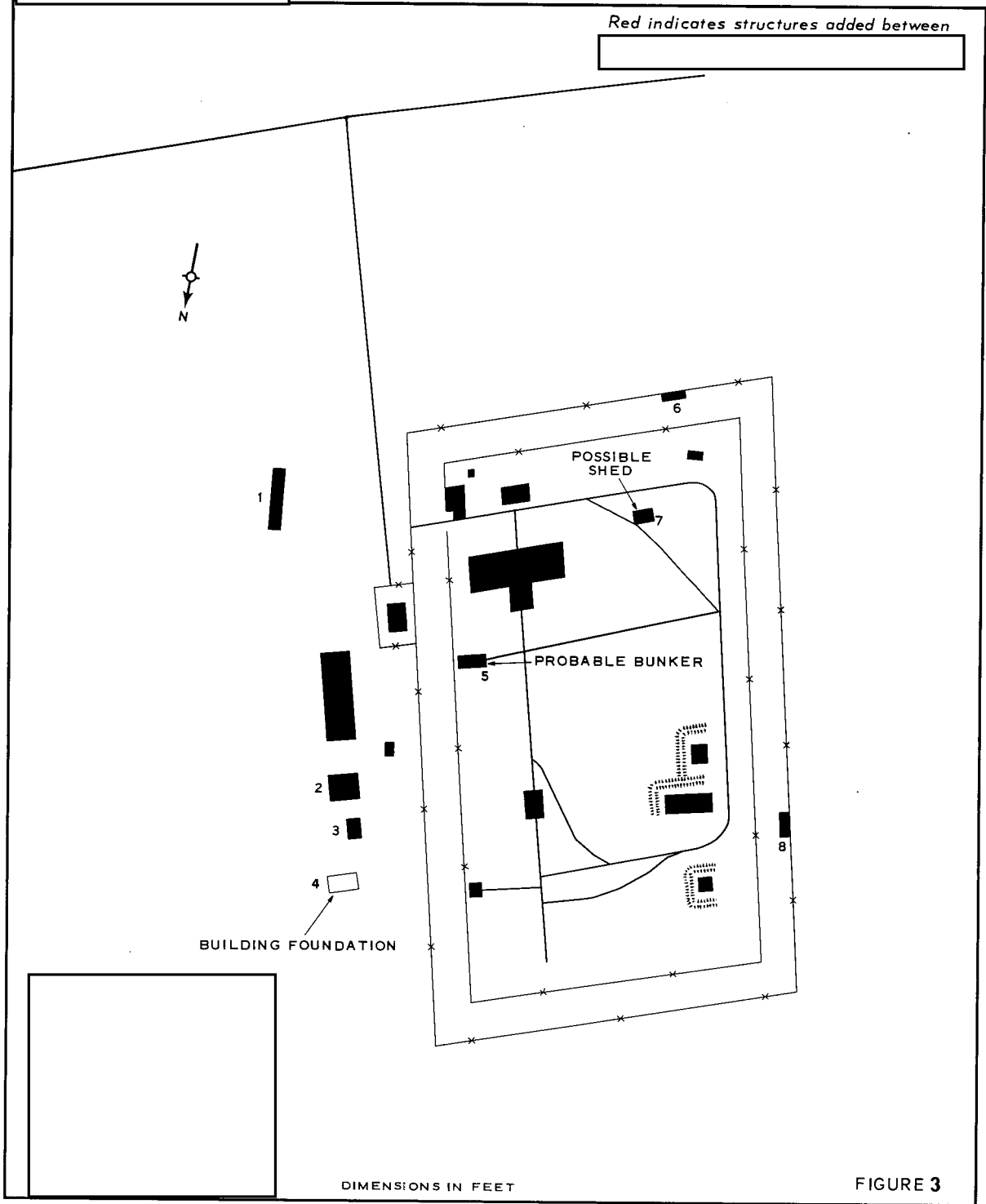
58°

25X  
25Y

TOP SECRET

CIA/PIR 61114

Red indicates structures added between




CHEROPOVETS SAM SUPPORT FACILITY TYPE I  
(DRAWN FROM UNRECTIFIED PHOTOGRAPHY).

TOP SECRET

TOP SECRET

**CHERPOVETS SAM SUPPORT FACILITY, TYPE 1**



TOP SECRET

Figure 4



**TOP SECRET**

**TOP SECRET**