

25X1





1 June 1970


25X1

Copy 13

25X1

MEMORANDUM FOR : 


ATTENTION : 

THROUGH : 

SUBJECT : Search for Possible Airfields, Military Installations, or Radar Facilities



REFERENCE : Requirement NSA/SPO/R-13870  
NPIC Project 250752

25X1



1. In response to the referenced requirement, a search was made of all  photography to locate any airfields, military installations, or radar facilities within a 30 nautical mile (nm) radius of 43-36N 101-37E (Area A) or within a 20 nm radius of 44-55N 097-20E (Area B).

2. Only the southwestern half of Area A was covered by photography during the referenced period. No airfields, military installations, or radar facilities are discernible.

25X1

3. Area B was covered completely on photography of   with less than 10 percent cloud cover. No airfields, military installations, or radar facilities are discernible.

25X1

4. This project is considered to be complete. Questions regarding this project may be directed to  of the Eastern USSR Branch, WGD/IEG on extension 

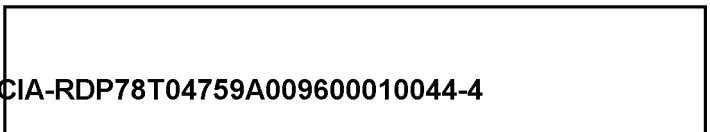
25X1  
25X1

Chief, Imagery Exploitation Group, NPIC

Group I  
Excluded from automatic  
downgrading and  
declassification

Declass Review by  
NIMA/DOD

25X1



25X1

Approved For Release 2003/12/19 : CIA-RDP78T04759A009600010044-4

25X1




1 June 1970

25X1

Distribution:

- Cys. 1&2 - TCO/NSA/PO4/SOC
- 3 - NSA/LO/NPIC
- 4&5 - NPIC/IEG/WGD
- 6 - NPIC/PSG/R&RD/TPDB
- 7 - NPIC/IEG/OD
- 8 - NPIC/PSG/RRD/ESS
- 9 - CIA/IAS
- 10 - DIAXX-3A
- 11 - DIAXX-3C
- 12 - TCO/NRTSC
- 13 - CIA/DDI/IRS/[redacted]R

25X1



25X1

25X1

Approved For Release 2003/12/19 : CIA-RDP78T04759A009600010044-4

Approved For Release 2003/12/19 : CIA-RDP78T04759A009600010044-4