

TOP SECRET

PHOTOGRAPHIC INTERPRETATION REPORT



CHELYABINSK-KARAGANDA
PORTION OF A SOVIET
EAST-WEST MICROWAVE
RELAY LINK

TCS-20096/68
FEBRUARY 1968
COPY 100
3 PAGES

handle via **TALENT-KEYHOLE** control only

Declass Review by NIMA/DOD

GROUP 1 EXCLUDED FROM
AUTOMATIC DOWNGRADING
AND DECLASSIFICATION

TOP SECRET

WARNING

This document contains information affecting the national security of the United States within the meaning of the espionage laws U. S. Code Title 18, Sections 793 and 794. The law prohibits its transmission or the revelation of its contents in any manner to an unauthorized person, as well as its use in any manner prejudicial to the safety or interest of the United States or for the benefit of any foreign government to the detriment of the United States. It is to be seen only by personnel especially indoctrinated and authorized to receive information in the designated control channels. Its security must be maintained in accordance with regulations pertaining to TALENT-KEYHOLE Control System.

NATIONAL PHOTOGRAPHIC INTERPRETATION CENTER

NAME

Chelyabinsk - Karaganda Portion of a Soviet East - West Microwave Relay Link

A 500-nautical mile (nm) segment of an East - West microwave relay link along the rail line between Chelyabinsk and Karaganda, USSR, has been identified on [REDACTED]

25X1D

[REDACTED] The identified portion of this link includes the 20 facilities which are designated 1 through 20 on Figure 1 and in the listing below. Photographs of facilities 1 and 2 are included on Figure 1 as representative of the 2 types of facilities observed in this link.

25X1D

1. 3 nm West of Zauralskiy at 54-48N 061-11E

[REDACTED]

2. 1.5 nm Northeast of Yuzhnouralsk at 54-27N 061-17E

[REDACTED]

25X1D
25X1D

3. Center of Troitsk at 54-04N 061-37E

[REDACTED]

4. 0.5 nm North of Komsomolets at 53-45N 062-02E

[REDACTED]

25X1D
25X1D

5. 2 nm Southwest of Fedorovka at 53-57N 062-40E

[REDACTED]

6. 0.5 nm East of Ozernaya at 53-26N 063-14E

[REDACTED]

25X1D
25X1D

7. 2 nm Southeast of Kustanay at 53-11N 063-39E

[REDACTED]

25X1D

8. 0.5 nm North of Glazunovskiy at 52-55N 063-48E

[REDACTED]

9. Western edge of Novonezhinka at 52-32N 064-02E




25X1D

10. North edge of Kushmurun at 52-28N 064-37E




25X1D

11. 1 nm South of Koybagar at 52-17N 065-01E



25X1D

12. 2.5 nm East of Tyuntyugur at 52-07N 065-45E



25X1D

13. 3 nm Southeast of Yesil at 51-55N 066-28E



25X1D

14. 1 nm North of Zhaksy at 51-55N 067-19E




25X1D

15. 0.5 nm North of Perekatnaya at 51-50N 067-55E




25X1D

16. 3 nm East of Atbasar at 51-48N 068-24E




25X1D

17. 3 nm South of Yelizavetogradskoye at 51-27N 070-40E



25X1D

18. 1 nm Southeast of Vishnevka at 50-48N 072-12E



25X1D

19. 4 nm South of Osakarovka at 50-30N 072-32E



25X1D

20. 4 nm Northwest of Temir-Tau at 50-08N 072-52E



25X1D

Each facility consists of a microwave tower and a control building. Small-scale photography precludes identification of the size, type, and orientation of the microwave elements.

TOP SECRET RUFF

TCS-20096/68
February 1968

Handle Via
Talent-KEYHOLE
Control System Only

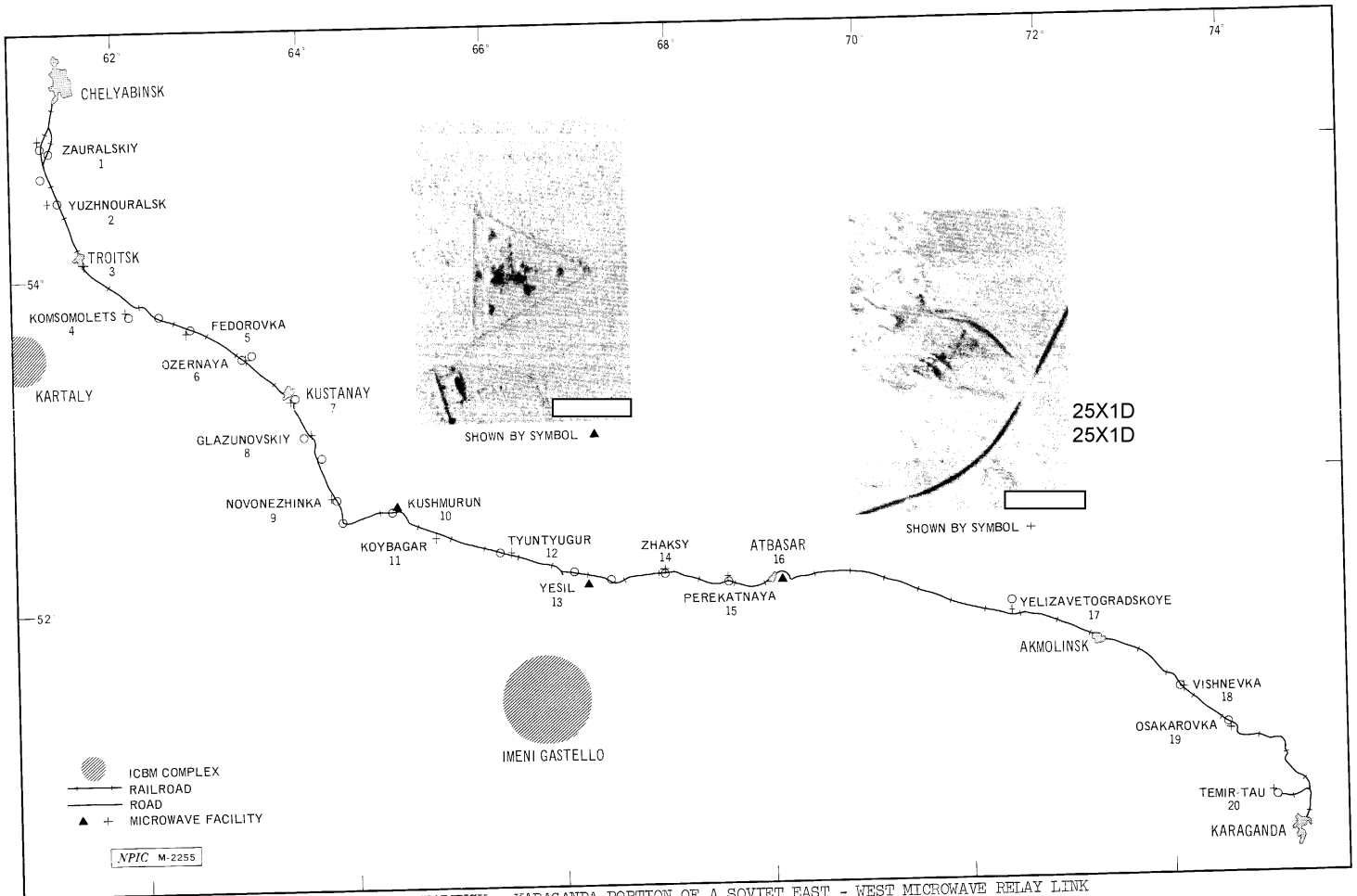


FIGURE 1. CHELYABINSK - KARAGANDA PORTION OF A SOVIET EAST - WEST MICROWAVE RELAY LINK

TOP SECRET RUFF

Handle Via
Talent-KEYHOLE
Control System Only

Approved For Release 2002/05/07 : CIA-RDP78T04759A008400010022-1

TOP SECRET

Approved For Release 2002/05/07 : CIA-RDP78T04759A008400010022-1

TOP SECRET