

TOP SECRET

REF ID: A66444

PHOTOGRAPHIC INTERPRETATION REPORT



MYS TERPENIYA TALL KING-AW RADAR FACILITY USSR

Declass Review by NIMA / DoD

[Redacted Box]


25X1

DECEMBER 1966

COPY 111

2 PAGES

25X1



GROUP 1 EXCLUDED FROM
AUTOMATIC DOWNGRADING
AND DECLASSIFICATION

TOP SECRET

25X1

Approved For Release 2003/11/21 : CIA-RDP78T04759A005100010045-2

Approved For Release 2003/11/21 : CIA-RDP78T04759A005100010045-2

25X1

Approved For Release 2003/11/21 : CIA-RDP78T04759A005100010045-2

TOP SECRET

25X1

NATIONAL PHOTOGRAPHIC INTERPRETATION CENTER

INSTALLATION NAME	GEO COORDS	PUBLICATION DATE
Mys Terpeniya TALL KING-AW Radar Facility USSR	48-41-00N 144-40-00E	December 1966
	NPIC TARGET NO	BE NO
	0205-41	

25X1D
25X1A

PHOTOGRAPHY

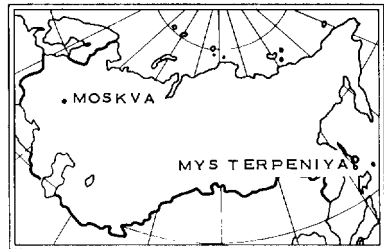
AD AREA		NPIC PROJECT
E-2-1		11012/66 (partial answer)

25X1A

REFERENCES
ACIC series, scale 1:200,000; NPIC/ (TS

25X1

Location: 3 nm NW of Mys Terpeniya
 Construction Status: Complete
 Configuration: Single
 Activity: None observed
 Security: None observed
 Vegetation & Terrain: Barren & coastal
 Operational Components:



TALL KING R.P.
 Support Components: 1 antenna building, 1 support building, and 1 generator building
 Site Support Facility: Five support buildings are 3,600 ft northwest of the R.P.

25X1

Approved For Release 2003/11/21 : CIA-RDP78T04759A005100010045-2

TOP SECRET

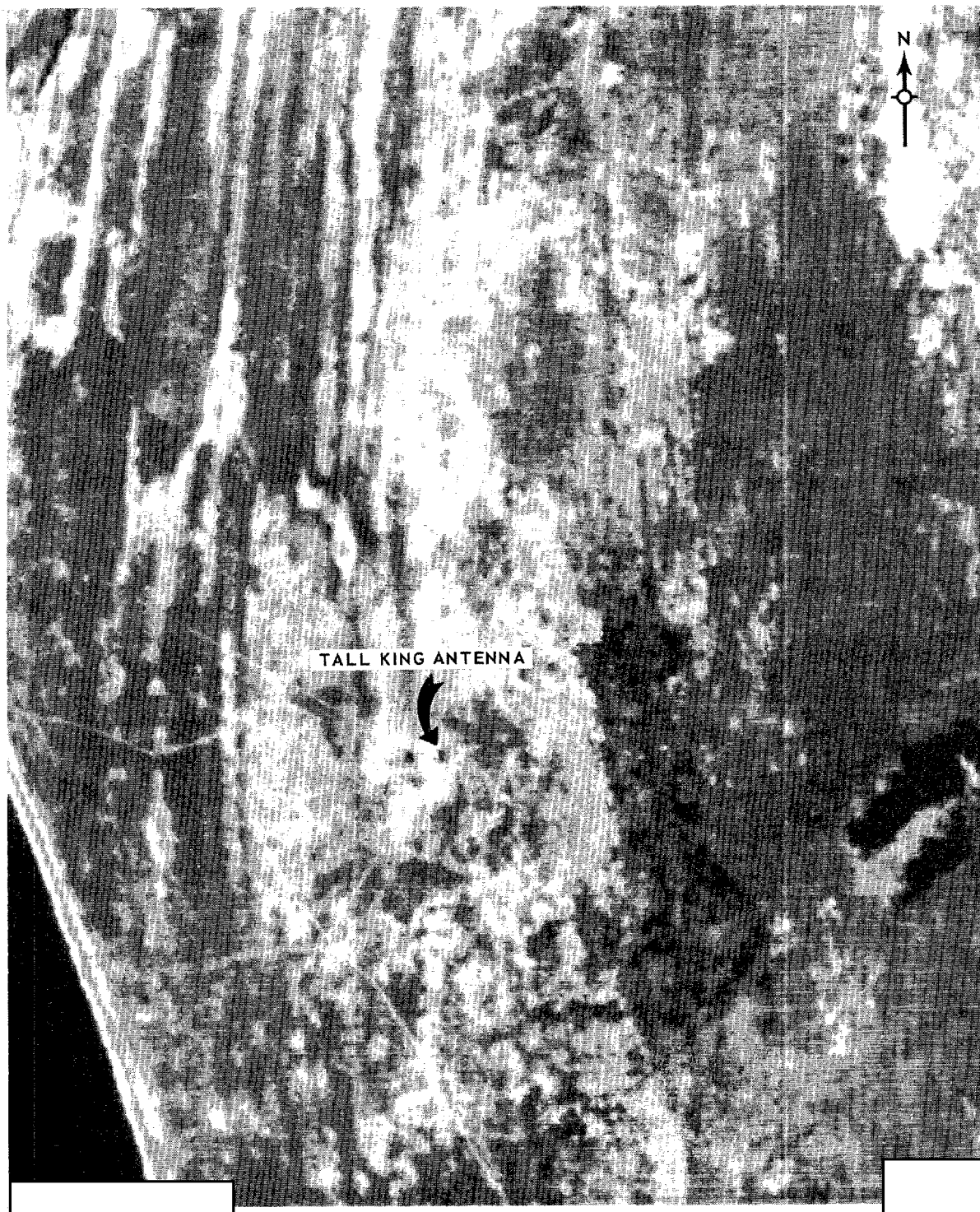
25X1

Approved For Release 2003/11/21 : CIA-RDP78T04759A005100010045-2

TOP SECRET

Approved For Release 2003/11/21 : CIA-RDP78T04759A005100010045-2

25X1



25X1

25X1D

Mys Terpeniya 'TALL KING-AW Radar Facility

Approved For Release 2003/11/21 : CIA-RDP78T04759A005100010045-2

TOP SECRET

Approved For Release 2003/11/21 : CIA-RDP78T04759A005100010045-2

25X1

Approved For Release 2003/11/21 : CIA-RDP78T04759A005100010045-2

TOP SECRET

Approved For Release 2003/11/21 : CIA-RDP78T04759A005100010045-2

TOP SECRET