

TOP SECRET




BRIEF

PHOTOGRAPHIC INTERPRETATION REPORT



SAM INSTALLATION SERIES

Declass Review by NIMA / DoD




25X1

NOVEMBER 1966

COPY 112


1 PAGE

25X1



GROUP 1 EXCLUDED FROM
AUTOMATIC DOWNGRADING
AND DECLASSIFICATION

TOP SECRET



25X1

Approved For Release 2003/11/21 : CIA-RDP78T04759A005100010036-2

Approved For Release 2003/11/21 : CIA-RDP78T04759A005100010036-2

25X1

25X1

Approved For Release 2003/02/21 : CIA-RDP78T04759A005100010036-2

NATIONAL PHOTOGRAPHIC INTERPRETATION CENTER

INSTALLATION NAME Yen Bai SAM Site Bl2-2 North Vietnam	GEO COORDS 21-36-38N 105-07-18E	PUBLICATION DATE November 1966
	NPIC TARGET NO 0616-147E	BE NO [Redacted]

25X1D
25X1A

PHOTOGRAPHY
[Redacted]

25X1D

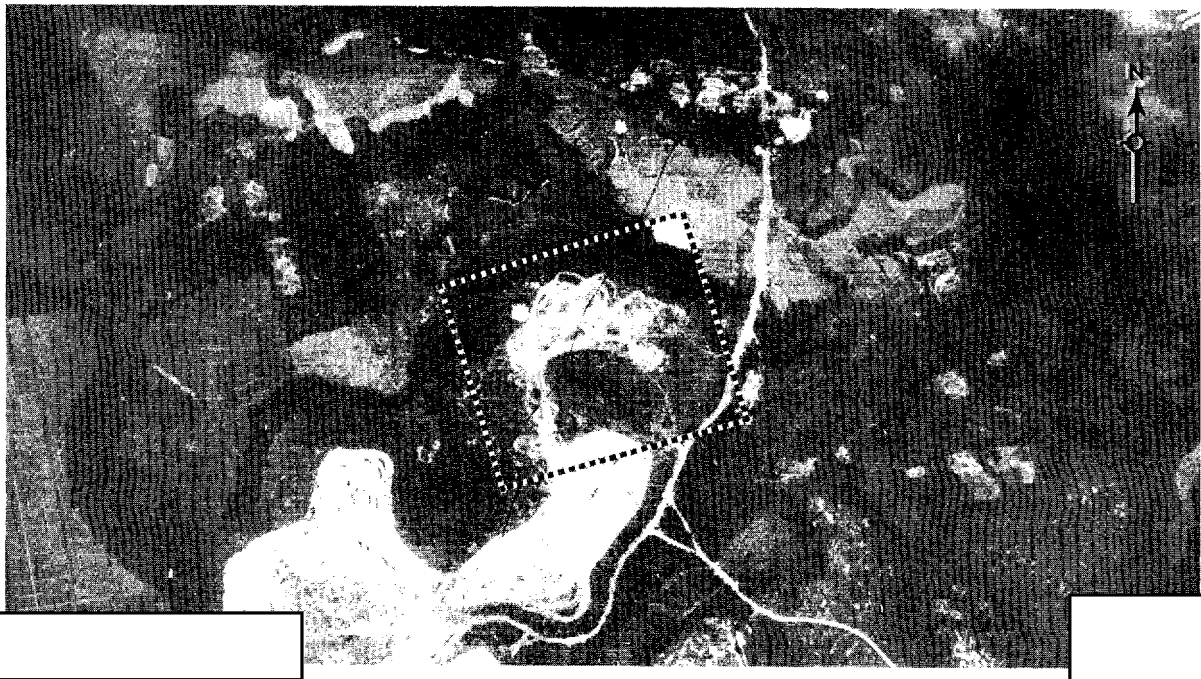
	AD AREA VN	NPIC PROJECT 11005/66
--	---------------	--------------------------

REFERENCES
PAC series chart, scale 1:200,000; NPIC/R-926/64 (TS [Redacted])

25X1

REQUIREMENT USIB-64

Location: 14.4 nm ESE of Yen Bai
 Configuration: Irregular
 Status: Complete
 Launch Facilities: 5 positions, all unrevetted, 1 occupied by a missile on launcher, 4 occupied by launchers only
 Electronic Facilities: Central guidance area is unrevetted, occupied by a FAN SONG radar; acquisition radar position immediately NE of site
 Site Support Facilities: No buildings; no missile-hold positions
 Security Measures: None
 Remarks: 2 AAA sites within 1 nm
 Vehicles & Equipment: 2 camouflaged missile transporters (1 with missile), 1 probable camouflaged van, and 1 equipment trailer



25X1D

25X1

[Redacted]

25X1

Approved For Release 2003/11/21 : CIA-RDP78T04759A005100010036-2

TOP SECRET

Approved For Release 2003/11/21 : CIA-RDP78T04759A005100010036-2

TOP SECRET