

TOP SECRET


BRIEF

PHOTOGRAPHIC INTERPRETATION REPORT



SAM INSTALLATION SERIES

Declass Review by NIMA / DoD



25X1

NOVEMBER 1966

COPY 111


1 PAGE

25X1



GROUP 1 EXCLUDED FROM
AUTOMATIC DOWNGRADING
AND DECLASSIFICATION

TOP SECRET



25X1

Approved For Release 2003/11/21 : CIA-RDP78T04759A005100010027-2

Approved For Release 2003/11/21 : CIA-RDP78T04759A005100010027-2

25X1

25X1

Approved For Release 2003/11/21 : CIA-RDP78T04759A005100010027-2

NATIONAL PHOTOGRAPHIC INTERPRETATION CENTER

INSTALLATION NAME Ky Anh SAM Site D17-2 North Vietnam	GEO COORDS 17-35-20N 106-26-42E	PUBLICATION DATE November 1966
	NPIC TARGET NO 0617-286A	BE NO [Redacted]

25X1D
25X1A

PHOTOGRAPHY
[Redacted]


25X1D

FIRST OBSERVED [Redacted]	AD AREA VN	NPIC PROJECT 11005/66
------------------------------	---------------	--------------------------

REFERENCES
ACIC series chart, scale 1:200,000; NPIC/R-926/64 (TS [Redacted])
REQUIREMENT USIB-64

25X1

Location: 30.4 nm SSE of Ky Anh
 Configuration: Irregular
 Status: Complete
 Launch Facilities: 5 positions, 1 probable position, revetting undetermined, all camouflaged, occupied
 Electronic Facilities: Central guidance area revetting undetermined, camouflaged, occupied by a probable FAN SONG radar and 2 vans
 Site Support Facilities: No buildings; no missile-hold positions
 Security Measures: None
 Remarks: 1 AAA site within 1 nm



25X1D

25X1

Approved For Release 2003/11/21 : CIA-RDP78T04759A005100010027-2

25X1

Approved For Release 2003/07/21 : CIA-RDP78T04759A005100010027-2

TOP SECRET

Approved For Release 2003/11/21 : CIA-RDP78T04759A005100010027-2

TOP SECRET