

[Redacted]

PHOTOGRAPHIC INTERPRETATION REPORT



**ORIGINAL RECORDS COPY**

**SAM INSTALLATION SERIES**

[Redacted]

OCTOBER 1966

COPY 101

2 PAGES

25X

25X

[Redacted]

Declass Review by NIMA / DoD

GROUP 1 EXCLUDED FROM  
AUTOMATIC DOWNGRADING  
AND DECLASSIFICATION

[Redacted]

25X1

Approved For Release 2003/11/21 : CIA-RDP78T04759A004800010087-0

Approved For Release 2003/11/21 : CIA-RDP78T04759A004800010087-0

TOP SECRET

25X

25X

Construction at Belaya Tserkov SAM Site Bl4-2, USSR, and at Kremenchug SAM Site B26-2, USSR

Publication Date: October 1966

NPIC Project: 11031/67

Requirement: USIB-64

25X1D

Belaya Tserkov SAM Site Bl4-2, USSR

Geo Coords: 49-36-00N 030-24-00E

AD Area: ZP-1-1

NPIC Target No: 0233-8A

BE No: [redacted]

25X1A

References: USATC, Series 200, Sheet M0233-18HL, 4th ed, Sep 65 (S/ [redacted])

NPIC/R-926/64 (TS [redacted])

Location: 16 nm SE of Belaya Tserkov

Configuration: Star

Status: Complete

25X

25X1C


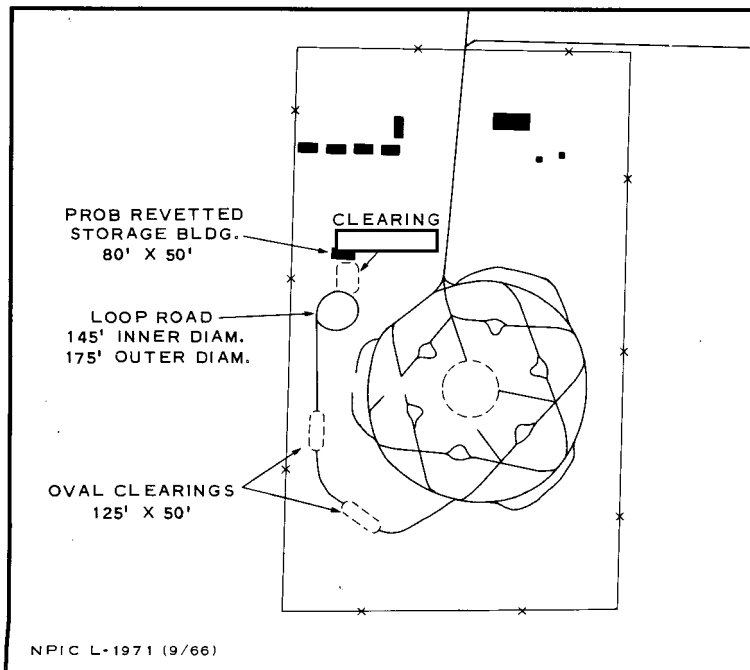
An area of new construction approximately 625 ft west of Belaya Tserkov SAM Site Bl4-2 was first observed in [redacted]. The construction can be negated in [redacted]. The area consists of a new road, which begins at the southern edge of the launch area, passes north through 2 oval clearings, and terminates with a loop road. Immediately north of the loop road are a rectangular clearing and a probable revetted building.

25X1D

25X1D

The construction at this site, as at Kremenchug SAM Site B26-2, appears to be incomplete and it is not possible at this stage to determine what function it will serve.

25X1D



25X1D

TOP SECRET

25X

25X

25X

X1

25X  
25X

25X1D

Kremenchug SAM Site B26-2  
Geo Coords: 49-00-55N 032-57-45E  
NPIC Target No: 0233-35C

AD Area: ZP-1-3  
BE No: [redacted]

25X1A

[redacted]

References: USATC, Series 200, Sheet M0233-20HL, 4th ed, Jun 66 (S)

25X1C

25X


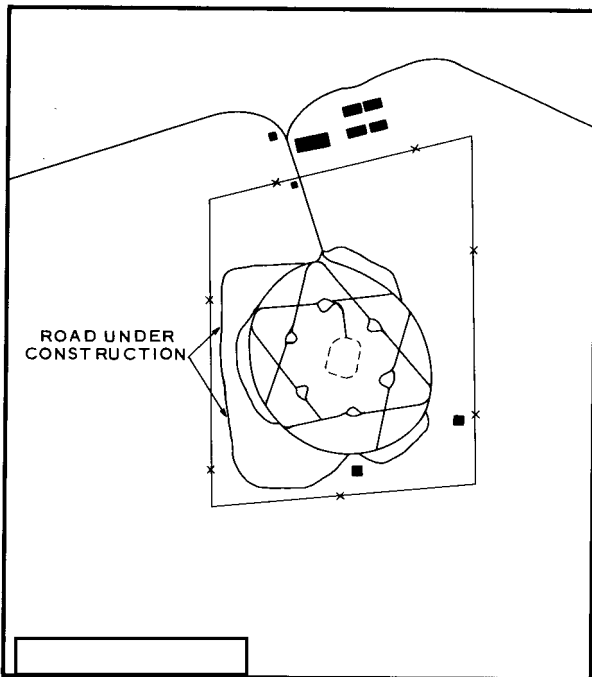
NPIC/R-926/64 (TS [redacted])

Location: 19 nm WSW of Kremenchug  
Configuration: Star  
Status: Complete

An area of new construction approximately 700 ft west of Kremenchug SAM Site B26-2 was first observed in [redacted]. The construction can be negated in [redacted]. The area consists of a new road under construction which begins at the southern edge of the launch area and passes north. This road is similar in appearance to that observed at Belaya Tserkov SAM Site B14-2, but it does not have the 2 oval clearings, the rectangular clearing, the loop road, or the probable revetted building observed at the latter site. Due to the early stage of construction, no measurements were taken from the photography of the Kremenchug site.

25X1D

25X1D



25X1D

X1

25X  
25X  
25X