

TOP SECRET

PHOTOGRAPHIC INTERPRETATION REPORT



SAM INSTALLATION SERIES

[Redacted]


25X1

AUGUST 1966

COPY 101

1 PAGE

25X1



Declass Review by NIMA/DOD

GROUP 1 EXCLUDED FROM
AUTOMATIC DOWNGRADING
AND DECLASSIFICATION

TOP SECRET

25X1

Approved For Release 2003/12/19 : CIA-RDP78T04759A004600010020-5

Approved For Release 2003/12/19 : CIA-RDP78T04759A004600010020-5

25X1

25X1

NATIONAL PHOTOGRAPHIC INTERPRETATION CENTER

INSTALLATION NAME Tsiteli-Tskaro SAM Site B27-2 USSR	GEO COORDS 41-27-40N 045-52-00E	PUBLICATION DATE August 1966
	NPIC TARGET NO 0325-95A2	

25X1



25X1

25X1

	AD AREA ZF-1-2	NPIC PROJECT 11005/66
--	-------------------	--------------------------

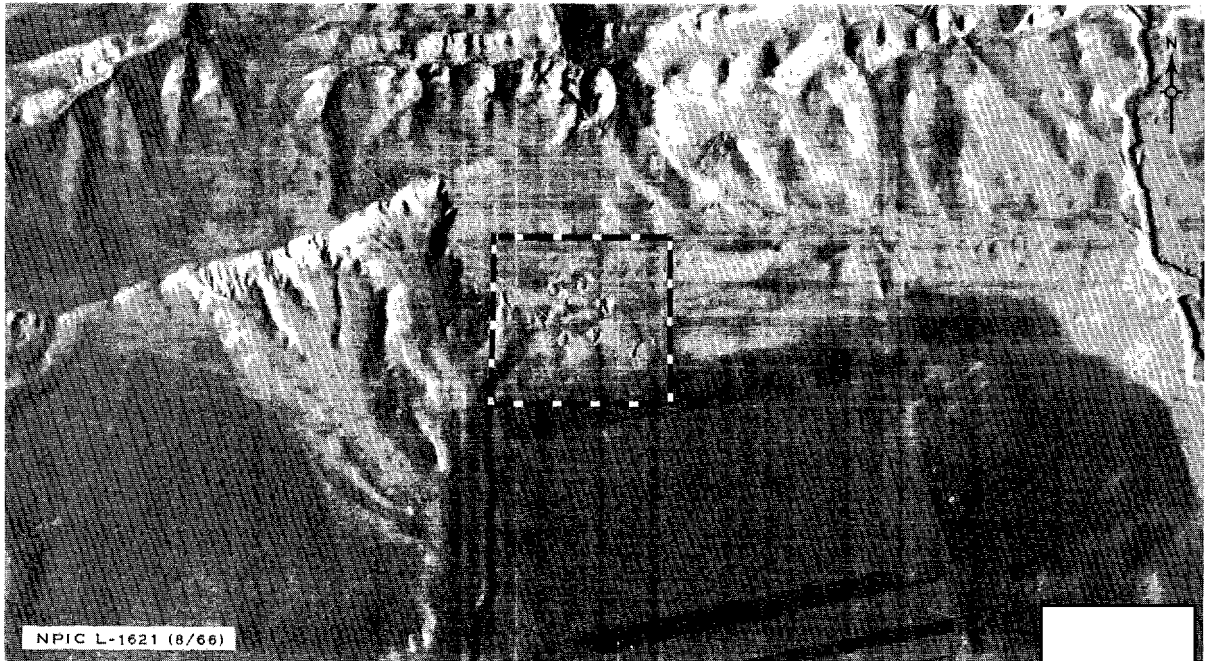
25X1

REFERENCES USATC, Series 200, Sheet 0325-17HL, 2d ed, Apr 64 (S [redacted])
 [redacted]; NPIC-R/926/64 (TS [redacted])
 REQUIREMENT USIB-64

25X1


25X1

Location: 11 nm W of Tsiteli-Tskaro
 Configuration: Undetermined; lacks inner service roads
 Status: Complete
 Launch Facilities: 6 positions, revetted, unoccupied
 Electronic Facilities: Central guidance area is unrevetted, unoccupied
 Site Support Facilities: No buildings; 1 missile-hold position, revetted, unoccupied
 Security Measures: Launch area is unfenced
 Remarks: No AAA sites within 1 nm



25X1

TOP SECRET



25X1

TOP SECRET

TOP SECRET