

TOP SECRET



PHOTOGRAPHIC INTERPRETATION REPORT



SAM INSTALLATION SERIES

DECLASS REVIEW by NIMA/DOD




25X1

JULY 1966

COPY 101


1 PAGE

25X1



GROUP 1 EXCLUDED FROM
AUTOMATIC DOWNGRADING
AND DECLASSIFICATION

TOP SECRET



25X1

25X1


Approved For Release 2003/12/19 : CIA-RDP78T04759A004300010044-2

TOP SECRET

NATIONAL PHOTOGRAPHIC INTERPRETATION CENTER

INSTALLATION NAME	GEO COORDS	PUBLICATION DATE
Vinh Probable SAM Site North Vietnam	18-10-06N 105-42-06E	July 1966
	NPIC TARGET NO	
	0617-346D1	

25X1



25X1


25X1

	AD AREA	NPIC PROJECT
	VN	11005/66

REFERENCES

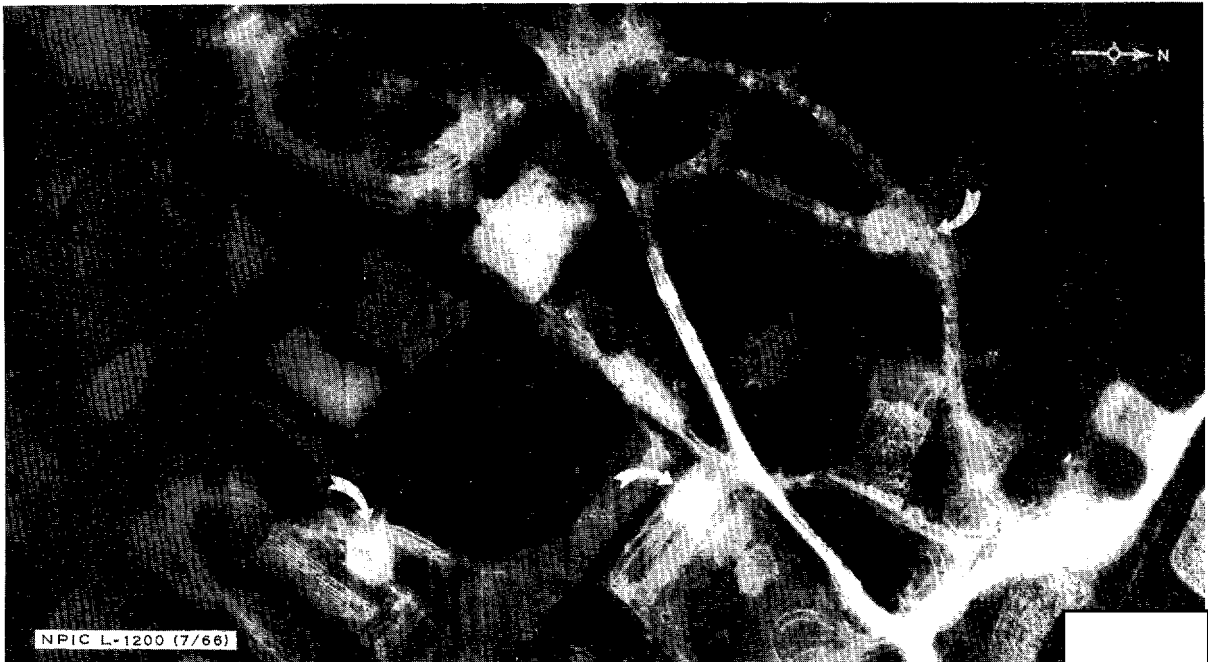
USATC, Series 200, Sheet 0617-14HL, 2d ed, Apr 64 (S); NPIC/R-926/64 (TS

25X1



REQUIREMENT USIB-64

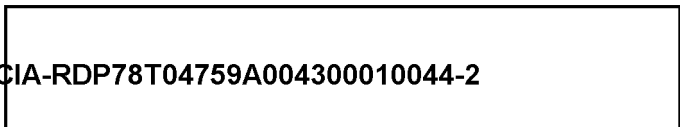
Location: 30 nm S of Vinh
 Configuration: Irregular
 Status: Complete
 Launch Facilities: 3 positions, unrevetted, unoccupied
 Electronic Facilities: Central guidance area is unrevetted, unoccupied
 Site Support Facilities: No buildings; no missile-hold positions
 Security Measures: None
 Remarks: 3 AAA sites within 1 nm; partial coverage



25X1

25X1

TOP SECRET



TOP SECRET

TOP SECRET