


25X1

TOP SECRET

Approved For Release 2003/12/19 : CIA-RDP78T04759A004300010035-2

BRIEF

PHOTOGRAPHIC INTERPRETATION REPORT



NAGYATAD TALL KING-AW RADAR FACILITY HUNGARY



25X1


JULY 1966

COPY 102

2 PAGES

DECLASS REVIEW by NIMA/DOD


25X1



GROUP 1 EXCLUDED FROM
AUTOMATIC DOWNGRADING
AND DECLASSIFICATION

Approved For Release 2003/12/19 : CIA-RDP78T04759A004300010035-2

TOP SECRET



25X1

25X1

Approved For Release 2003/12/19 : CIA-RDP78T04759A004300010035-2

Approved For Release 2003/12/19 : CIA-RDP78T04759A004300010035-2

25X1

Approved For Release 2003/12/19 : CIA-RDP78T04759A004300010035-2
TOP SECRET

25X1
25X1

NATIONAL PHOTOGRAPHIC INTERPRETATION CENTER

INSTALLATION NAME Nagyatad TALL KING-AW Radar Facility Hungary	GEO COORDS 46-11-50N 017-18-20E NPIC TARGET NO 0252-843	PUBLICATION DATE July 1966 BE NO None
---	--	--

[Redacted]

25X1

AD AREA None	REQUIREMENT NSA. P0432/R11-65	NPIC PROJECT 11012/66 (partial answer)
-----------------	----------------------------------	---

REFERENCES
USATC, Series 200, Sheet 0252-141L, 2d ed, Jun 64 (S/ [Redacted])
[Redacted] NPIC/ [Redacted] (TS [Redacted])

25X1

25X1
25X1
25X1

Location: 3 nm SW of Nagyatad
 Construction Status: Complete
 Configuration: Single
 Activity: None
 Security: Single
 Vegetation & Terrain: Farmland & flat
 Operational Components:
 TALL KING
 1 Height Finder radar
 Support Components: 1 antenna building, 1 support building, and 1 generator building
 Site Support Facility: Immediately E of the R.P. are 3 support buildings and 5 electronics vans

R.P.
300 ft NE



Approved For Release 2003/12/19 : CIA-RDP78T04759A004300010035-2
TOP SECRET

25X1
25X1

25X9

Approved For Release 2003/12/19 : CIA-RDP78T04759A004300010035-2

Next 1 Page(s) In Document Exempt

Approved For Release 2003/12/19 : CIA-RDP78T04759A004300010035-2