

TOP SECRET

BRIEF

PHOTOGRAPHIC INTERPRETATION REPORT



SAM INSTALLATION SERIES

[Redacted]

25X1

JULY 1966

COPY 103

1 PAGE


DECLASS REVIEW by NIMA/DOD

25X1



GROUP 1 EXCLUDED FROM
AUTOMATIC DOWNGRADING
AND DECLASSIFICATION

TOP SECRET



25X1

Approved For Release 2003/12/19 : CIA-RDP78T04759A004300010021-7

Approved For Release 2003/12/19 : CIA-RDP78T04759A004300010021-7

25X1


Approved For Release 2006/12/15 : CIA-RDP78T04759A004300010021-7
TOP SECRET

25X1

NATIONAL PHOTOGRAPHIC INTERPRETATION CENTER

INSTALLATION NAME	GEO COORDS	PUBLICATION DATE	
Unidentified Activity at Nebit-Dag SAM Support Facility USSR	39-28-00N 054-19-55E	July 1966	
	NPIC TARGET NO		
	0338-12B		

25X1



25X1

25X1

	AD AREA	NPIC PROJECT
	ZF-2-5	11687/66

REFERENCES
 USATC, Series 200, Sheet 0338-1HL, 2d ed, Apr 62 (S);
 NPIC/R-926/64 (TS) [redacted] REQUIREMENT USIB-64

25X1

Location: 2 nm SW of Nebit-Dag

Adjacent to the eastern edge of the Nebit-Dag SAM Support Facility is an area of unidentified activity. In [redacted], the activity consisted of a double security fence which adjoined the fence enclosing the support facility, a small probable security building, and a circular excavation or coring. Six unidentified pieces of equipment were observed in the area. [redacted] [redacted], a possible structure was over the previously noted coring in a shallow linear excavation, which was newly identified at that time.


25X1

25X1

25X1

25X1

[redacted] a T-shaped service road and a Ukraina-type revetment are present. Construction status cannot be determined because of poor interpretability and lack of stereo coverage.



NPIC L-1138 (7/66)

25X1

TOP SECRET

TOP SECRET