

25X1


TOP SECRET  
Approved For Release 2003/11/21 : CIA-RDP78T04759A004100010010-1

# REF ID: A66001

## PHOTOGRAPHIC INTERPRETATION REPORT




### SAM INSTALLATION SERIES



25X1

JUNE 1966  
COPY 101  
1 PAGE

25X1



Declass Review by NIMA / DoD

GROUP 1 EXCLUDED FROM  
AUTOMATIC DOWNGRADING  
AND DECLASSIFICATION

Approved For Release 2003/11/21 : CIA-RDP78T04759A004100010010-1

TOP SECRET  
[Redacted]

25X1

25X1

Approved For Release 2003/11/21 : CIA-RDP78T04759A004100010010-1

Approved For Release 2003/11/21 : CIA-RDP78T04759A004100010010-1

25X1

Approved For Release 2003/11/21 : CIA-RDP78T04759A004100010010-1

25X1

25X1

NATIONAL PHOTOGRAPHIC INTERPRETATION CENTER

25X1A

INSTALLATION NAME Al Qahirah SAM Support Facility, North Egypt	GEO COORDS 30-31-40N 031-10-40E NPIC TARGET NO 0447-97	PUBLICATION DATE June 1966
---	---	-------------------------------

25X1D



25X1D

	AD AREA EG	NPIC PROJECT 11005/66
--	---------------	--------------------------

25X1

REFERENCES USATC, Series 200, Sheet S0447-6HL, 1st ed, Jan 63 (S/ [redacted])  
 [redacted] NPIC/R-926/64 (TS [redacted])


25X1

25X1

REQUIREMENT USIB-64

Location: 28.9 nm N of al Qahirah  
 Configuration: Irregular  
 Status: Complete  
 Structures: 5 large buildings, 1 small drive-through building, 2 small buildings, and 3 revetted buildings  
 Missiles or Missile Components: Undetermined; small scale  
 Vehicles & Equipment: Approximately 20 unidentified vehicles or pieces of equipment  
 Remarks: No AAA sites within 1 nm

25X1D



Approved For Release 2003/11/21 : CIA-RDP78T04759A004100010010-1

25X1

25X1

25X1

Approved For Release 2003/11/21 : CIA-RDP78T04759A004100010010-1

Approved For Release 2003/11/21 : CIA-RDP78T04759A004100010010-1