




PHOTOGRAPHIC INTERPRETATION REPORT




**SAM INSTALLATION SERIES**



25X1

MAY 1966  
COPY 101  
1 PAGE

25X1



Declass Review by NIMA / DoD

GROUP 1 EXCLUDED FROM  
AUTOMATIC DOWNGRADING  
AND DECLASSIFICATION

25X1

Approved For Release 2003/11/21 : CIA-RDP78T04759A004100010009-3

Approved For Release 2003/11/21 : CIA-RDP78T04759A004100010009-3

25X1

25X1

**TOP SECRET**

Approved For Release 2002/11/21 : CIA-RDP78T04759A004100010009-3

NATIONAL PHOTOGRAPHIC INTERPRETATION CENTER

INSTALLATION NAME Kun-ming SAM Site B23-2 China	GEO COORDS 24-54-22N 102-33-10E	PUBLICATION DATE May 1966
	NPIC TARGET NO 0496-11A1	BE NO 0496-

25X1D



25X1D

	AD AREA CH	NPIC PROJECT 11005/66
--	---------------	--------------------------

25X1C

25X1C

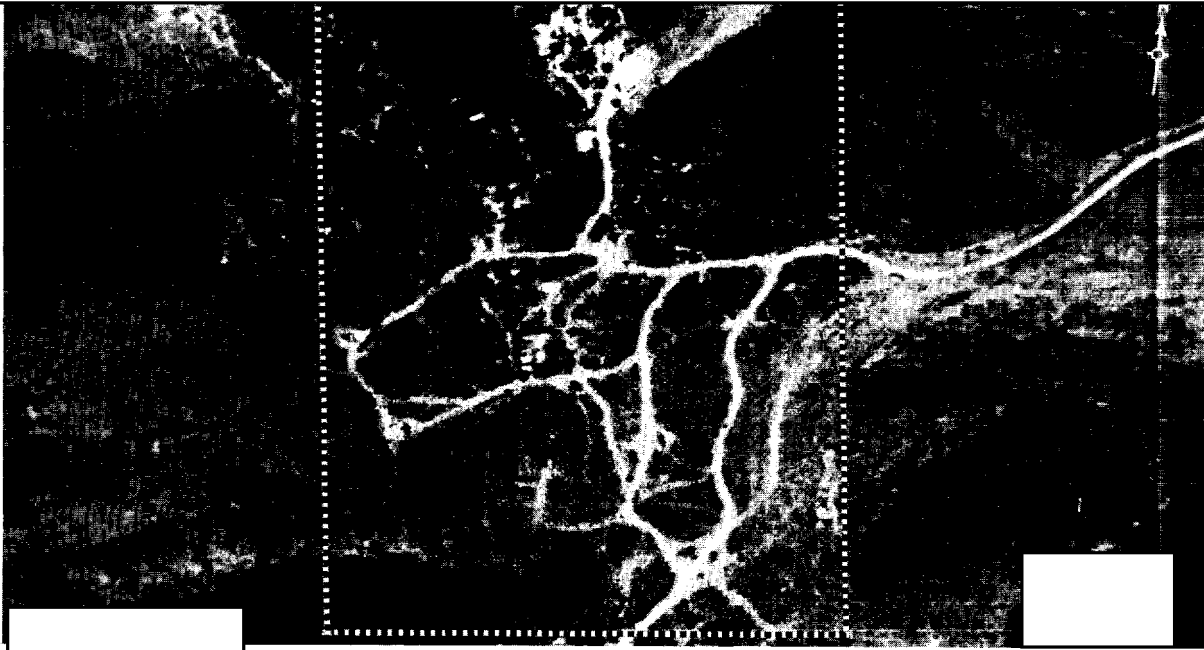
REFERENCES  
USATC, Series 200, Sheet M0496-17HL, 2d ed, Nov 65 (S/ [redacted])  
[redacted] NPIC/R-926/64 (TS [redacted])<sup>NT</sup> USIB-64

25X1

25X1

Location: 12 nm SW of Kun-ming  
 Configuration: Irregular  
 Status: Probably complete  
 Launch Facilities: 6 positions, unrevetted, 5 occupied by probable launchers, 1 probably occupied  
 Electronic Facilities: Central guidance area is unrevetted, occupied by 5 van trucks, 3 electronic vans, 1 FAN SONG Guidance Radar and 1 probable trailer  
 Site Support Facilities: No buildings; 1 missile-hold position, probably unrevetted, occupied by 4 probable transporters  
 Security Measures: None  
 Remarks: No AAA sites within 1 nm

25X1D



25X1D

25X1



25X1

**TOP SECRET**

Approved For Release 2002/11/21 : CIA-RDP78T04759A004100010009-3

Approved For Release 2003/11/21 : CIA-RDP78T04759A004100010009-3

**TOP SECRET**

Approved For Release 2003/11/21 : CIA-RDP78T04759A004100010009-3

**TOP SECRET**