

TOP SECRET

Approved For Release 2003/12/19 : CIA-RDP78T04759A003700010010-6



BRIEF

PHOTOGRAPHIC INTERPRETATION



SAM INSTALLATION SERIES




25X1

MARCH 1966

COPY 88

1 PAGE

25X1




Declass Review by NIMA / DoD

GROUP 1 EXCLUDED FROM
AUTOMATIC DOWNGRADING
AND DECLASSIFICATION

Approved For Release 2003/12/19 : CIA-RDP78T04759A003700010010-6

TOP SECRET



25X1

25X1

25X1

Approved For Release 2003/12/19 : CIA-RDP78T04759A003700010010-6

Approved For Release 2003/12/19 : CIA-RDP78T04759A003700010010-6

25X1

Approved For Release 2003/12/19 : CIA-RDP78T04759A003700010010-6

TOP SECRET

25X1

25X1

NATIONAL PHOTOGRAPHIC INTERPRETATION CENTER

INSTALLATION NAME	GEO COORDS	PUBLICATION DATE
Hoa Binh SAM Site A19-2 North Vietnam	20-40-30N 105-19-20E	March 1966
	NPIC TARGET NO	
	0616-115E	
	AD AREA	NPIC PROJECT
	VN	11479/66

25X1A

25X1D

25X1D


REFERENCES

USATC, Series 200, Sheet 0616-24HL, 2d ed, Jun 64 (S/ [redacted])
NPIC/R-926/64 (TS [redacted]) REQUIREMENT NSCID 163-66

25X1

25X1

Location: 9.1 nm S of Hoa Binh
 Configuration: Undetermined, lacks inner road network
 Status: Complete
 Launch Facilities: 6 positions, revetted, unoccupied
 Electronic Facilities: Central guidance area is revetted, unoccupied
 Site Support Facilities: No Buildings; 3 missile-hold positions, revetted unoccupied
 Security Measures: None
 Remarks: No AAA sites within 1 nm



NPIC K-7526 (3/66)

25X1D

25X1

Approved For Release 2003/12/19 : CIA-RDP78T04759A003700010010-6

TOP SECRET

25X1

25X1

25X1

Approved For Release 2003/12/19 : CIA-RDP78T04759A003700010010-6

Approved For Release 2003/12/19 : CIA-RDP78T04759A003700010010-6