

TOP SECRET

BRIEF

PHOTOGRAPHIC INTERPRETATION REPORT



SAM INSTALLATION SERIES

Declass Review by NIMA / DoD




25X1

MARCH 1966

COPY 88


1 PAGE

25X1



GROUP 1 EXCLUDED FROM
AUTOMATIC DOWNGRADING
AND DECLASSIFICATION

TOP SECRET



25X1

Approved For Release 2003/11/21 : CIA-RDP78T04759A003600010043-1

Approved For Release 2003/11/21 : CIA-RDP78T04759A003600010043-1

25X1

25X1


TOP SECRET

Approved For Release 2003/11/21 : CIA-RDP78T04759A003600010043-1

NATIONAL PHOTOGRAPHIC INTERPRETATION CENTER

INSTALLATION NAME Usovo MRBM Complex SAM Site B30-2 USSR	GEO COORDS 51-24-00N 27-51-50E NPIC TARGET NO 0233-42M	PUBLICATION DATE March 1966 BE NO
---	---	---

25X1D
25X1A




25X1D

FIRST OBSERVED	AD AREA ZP-1-2	NPIC PROJECT 11005/66
----------------	-------------------	--------------------------

25X1

REFERENCES
USATC, Series 200, Sheet 0233-2HL, 2d ed, Aug 62 (S); NPIC/R-926/64 (TS REQUIREMENT USIB-64)

Location: 14.7 nm NW of Usovo MRBM Complex
 Configuration: Star
 Status: Complete
 Launch Facilities: 6 positions, revetted, occupied
 Electronic Facilities: Central guidance area is revetted, occupied
 Site Support Facilities: 4 buildings 1,000 ft NE of launch area; 3 missile-hold positions, revetted, occupied
 Security Measures: Possibly none
 Remarks: No AAA sites within 1 nm. 2 structures reported as support buildings were present prior to construction of the site



25X1D
25X1

25X1

TOP SECRET

Approved For Release 2003/11/21 : CIA-RDP78T04759A003600010043-1

TOP SECRET

TOP SECRET