


BRIEF

PHOTOGRAPHIC INTERPRETATION REPORT



SAM INSTALLATION SERIES

Declass Review by NIMA / DoD




25X1

MARCH 1966

COPY 88

1 PAGE

25X1



GROUP 1 EXCLUDED FROM
AUTOMATIC DOWNGRADING
AND DECLASSIFICATION

25X1

Approved For Release 2003/11/21 : CIA-RDP78T04759A003600010042-2

Approved For Release 2003/11/21 : CIA-RDP78T04759A003600010042-2

25X1

Approved For	TOP SECRET	Release 2003/11/21 : CIA-RDP78T04759A003600010042-2
--------------	-------------------	---

25X1

NATIONAL PHOTOGRAPHIC INTERPRETATION CENTER

INSTALLATION NAME Velikaya Kema SAM Site A05-2 USSR	GEO COORDS 45-29-30N 137-14-40E NPIC TARGET NO 0282-58B	PUBLICATION DATE March 1966 BE NO
--	--	---

25X1D
25X1A



25X1D

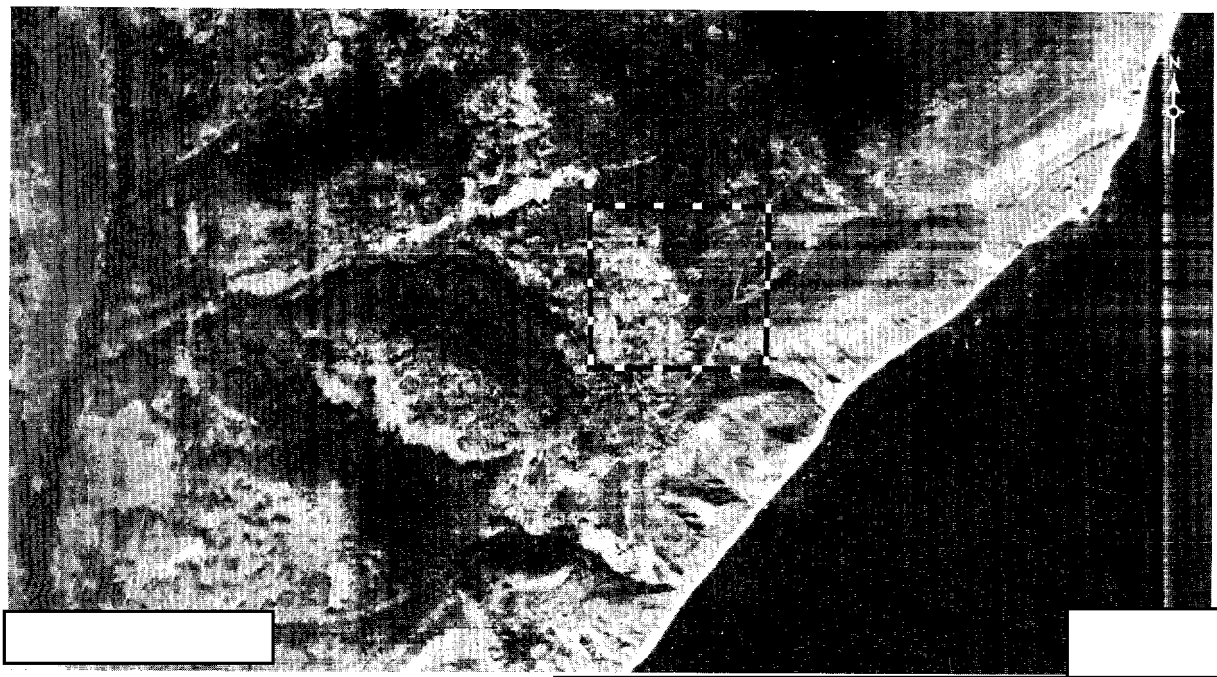
FIRST OBSERVED	AD AREA ZE-1-1	NPIC PROJECT 11005/66
----------------	-------------------	--------------------------

25X1

REFERENCES

USATC, Series 200, Sheet 0282-19HL, 2d ed, Jan 63 (S); NPIC/R-926/64 (T);
 REQUIREMENT USIB-64

Location: 1.5 nm NE of Velikaya Kema
 Configuration: Undetermined, lacks visible inner service road
 Status: Complete
 Launch Facilities: 6 positions, revetted, unoccupied
 Electronic Facilities: Central guidance area is revetted, unoccupied
 Site Support Facilities: None
 Security Measures: None
 Remarks: No AAA sites within 1 nm



25X1D

25X1

25X1

Approved For Release	TOP SECRET	CIA-RDP78T04759A003600010042-2
----------------------	-------------------	--------------------------------

Approved For Release 2003/11/21 : CIA-RDP78T04759A003600010042-2

TOP SECRET

Approved For Release 2003/11/21 : CIA-RDP78T04759A003600010042-2

TOP SECRET