

TOP SECRET

BRIEF

PHOTOGRAPHIC INTERPRETATION REPORT



SAM INSTALLATION SERIES

Declass Review by NIMA / DoD




25X1

FEBRUARY 1966

COPY


1 PAGE

25X1



GROUP 1 EXCLUDED FROM
AUTOMATIC DOWNGRADING
AND DECLASSIFICATION

TOP SECRET



25X1

Approved For Release 2003/11/21 : CIA-RDP78T04759A003600010019-8

Approved For Release 2003/11/21 : CIA-RDP78T04759A003600010019-8

25X1


Approved For Release 2003/11/21 : CIA-RDP78T04759A003600010019-8

25X1

NATIONAL PHOTOGRAPHIC INTERPRETATION CENTER

INSTALLATION NAME Bac Can SAM Site C22-2 North Vietnam	GEO COORDS 21-51-27N 105-36-25E	PUBLICATION DATE February 1966
	NPIC TARGET NO 0616-259A	BE NO [Redacted]

25X1D
25X1A



25X1D

FIRST OBSERVED [Redacted]	AD AREA VN	NPIC PROJECT 11479/66
------------------------------	---------------	--------------------------


25X1C

25X1C

REFERENCES
 USATC, Series 200, Sheet 0616-14HL, 1st ed, Dec 61 (S/ [Redacted])
 [Redacted] NPIC/R-926/64 (TS [Redacted]) NSCID 163-36

25X1
25X1

Location: 21.6 nm SW of Bac Can
 Configuration: Irregular
 Status: Complete
 Launch Facilities: 5 positions, revetted, all unoccupied
 Electronic Facilities: Central guidance area is revetted, and unoccupied
 Site Support Facilities: None
 Security Measures: None
 Remarks: No AAA sites within 1 nm; scattered clouds and cloud shadow



25X1D

25X1

[Redacted]

25X1

Approved For Release 2003/11/21 : CIA-RDP78T04759A003600010019-8

TOP SECRET

Approved For Release 2003/11/21 : CIA-RDP78T04759A003600010019-8

TOP SECRET

Approved For Release 2003/11/21 : CIA-RDP78T04759A003600010019-8

TOP SECRET