

BRIEF

PHOTOGRAPHIC INTERPRETATION REPORT



SAM INSTALLATION SERIES

Declass Review By NIMA/DOD




25X

JANUARY 1966

COPY

1 PAGE

25X



GROUP 1 EXCLUDED FROM
AUTOMATIC DOWNGRADING
AND DECLASSIFICATION

25X1

Approved For Release 2004/01/14 : CIA-RDP78T04759A003400010058-7

Approved For Release 2004/01/14 : CIA-RDP78T04759A003400010058-7


TOP SECRET

25X

NATIONAL PHOTOGRAPHIC INTERPRETATION CENTER

INSTALLATION NAME Yerevan SAM Site C29-2 USSR	GEO COORDS 40-16-53N 044-03-45E	PUBLICATION DATE January 1966
	NPIC TARGET NO 0325-68Z3	

25X1A



25X1D

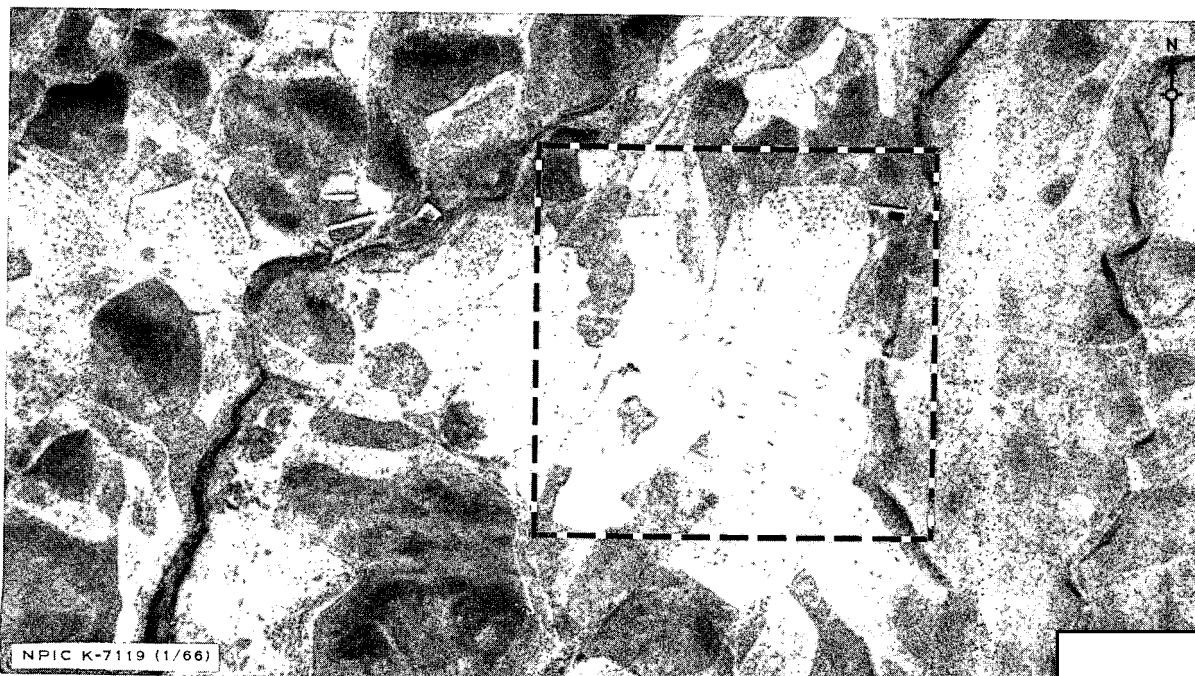
25X1D

	AD AREA ZF-3-13	NPIC PROJECT 11005/66
--	--------------------	--------------------------

REFERENCES

USATC, Series 200, Sheet 0325-21HL, 4th ed, Dec 63 (S); NPIC/R-926/64 (TS
 REQUIREMENT USIB-64

Location: 25 nm NNW of Yerevan
 Configuration: Undetermined, lacks inner roads
 Status: Complete
 Launch Facilities: 6 positions, all revetted, all unoccupied
 Electronic Facilities: Central guidance area is revetted, unoccupied
 Site Support Facilities: No buildings; 3 missile-hold positions, revetted, unoccupied
 Security Measures: None
 Remarks: No AAA site within 1 nm



NPIC K-7119 (1/66)

25X1D

TOP SECRET

25
25