

Approved for Release 2004/12/01 : CIA-RDP78T04759A002300010026-4

PHOTOGRAPHIC INTERPRETATION REPORT



NEW AND CHANGE TARGETS

MISSION 4022
1-4 OCTOBER 1965

DECEMBER 1965

COPY 112

136 PAGES

Declassification Review by NGA/DoD

Approved for Release 2004/12/01 : CIA-RDP78T04759A002300010026-4

GROUP 1 EXCLUDED FROM
AUTOMATIC DOWNGRADING
AND DECLASSIFICATION

25

25

25X1

Approved For Release 2004/12/01 : CIA-RDP78T04759A002300010026-4

Approved For Release 2004/12/01 : CIA-RDP78T04759A002300010026-4

PREFACE

This summary contains additional information on the "new" and "change" intelligence targets listed in the Mission Index (MI) report for this mission. A "new" target is either a newly identified installation or a known installation which is being reported for the first time by NPIC. A "change" target is an installation where a major change is observed in facilities. Also included under "change" targets are those installations where analysis of current photography furnishes more precise information.

Items in this report are arranged in two sections --

Section I provides a description of new targets.

Section II provides a description of change targets.

Targets listed as "new" or "change" in the MI which are not included in this report have been omitted because further analysis negated the identification of the "new" targets or revealed no significant change in the "change" targets.

Targets are arranged 1) by country, 2) within the country according to subject, 3) within the subject by WAC area, and 4) within the WAC area by geographic coordinates in ascending order. The map base used (when available) for the derivation of coordinates in the MI is the latest edition of the US Air Target Chart, Series 200.

The header line for each target contains, reading from left to right, the installation name, the geographic coordinates, the World Aeronautical Chart number, the Bombing Encyclopedia (BE) number, and the NPIC target number.

The COMOR target number, when available, appears above the photo reference date.

Photo reference data includes all photo references, and symbols denoting the limiting conditions, photo interpretability, target coverage, and the mode.

Symbols for limiting conditions affecting photography are C (Clear), SC (Scattered Cloud Cover), HC (Heavy Cloud Cover), H (Haze), CS (Cloud Shadow), S (Snow), O (Obliquity), SD (Semidarkness), GC (Ground Cover), CF (Camouflage), and GR (Ground Resolution).

Interpretability of the photography is categorized as G (Good), F (Fair), or P (Poor). Target coverage is denoted by the symbols T (Total) or PT (Partial). The mode of coverage is indicated by ST (Stereo), PS (Partial Stereo), or NS (Non-Stereo).

For the convenience of the user, an index to all targets is included following Section II. Targets in the index are arranged alphabetically within a country.

TOP SECRET

TABLE OF CONTENTS

<u>Country</u>	<u>Subject</u>	<u>Section I</u> <u>Page</u>	<u>Section II</u> <u>Page</u>
USSR	Missiles	1	51
	Air Installations	1	57
	Nuclear Energy	---	58
	Military Installations	3	63
	CBR Warfare	---	73
	Electronics/Communications	12	74
	Industry	21	81
	Basic Services	22	---
	Ports and Harbors	---	81
	Storage	22	82
	Urban Complexes	23	---
	Unidentified Activity	---	82
Miscellaneous	---	83	
ALGERIA	Air Installations	23	---
ALBANIA	Electronics/Communications	23	---
BULGARIA	Air Installations	24	---
	Military Installations	25	85
	Electronics/Communications	---	88
CHINA	Missiles	---	89
	Military Installations	26	90
	CBR Warfare	---	91
	Electronics/Communications	26	---
	Industry	27	---
	Storage	28	92
CUBA	Military Installations	---	92
REPUBLIC of the CONGO (LEOPOLDVILLE)	Storage	---	93

TOP SECRET

X1



TOP SECRET


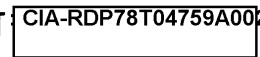


TABLE OF CONTENTS (Continued)

25X6

<u>Country</u>	<u>Subject</u>	<u>Section I</u> <u>Page</u>	<u>Section II</u> <u>Page</u>
CZECHOSLOVAKIA . . .	Military Installations	---	93
	Electronics/Communications	---	93
	Urban Complexes	28	---
EGYPT	Missiles	---	94
[Redacted Box]			
HUNGARY	Air Installations	35	97
	Nuclear Energy	---	97
	Military Installations	35	98
	Electronics/Communications	38	98
INDONESIA	Air Installations	38	---
	Military Installations	---	99
	Industry	---	100
	Ports and Harbors	---	100
	Storage	39	---
	Urban Complexes	39	101

TOP SECRET



5X
25X
25X

TOP SECRET

TABLE OF CONTENTS (Continued)

<u>Country</u>	<u>Subject</u>	<u>Section I Page</u>	<u>Section II Page</u>
INDIA	Air Installations	---	101
	Military Installations	---	101
IRAQ	Air Installations	39	103
	Military Installations	40	104
	Industry	40	---
	Storage	41	105
	Urban Complexes	41	---
NORTH KOREA	Military Installations	---	106
PAKISTAN	Military Installations	---	107
POLAND	Military Installations	42	108
	Electronics/Communications	43	109
QATAR	Industry	---	109
RUMANIA	Military Installations	44	110
	Electronics/Communications	45	---
	Industry	46	---
SAUDI ARABIA	Air Installations	46	---
	Military Installations	47	---
	Storage	---	111
TIBET	Military Installations	48	111
	Electronics/Communications	---	115
	Storage	---	115
	Urban Complexes	---	116
YEMEN	Urban Complexes	49	---
YUGOSLAVIA	Air Installations	---	117
	Military Installations	50	---
	Electronics/Communications	50	---
Index			119

TOP SECRET

Approved For Release 2004/12/01 : CIA-RDP78T04759A002300010026-4

THIS SECTION PROVIDES A DESCRIPTION OF NEW TARGETS.

Approved For Release 2004/12/01 : CIA-RDP78T04759A002300010026-4

TOP SECRET

25

Target	Coordinates	WAC	Target Numbers	
			BE	NPIC
<p>-USSR-</p> <p><u>MISSILES</u></p> <p>AYAGUZ SAM SUPPORT FACILITY 2.4 NM WEST OF AYAGUZ AT 47-57-45N 080-22-30E. TYPE II SAM SUPPORT FACILITY UNDER CONSTRUCTION. A SECURED AREA APPROXIMATELY 1,000 FT SSE CONTAINS APPROXIMATELY 35 SA-2 TRANSPORTERS WITH PRIME MOVERS, 3 WITHOUT PRIME MOVERS, 15 PROBABLE PRIME MOVERS, AN UNDETERMINED NUMBER OF MISSILE CANISTERS, AND NUMEROUS UNIDENTIFIED PIECES OF EQUIPMENT.</p>	4757N 08022E	0244		2-D
<p><u>AIR INSTALLATIONS</u></p> <p>SORTAVALA AIRFIELD 2 NM NNW OF SORTAVALA. 1,660 X 575 FT NW/SE SOD LANDING AREA, SERVICEABLE. LIMITED SUPPORT FACILITIES ARE LOCATED ON THE WEST SIDE. AIRCRAFT -- NONE OBSERVED.</p>	6144N 03040E	0103		30-C
<p>MOSCOW/CHERNOYE AIRFIELD 15 NM EAST OF MOSCOW. 3,500 X 2,150 FT N/S SOD LANDING AREA, SERVICEABLE. FACILITIES INCLUDE 1 HANGAR AND 18 SUPPORT BUILDINGS. AIRCRAFT -- 24 SMALL STRAIGHT-WING AND 28</p>	5546N 03804E	0167		46-W2

25

TOP SECRET

25

Approved For Release 2004/12/01 : CIA-RDP78T04759A002300010026-4

TOP SECRET

X1

X1

X1

X1

X1

X1

Target	Coordinates	WAC	Target Numbers	
			BE	NPIC
HARE (14 WITHOUT ROTORS). [REDACTED]				
VITEBSK AIRFIELD 7 NM WSW OF VITEBSK. 4,400 X 2,400 FT E/W SOD LANDING AREA, SERVICEABLE. FACILITIES INCLUDE LIMITED SUPPORT FACILITIES ON WEST EDGE OF FIELD. AIRCRAFT -- 29 SMALL STRAIGHT-WING AND 24 HELICOPTERS. [REDACTED]	5509N 02959E	0168		210
KAMENETS-PODOLSKIY AIRFIELD NE EDGE OF KAMENETS-PODOLSKIY. 3,685 X 360 FT N/S SOD LANDING AREA, SERVICEABLE. AIRCRAFT -- NONE OBSERVED. [REDACTED]	4841N 02636E	0233		23-L
UZIN AIRFIELD 1.5 NM WEST OF UZIN. 3,165 X 2,630 FT SOD LANDING AREA, SERVICEABLE. AIRCRAFT -- 1 COLT. [REDACTED]	4949N 03023E	0233		8-D
VOROSHILOVKA AIRFIELD 2.5 NM NORTH OF VOROSHILOVKA. 1,795 X 220 FT E/W SOD LANDING AREA, SERVICEABLE. AIRCRAFT -- 1 COLT. [REDACTED]	4949N 03030E	0233		8-E
SARNY AIRFIELD 2 NM SOUTH OF SARNY. [REDACTED]	5118N 02635E	0233	[REDACTED]	133-B

Approved For Release 2004/12/01 : CIA-RDP78T04759A002300010026-4

TOP SECRET

TOP SECRET

25X

Target	Coordinates	WAC	Target Numbers	
			BE	NPIC
<p>2,250 X 635 FT NE/SW SOD LANDING AREA, SERVICEABLE. THE FIELD IS SURROUNDED BY OLD AIRCRAFT REVETMENTS. AIRCRAFT -- 1 COLT AND 2 HOUND.</p>				
<p>DNEPROPETROVSK AIRFIELD 6 NM NORTH OF DNEPROPETROVSK. 4,200 X 4,100 FT SOD LANDING AREA, SERVICEABLE. LIMITED FACILITIES ARE LOCATED IN THE SE CORNER OF THE SOD LANDING AREA. AIRCRAFT -- 4 COLT, 3 CREEK, AND 6 POSSIBLE FANG.</p>	4833N 03500E	0234		7-A2
<p><u>MILITARY INSTALLATIONS</u></p> <p>VALGA AMMUNITION DEPOT NO AMMUNITION DEPOT IDENTIFIED AT ABOVE COORDINATES.</p>	5746N 02604E	0153		95-D
<p>VALGA POSSIBLE ARMY/BARRACKS 1 NM NW OF VALGA. NOTHING OF A MILITARY NATURE OBSERVED AT THIS LOCATION.</p>	5747N 02600E	0153		95-E
<p>VITEBSK TRAINING AREA NORTHWEST ON NORTH EDGE OF VITEBSK. LARGE MILITARY TRAINING AREA CONSISTS OF A POSSIBLE BIVOUAC AREA, A LARGE DRIVER-</p>	5512N 03010E	0167		84-E

TOP SECRET

25

TOP SECRET

Target	Coordinates	WAC	Target Numbers	
			BE	NPIC
<p>TRAINING AREA, 2 SMALL SECURED AREAS WITH SUPPORT BUILDING EACH, AN AREA TO THE NORTH WITH 2 LARGE GENERAL STORAGE BUILDINGS, 1 REVETTED PROBABLE AMMUNITION STORAGE BUILDING, 3 SUPPORT BUILDINGS, AND A TOWER. EXTENSIVE TRENCHING IS LOCATED THROUGHOUT THE AREA.</p>				
<p>CHERNYAKHOVSK ARMY BARRACKS NORTH AL 3 IN NORTHERN PART OF CHERNYAKHOVSK, 1.3 NM NORTH OF THE ROUNDHOUSE. INSTALLATION CONTAINS 19 ADMINISTRATION BUILDINGS/BARRACKS, 8 VEHICLE MAINTENANCE BUILDINGS, 33 STORAGE BUILDINGS, 10 SUPPORT BUILDINGS, AND AN ATHLETIC FIELD. TWENTY-SEVEN CARGO TRUCKS OBSERVED.</p>	5438N 02149E	0168		17-V
<p>CHERNYAKHOVSK ARMY BARRACKS SPRINDT 1.4 NM NE OF CHERNYAKHOVSK. INSTALLATION CONTAINS 2 BARRACKS, 1 ADMINISTRATION BUILDING, AND 2 VEHICLE MAINTENANCE BUILDINGS. ONE CARGO TRUCK OBSERVED.</p>	5439N 02150E	0168		17-T
<p>IRKUTSK ARMY BARRACKS NORTHWEST NOTHING OF MILITARY SIGNIFICANCE OBSERVED AT THESE COORDINATES.</p>	5218N 10414E	0200		4-X

TOP SECRET

TOP SECRET

Target	Coordinates	WAC	Target Numbers	
			BE	NPIC
<p>KHABAROVSK ARMY BARRACKS POKROVKA AL 22 THIS INSTALLATION IS APPARENTLY ENGAGED IN AGRICULTURE. NO IDENTIFIABLE MILITARY SIGNATURE OBSERVED.</p>	4830N 13455E	0204		7-P1
<p>KORFOVSKIY BARRACKS SOUTH AL 1 NO MILITARY ACTIVITY OBSERVED IN THIS MINING AREA.</p>	4811N 13504E	0204		43-A1
<p>KHABAROVSK ARMY BKS KRASNAYA RECHKA AL 14 ON SOUTH EDGE OF KHABAROVSK. FACILITIES INCLUDE A PROBABLE ADMINISTRATION BUILDING, 5 BARRACKS, 4 STORAGE BUILDINGS, A PROBABLE BUNKER, 5 VEHICLE SHEDS, A POSSIBLE MAINTENANCE BUILDING, A PROBABLE EQUIPMENT PARK WITH 2 PROBABLE EQUIPMENT SHEDS, A PROBABLE THEATER/RECREATION BUILDING, 6 SUPPORT BUILDINGS, A POWERPLANT, AND A PROBABLE WATER TOWER. TRAINING FACILITIES INCLUDE AN ATHLETIC FIELD, A PARADE GROUND, AND A CAB AIRCRAFT IN A DOUBLY SECURED AREA WITH 2 SUPPORT BUILDINGS.</p>	4821N 13504E	0204		7-Z6
<p>KHABAROVSK ARMY BARRACKS KHOPERKA AL 27 THIS INSTALLATION IS CONSIDERED TO BE THE SAME AS KHABAROVSK ARMY BARRACKS KRASNAYA RECHKA AL 14</p>	4822N 13502E	0204		7-Z4

TOP SECRET

TOP SECRET

Target	Coordinates	WAC	Target Numbers	
			BE	NPIC
NPIC 0204-726). [REDACTED]				
KHABAROVSK ARMY BKS KHOPERKA EAST AL 13 NOTHING OF MILITARY SIGNIFICANCE OBSERVED AT ABOVE COORDINATES. [REDACTED]	4822N 13503E	0204	[REDACTED]	7-N1
KHABAROVSK HQ FAR EAST MD AL 21 NOTHING OF MILITARY SIGNIFICANCE OBSERVED AT ABOVE COORDINATES. [REDACTED]	4828N 13503E	0204		7-Z8
KHABAROVSK ARMY BARRACKS AL 1 NOTHING OF MILITARY SIGNIFICANCE OBSERVED AT ABOVE COORDINATES. [REDACTED]	4828N 13505E	0204		7-Z3
KHABAROVSK BARRACKS RR STATION AL 15 NOTHING OF MILITARY SIGNIFICANCE OBSERVED AT ABOVE COORDINATES. [REDACTED]	4829N 13504E	0204		7-H2
KHABAROVSK HEADQUARTERS ARMY AL 18 NOTHING OF MILITARY SIGNIFICANCE OBSERVED AT ABOVE COORDINATES. [REDACTED]	4829N 13504E	0204		7-H3
KHABAROVSK ARMY BARRACKS RR STN NE AL 26 NOTHING OF MILITARY SIGNIFICANCE	4830N 13506E	0204		14-E1

TOP SECRET

Target	Coordinates	WAC	Target Numbers	
			BE	NPIC
OBSERVED AT ABOVE COORDINATES. [REDACTED]				
KHABAROVSK ARMY BARRACKS NE AL 17 NOTHING OF MILITARY SIGNIFICANCE OBSERVED AT ABOVE COORDINATES. [REDACTED]	4830N 13507E	0204	[REDACTED]	7-R2
KHABAROVSK ARMY BARRACKS EAST AL 25 NOTHING OF MILITARY SIGNIFICANCE OBSERVED AT ABOVE COORDINATES. [REDACTED]	4830N 13509E	0204	[REDACTED]	7-R3
ZHVANETS ARMY BARRACKS 3 NM ENE OF ZHVANETS. INSTALLATION CONTAINS 2 BARRACKS, 1 ADMINISTRATION BUILDING, 5 STORAGE BUILDINGS, 1 MAINTENANCE BUILDING, 2 VEHICLE SHEDS, 12 SUPPORT BUILDINGS, A SMALL-ARMS FIRING RANGE, AN ATHLETIC FIELD, AND A TRAINING AREA ON THE NORTH SIDE. SIXTEEN TANKS/ASSAULT-GUNS AND 23 CARGO TRUCKS OBSERVED. [REDACTED]	4834N 02634E	0233		159
KHMELNITSKIY ARMY BARRACKS RUZHICHAYA NE IN SW SECTION OF KHMELNITSKIY. INSTALLATION CONTAINS 32 BARRACKS, 3 ADMINISTRATION BUILDINGS, 14 QUARTERS, 28 STORAGE BUILDINGS, 7 VEHICLE SHEDS, 40 SUPPORT BUILDINGS, 3 SMALL-ARMS FIRING RANGES, OPEN STORAGE, AND AN ATHLETIC FIELD.	4924N 02659E	0233	[REDACTED]	26-G

Target	Coordinates	WAC	Target Numbers	
			BE	NPIC
<p>SIX TANKS/SP GUNS, 65 CARGO TRUCKS, AND 3 PROBABLE TANK-TRUCKS OBSERVED.</p> <p>[REDACTED]</p>				
<p>KHMELNITSKIY ARMY BARRACKS SOUTH AL 2 ON SOUTH EDGE OF KHMELNITSKIY. AREA CONTAINS 6 BARRACKS, 1 ADMINISTRATION BUILDING, 11 VEHICLE STORAGE BUILDINGS, 6 STORAGE BUILDINGS, 5 MAINTENANCE BUILDINGS, 15 SUPPORT BUILDINGS, AND AN ATHLETIC FIELD. FIVE TANKS, 1 PROBABLE TANK, 9 FA PIECES, AND 107 CARGO TRUCKS OBSERVED.</p> <p>[REDACTED]</p>	4925N 02659E	0233	[REDACTED]	26-H
<p>KHMELNITSKIY ARMY BARRACKS AL 4 ON NORTH EDGE OF KHMELNITSKIY. INSTALLATION CONTAINS 7 BARRACKS, 1 ADMINISTRATION BUILDING, 5 STORAGE BUILDINGS, 3 MAINTENANCE BUILDINGS, 10 VEHICLE SHEDS, 11 SUPPORT BUILDINGS, AND AN ATHLETIC FIELD. A SMALL TRAINING AREA IS LOCATED 2 NM NORTH OF THE INSTALLATION. SIX TANKS/SP GUNS, 9 FA PIECES, AND 92 CARGO TRUCKS OBSERVED.</p> <p>[REDACTED]</p>	4925N 02700E	0233	[REDACTED]	26-I
<p>DNEPROPETROVSK STORAGE AREA IN CENTER OF DNEPROPETROVSK. SECURED STORAGE INSTALLATION, PREVIOUSLY REPORTED AS DNEPROPETROVSK ARMY BARRACKS SOUTHWEST, CONTAINS 4 ADMINISTRATION</p>	4827N 03500E	0234		7-M

Target	Coordinates	WAC	Target Numbers	
			BE	NPIC
<p>BUILDINGS, 16 SUPPORT BUILDINGS, 26 VEHICLE MAINTENANCE/STORAGE BUILDINGS, AND 3 RAZED BUILDINGS. JUST OUTSIDE THE SECURED AREA ARE 10 SUPPORT/STORAGE BUILDINGS. A PROBABLE BARRACKS AREA WITH 5 BARRACKS IS JUST NE OF THE AREA. SIXTEEN PROBABLE FA PIECES, APPROXIMATELY 88 AAA PIECES, 30 CARGO TRUCKS, 6 TRACKED PRIME MOVERS, AND 65 UNIDENTIFIED PIECES OF EQUIPMENT OBSERVED.</p>				
<p>VOLGOGRAD MILITARY INSTALLATION ON SW EDGE OF VOLGOGRAD. INSTALLATION CONTAINS 7 BARRACKS, 1 ADMINISTRATION BUILDING/BARRACKS, 1 ADMINISTRATION BUILDING, 3 STORAGE BUILDINGS, 1 VEHICLE SHED/MAINTENANCE BUILDING, 5 SUPPORT BUILDINGS, A WATER TOWER, AND 1 BUILDING UNDER CONSTRUCTION. FIFTEEN UNIDENTIFIED VEHICLES OBSERVED.</p>	4840N 04426E	0235		16-M4
<p>VOLGOGRAD HQ 266TH MTZ RIFLE DIVISION THIS INSTALLATION IS REPORTED AS PART OF VOLGOGRAD ARMY BARRACKS WEST 3 (COMOR NPIC 0235-16M2).</p>	4844N 04429E	0235		16-H1
<p>VOLGOGRAD ARMY BARRACKS WEST 3 JUST WEST OF VOLGOGRAD. INSTALLATION CONSISTS OF 2 SEPARATE BARRACKS AREAS WHICH CONTAIN A TOTAL OF 32 BARRACKS, 6</p>	4844N 04429E	0235		16-M2

Target	Coordinates	WAC	Target Numbers	
			BE	NPIC
<p>ADMINISTRATION BUILDINGS, 2 BARRACKS/QUARTERS, 44 QUARTERS, 8 STORAGE BUILDINGS, 6 MAINTENANCE BUILDINGS, 7 VEHICLE STORAGE BUILDINGS, 40 SUPPORT BUILDINGS, A SOD LANDING STRIP, AN OPEN STORAGE AREA, A SMALL TRAINING AREA WITH A WHEELED-VEHICLE DRIVER-TRAINING COURSE, NUMEROUS SMALL-ARMS FIRING RANGES, 3 RADAR MOUNDS (2 WITH PROBABLE RADARS), AND AN UNIDENTIFIED BUILDING IN THE NW CORNER OF THE INSTALLATION. AIRCRAFT -- 4 FAGOT/FRESCO, 1 COLT, 1 CREEK, AND 1 SMALL STRAIGHT-WING. FOUR PROBABLE TANKS/SP GUNS ARE LOCATED ON THE AIR STRIP. FIFTY-FOUR CARGO TRUCKS OBSERVED.</p>				
<p>MAYKOP PROBABLE ARMY BARRACKS 1 NM SE OF THE MAYKOP ROAD BRIDGE OVER THE BELAYA RIVER. INSTALLATION CONTAINS 2 BARRACKS, 1 BARRACKS/ADMINISTRATION BUILDING, 1 PROBABLE ADMINISTRATION BUILDING, 8 SUPPORT BUILDINGS, A VEHICLE MAINTENANCE BUILDING, AN OPEN STORAGE AREA, AND AN ATHLETIC FIELD. UNDETERMINED NUMBER OF VEHICLES/PIECES OF EQUIPMENT OBSERVED.</p>	4436N 04007E	0249		22-G1
<p>NOVO-ALEKSANDROVSKAYA MILITARY STOR AREA THE AREA DOES NOT APPEAR TO BE MILITARY IN NATURE.</p>	4529N 04113E	0249		90

Target	Coordinates	WAC	Target Numbers	
			BE	NPIC
POGRANICHNYY ARMY BARRACKS NORTHEAST AL 5 NOTHING OF MILITARY SIGNIFICANCE OBSERVED AT THE ABOVE COORDINATES. [REDACTED]	4427N 13129E	0282	[REDACTED]	4-M
IMAN ARMY BARRACKS AL 1 THIS INSTALLATION APPEARS TO BE HOUSING, PROBABLY ASSOCIATED WITH NEARBY LIGHT INDUSTRIES. [REDACTED]	4556N 13346E	0282	[REDACTED]	11-B1
ORDZHONIKIDZE VEHICLE STORAGE 3 NM SOUTH OF ORDZHONIKIDZE ON EAST BANK OF THE TEREK RIVER. INSTALLATION CONTAINS 1 BARRACKS, 1 ADMINISTRATION BUILDING/BARRACKS, 4 STORAGE BUILDINGS, 4 PROBABLE MAINTENANCE BUILDINGS/ SHEDS, 4 EQUIPMENT STORAGE BUILDINGS, 7 SUPPORT BUILDINGS, AND 2 MOTOR PARKS. THIRTEEN UNIDENTIFIED VEHICLES OBSERVED. [REDACTED]	4259N 04441E	0325	[REDACTED]	18-E1
GULISTAN EXERCISE AREA NO MILITARY ACTIVITY OBSERVED AT ABOVE COORDINATES. [REDACTED]	4039N 06903E	0328	[REDACTED]	88
TASHKENT ARMY BARRACKS AND OCS IN CENTRAL PART OF TASHKENT. INSTALLATION CONTAINS 15 BARRACKS, 11	4118N 06915E	0328	[REDACTED]	27-Q

Target	Coordinates	WAC	Target Numbers	
			BE	NPIC
<p>BARRACKS/QUARTERS, 18 QUARTERS, 2 ADMINISTRATION BUILDINGS, 2 ADMINISTRATION/CLASSROOM BUILDINGS, 31 STORAGE BUILDINGS, 4 VEHICLE SHEDS, 1 VEHICLE MAINTENANCE BUILDING, A VEHICLE PARK, 22 SUPPORT BUILDINGS, AND AN OPEN STORAGE AREA. FIFTEEN UNIDENTIFIED VEHICLES/PIECES OF EQUIPMENT OBSERVED.</p>				
<p>BANK ARMY TRAINING AREA ADJACENT TO BANK AIRFIELD. INSTALLATION CONSISTS OF A TANK/ASSAULT-GUN FIRING RANGE WITH 2 LANES, A FLAT-TRAJECTORY/AUTOMATIC-WEAPONS FIRING RANGE WITH NUMEROUS MOVING TARGET RUNS, TRACKAGE AND SCARRING OVER A WIDE AREA, AND 8 RANGE SUPPORT BUILDINGS.</p>	3925N 04917E	0339		14-B
<p><u>ELECTRONICS/COMMUNICATIONS</u></p> <p>ZHIGANSK SUSPECT TROPOSCATTER SITE 6.5 NM SSE OF ZHIGANSK. UNIDENTIFIED CONSTRUCTION ACTIVITY CONSISTS OF 8 SMALL CIRCULAR EXCAVATIONS IN 4 ROWS OF 2 EACH AND 2 LARGE RECTANGULAR BUILDINGS. NO TROPOSCATTER ANTENNAS OBSERVED.</p>	6640N 12326E	0071		2-B
<p>ZHIGANSK PROB HF COMMUNICATIONS FACILITY 6 NM SOUTH OF ZHIGANSK.</p>	6647N 12324E	0071		2-D

Target	Coordinates	WAC	Target Numbers	
			BE	NPIC
HF FACILITY POSSIBLY UNDER CONSTRUCTION CONTAINS 5 PROBABLE HF VEE ANTENNAS, 1 SMALL CONTROL BUILDING, AND 1 SUPPORT BUILDING.				
KANDALAKSHA AD HQ CONTROL BUNKER 2.5 NM NW OF KANDALAKSHA. FACILITY CONSISTS OF A SECURED EARTH-COVERED BUNKER AND AT LEAST 3 SMALL SUPPORT BUILDINGS OF THE SAME APPROXIMATE SIZE AND DESIGN AS THOSE PREVIOUSLY REPORTED AT BRYANSK, KRASNODSK, ORSK, GROZNY, AND MURMASHI AIR DEFENSE HEADQUARTERS.	6710N 03220E	0091		6-H1
VORKUTA TALL KING FACILITY 2.5 NM NE OF VORKUTA. SECURED FACILITY INCLUDES 1 TALL KING ANTENNA, 1 ANTENNA BUILDING, 1 SUPPORT BUILDING, 1 GENERATOR BUILDING, AND A GROUP OF HORIZONTAL FUEL STORAGE TANKS. A SUPPORT FACILITY UNDER CONSTRUCTION IS 500 FT SOUTH OF THE TALL KING.	6731N 06408E	0094		4-K
SANGAR SUSPECT TROPOSCATTER SITE 5 NM SE OF SANGAR. UNIDENTIFIED CONSTRUCTION ACTIVITY AT ABOVE COORDINATES CONSISTS OF 16 SMALL CIRCULAR EXCAVATIONS IN 4 ROWS OF 4 EXCAVATIONS EACH, 2 LARGE, RECTANGULAR FLAT-ROOFED BUILDINGS, AND APPROXIMATELY 10 SMALL BUILDINGS NEAR THE EXCAVATIONS. NO TROPOSCATTER ANTENNAS OBSERVED	6354N 12734E	0125		5-A

Target	Coordinates	WAC	Target Numbers	
			BE	NPIC
<p>WITHIN 15 NM OF REFERENCED COORDINATES.</p>				
<p>OKHOTSK SUSPECT TROPOSCATTER SITE UNIDENTIFIED CONSTRUCTION ACTIVITY CONSISTS OF 13 CIRCULAR EXCAVATIONS, 2 LARGE RECTANGULAR BUILDINGS, AND APPROXIMATELY 7 SMALL BUILDINGS. NO TROPOSCATTER ANTENNA OBSERVED.</p>	5925N 14324E	Ø131		4-B
<p>STRENCI COMMUNICATIONS FACILITY 6 NM ENE OF STRENCI. PROBABLY SECURED FACILITY CONTAINS 2 LATTICE TOWERS, 2 PROBABLE HORIZONTAL DIPOLE ANTENNAS, AND AT LEAST 10 BUILDINGS OF UNDETERMINED FUNCTION.</p>	5739N 02551E	Ø153		184
<p>VALGA COMMUNICATIONS FACILITY 2 NM NW OF VALGA. SECURED FACILITY CONTAINS A LARGE CONTROL BUILDING UNDER CONSTRUCTION AND 12 SUPPORT/ MAINTENANCE BUILDINGS. TWO DAY AND NIGHT RHOMBIC ANTENNAS AND AT LEAST 6 OTHER MASTS ARE LOCATED WITHIN THE FACILITY. UNIDENTIFIED CONSTRUCTION ACTIVITY IS NOTED IN THE NE CORNER OF THE SECURED FACILITY.</p>	5748N 02559E	Ø153		114-M
<p>VALGA AIR WARNING RADAR FACILITY 2.5 NM NORTH OF VALGA.</p>	5748N 02601E	Ø153		114-M1

Target	Coordinates	WAC	Target Numbers	
			BE	NPIC
<p>PROBABLY SECURED FACILITY CONTAINS 2 LARGE AND 3 OCCUPIED RADAR MOUNDS. SEVEN OCCUPIED VEHICLE/VAN REVETMENTS ARE LOCATED BETWEEN THE 2 LARGE MOUNDS AND SEVERAL OTHERS ARE WITHIN THE FACILITY. A U-SHAPED REVETMENT IS LOCATED TO THE REAR OF THE 2 LARGE MOUNDS.</p>				
<p>TARTU AIR WARNING RADAR FACILITY NW EDGE OF TARTU. SECURED FACILITY CONTAINS 2 OCCUPIED RADAR MOUNDS, 7 OCCUPIED VEHICLE REVETMENTS, 1 TOWER, AT LEAST 4 SUPPORT/MAINTENANCE BUILDINGS, AND APPROXIMATELY 10 VEHICLES/VANS.</p>	5823N 02641E	0153		79-F
<p>NOVOSIBIRSK RADIO TSMTG & BROADCASTING FAC ON NORTH EDGE OF NOVOSIBIRSK. PROBABLY SECURED FACILITY CONTAINS A CONTROL BUILDING AND SEVERAL MASTS.</p>	5506N 08254E	0162		7-A2
<p>NOVOSIBIRSK RADIO STATION ON NORTH EDGE OF NOVOSIBIRSK. FACILITY CONSISTS OF A CENTRAL CONTROL BUILDING, A COOLING POND, AT LEAST 15 SUPPORT BUILDINGS, A LATTICE TOWER, AND SEVERAL MASTS. A SECOND POSSIBLE COMMUNICATIONS FACILITY IS UNDER CONSTRUCTION APPROXIMATELY 2,000 FT SW AND CONTAINS 3 BUILDINGS OF UNIDENTIFIED FUNCTION.</p>	5507N 08259E	0162		7-F1
<p>NOVOSIBIRSK COMMUNICATIONS FACILITY SECURED FACILITY CONTAINS A CENTRAL CONTROL</p>	5509N 08256E	0162		7-F2

Target	Coordinates	WAC	Target Numbers	
			BE	NPIC
<p>BUILDING, 2 SUPPORT BUILDINGS, AND AT LEAST 4 RHOMBIC ANTENNAS ARRANGED IN DAY-NIGHT COMBINATIONS.</p> <p>[REDACTED]</p>				
<p>VITEBSK AIR WARNING RADAR FACILITY 3 NM SSW OF VITEBSK. FACILITY CONTAINS 4-5 UNIDENTIFIED AW RADARS, 4 OCCUPIED SUPPORT VAN TRENCHES, AND 4 BUILDINGS. A SUPPORT AREA 2,000 FT NE CONTAINS 5 BUILDINGS.</p> <p>[REDACTED]</p>	5509N 03008E	0167		84-C1
<p>VITEBSK TV/MICROWAVE FACILITY 1 NM SW OF VITEBSK. SECURED FACILITY CONTAINS 1 GUYED TV/MICROWAVE TOWER AND 2 BUILDINGS.</p> <p>[REDACTED]</p>	5511N 03010E	0167		84-E1
<p>NOGINSK RADIO STATION 4 18 NM EAST OF MOSCOW. FACILITY CONSISTS OF A DOUBLE RHOMBIC ANTENNA, A DAY-NIGHT PAIR OF RHOMBIC ANTENNAS, AND 4 OTHER RHOMBIC ANTENNAS IN VARIOUS STAGES OF CONSTRUCTION. THESE ARE BEING ADDED TO THE UNDETERMINED NUMBER OF OLDER RHOMBS. THERE IS ALSO A TRANSFORMER STATION AND CONTROL AREA CONTAINING A LARGE CRUCIFORM BUILDING AND 3 OTHER BUILDINGS.</p> <p>[REDACTED]</p>	5544N 03809E	0167	[REDACTED]	12-D
<p>SOVETSKAYA GAVAN TALL KING-AD HQ FACILITY 2.5 NM NE OF SOVETSKAYA GAVAN/VANINO AIRFIELD. FACILITY CONTAINS 1 TALL KING ANTENNA, 1 ANTENNA BUILDING, 1 SUPPORT BUILDING,</p>	4903N 14016E	0204		35-K

Target	Coordinates	WAC	Target Numbers	
			BE	NPIC
<p>1 GENERATOR BUILDING, AND 1 PROBABLE MAINTENANCE BUILDING. AN AIR WARNING RADAR FACILITY IS LOCATED 9 NM SSE OF THE TALL KING AND CONTAINS 1 PROBABLE BIG MESH AND 1 PROBABLE ROCK CAKE RADAR, 2 PROBABLE ELECTRONIC VANS, AND APPROXIMATELY 5 SUPPORT BUILDINGS. ANOTHER AW RADAR FACILITY IS LOCATED APPROXIMATELY 5.5 NM WEST AND CONTAINS A BUNKERED CONTROL AREA AND SEVERAL UNIDENTIFIED RADAR ANTENNAS.</p> <p>[REDACTED]</p>				
<p>KAMENETS-PODOLSKIY RADIO BROADCAST STATION SE EDGE OF KAMENETS-PODOLSKIY. SECURED FACILITY CONTAINS A CENTRAL CONTROL BUILDING, 5 SMALL SUPPORT BUILDINGS, AND A HORIZONTAL DIPOLE ANTENNA.</p> <p>[REDACTED]</p>	4840N 02636E	0233		23-G1
<p>KAMENETS-PODOLSKIY MRBM COMMO FACILITY 12 NM NE OF KAMENETS-PODOLSKIY. FACILITY CONTAINS AN EARTH-COVERED CENTRAL CONTROL BUNKER AND AT LEAST 2 VEE AND 4 HORIZONTAL DIPOLE ANTENNAS.</p> <p>[REDACTED]</p>	4851N 02642E	0233		23-B1
<p>AKHTUBINSK AIR WARNING RADAR FACILITY ON EAST EDGE OF AKHTUBINSK, 1 NM SW OF AKHTUBINSK AIRFIELD. SECURED SITE CONSISTS OF 1 RADAR MOUND OCCUPIED BY A BAR LOCK RADAR, 10 ELECTRONIC VANS, AND 12 SUPPORT BUILDINGS.</p> <p>[REDACTED]</p>	4817N 04611E	0235		18-A

Target	Coordinates	WAC	Target Numbers	
			BE	NPIC
AKHTUBINSK AIR WARNING RADAR FACILITY 2 NM NE OF AKHTUBINSK AND 1 NM NE OF AKHTUBINSK AIRFIELD. FACILITY CONSISTS OF 2 BACK NET, 2 SIDE NET, 2 BAR LOCK, 1 STONE CAKE, 1 TOKEN, 1 PROBABLE SPOON REST, 1 MOBILE HIGH FREQUENCY FACILITY, AND SEVERAL SCATTERED VEHICLES INDICATING ANTENNAS TOO SMALL TO BE IDENTIFIED.	4819N 04613E	0235		18-B
AYAGUZ TALL KING-AW RADAR FACILITY 2 NM WSW OF AYAGUZ ON EASTERN EDGE OF SERGIOPOL AT 47-56-30N 080-23-05E. SECURED FACILITY CONTAINS AN ANTENNA BUILDING, 1 SUPPORT BUILDING, AND 1 GENERATOR BUILDING. ONE UNOCCUPIED AND 2 OCCUPIED RADAR MOUNDS ARE ASSOCIATED WITH THE FACILITY.	4756N 08023E	0244		2-E
AYAGUZ COMMUNICATIONS FACILITIES 2 NM SW OF AYAGUZ. TWO SECURED COMMUNICATIONS FACILITIES APPROXIMATELY 0.75 NM APART EACH CONTAIN 1 CENTRAL CONTROL BUILDING. SEVERAL VERTICAL MASTS SURROUND EACH CONTROL BUILDING.	4757N 08022E	0244		2-F
GURYEV TALL KING-AW RADAR FACILITY 3 NM NW OF GURYEV. SINGLY SECURED FACILITY CONTAINS 1 TALL KING ANTENNA, 1 ANTENNA BUILDING, 1 SUPPORT BUILDING, 1 GENERATOR BUILDING, AND A POSSIBLE	4709N 05152E	0247		1-F

TOP SECRET

Target	Coordinates	WAC	Target Numbers	
			BE	NPIC
<p>BURIED FUEL STORAGE TANK. AN AW RADAR FACILITY IS LOCATED 1,000 FT SE OF THE TALL KING AND CONTAINS 1 BIG MESH RADAR, 1 HEIGHT FINDER RADAR, 9 ELECTRONIC VAN REVETMENTS (5 OCCUPIED), AND 9 SUPPORT BUILDINGS. A PROBABLE HF COMMUNICATIONS FACILITY IS LOCATED 1,500 FT SE OF AW RADAR FACILITY AND CONTAINS 1 OCCUPIED ELECTRONIC VAN REVETMENT AND 1 SUPPORT BUILDING.</p>				
<p>SARABUZ AIR WARNING RADAR FACILITY: 10 NM NW OF SIMFEROPOL AND 1 NM SSE OF SARABUZ AIRFIELD. FACILITY CONSISTS OF A SECURED AREA CONTAINING 3 RADAR MOUNDS AND A MICROWAVE TOWER.</p>	4506N 03359E	0250		60-B
<p>SARABUZ POSSIBLE RADAR FACILITY: 11 NM NW OF SIMFEROPOL AND ADJACENT TO THE SARABUZ AIRFIELD. SITE CONSISTS OF 2 POSSIBLE RADARS AND 2 ASSOCIATED BUILDINGS POSITIONED ALTERNATELY AND IN LINE. A SECURED SUPPORT AREA IS IMMEDIATELY SOUTH.</p>	4507N 03358E	0250		60-C
<p>BATUMI MICROWAVE FACILITY 2.1 NM NE OF BATUMI. FACILITY CONSISTS OF A MICROWAVE TOWER AND A SUPPORT BUILDING.</p>	4146N 04143E	0324		3-L
<p>SHAMKHOR MICROWAVE TOWER 0.5 NM EAST OF SHAMKHOR AT 40-49-30N</p>	4049N 04601E	0325		13-A

TOP SECRET

Approved For Release 2004/12/01 : CIA-RDP78T04759A002300010026-4

TOP SECRET

Target	Coordinates	WAC	Target Numbers	
			BE	NPIC
<p>046-01-30E. FACILITY CONSISTS OF A GUYED LATTICE TOWER WITH SINGLE MICROWAVE DISH, 1 CONTROL BUILDING, AND 1 SUPPORT BUILDING.</p>				
<p>BAKU HF COMMUNICATIONS FACILITY 15 NM NE OF BAKU. FACILITY CONSISTS OF 3 CONTROL BUILDINGS (2 EARTH MOUNDED) AND A LARGE, FENCED ANTENNA FIELD CONTAINING SEVERAL HF RHOMBIC COMMUNICATIONS ANTENNAS AND AT LEAST 3 HF HORIZONTAL DIPOLES. THE EARTH-MOUNDED CONTROL BUILDINGS ARE SEPARATELY SECURED FROM THE OTHER CONTROL BUILDINGS AND ARE SIMILAR TO THOSE FOUND AT SOVIET AIR DEFENSE CONTROL CENTERS AND SRF COMMUNICATIONS FACILITIES.</p>	4028N 05011E	0325		10-A
<p>ARKHANSKOYA COMMUNICATIONS FACILITY 2 NM NE OF ARKHANSKOYA. FACILITY CONSISTS OF A SECURED ANTENNA FIELD, 1 CONTROL BUILDING, AND 9 SUPPORT BUILDINGS.</p>	4308N 04432E	0325		18-B1
<p>FERGANA PROBABLE RADAR TRACKING FACILITY 8 NM WNW OF FERGANA. FACILITY, WHICH MAY BE SECURED, CONSISTS OF A DOMED STRUCTURE SIMILAR TO THOSE OBSERVED AT ESVT STATIONS. THE FACILITY DOES NOT APPEAR TO HAVE AN ASSOCIATED SUPPORT AREA. NO ACTIVITY OBSERVED IN THE IMMEDIATE VICINITY.</p>	4025N 07137E	0328		14-F

Approved For Release 2004/12/01 : CIA-RDP78T04759A002300010026-4

TOP SECRET

Target	Coordinates	WAC	Target Numbers	
			BE	NPIC
<p>BANK TALL KING-AW RADAR FACILITY 2.5 NM NE OF BANK. SECURED FACILITY CONTAINS 1 TALL KING ANTENNA, 1 ANTENNA BUILDING, 1 SUPPORT BUILDING, 1 GENERATOR BUILDING, AND 2 PROBABLE MAINTENANCE BUILDINGS. A SEPARATELY SECURED AW RADAR FACILITY IS LOCATED 1,000 FT NE OF THE TALL KING AND CONSISTS OF 3 UNIDENTIFIED RADARS, A POSSIBLE COMMUNICATIONS FACILITY, 2 COMMUNICATION VAN REVETMENTS (1 OCCUPIED), 3 COMMUNICATIONS VANS ON PADS, AND 4 SUPPORT BUILDINGS.</p>	3925N 04917E	0339		14-C
<p>INDUSTRY</p> <p>MOSCOW CENTRAL INSTITUTE OF AERO-ENGINES 6 NM WEST OF RAMENSKOYE FLIGHT TEST CENTER. THE INSTITUTE, CLOSE TO MOSCOW/MYACHKOVO AIRFIELD, IS FENCED AND RAIL SERVED. FACILITIES INCLUDE A LARGE ATMOSPHERIC AND ENVIRONMENTAL TEST BUILDING, A GAS DYNAMICS FACILITY, 5 LARGE WORKSHOPS, 2 ENGINE TEST CELL BUILDINGS (EACH CONTAINING 4 LARGE L-TYPE TEST CELLS WITH SILENCERS), 2 LARGE TRANSFORMER YARDS, 2 STEAMPLANTS (1 UNDER CONSTRUCTION), AN UNIDENTIFIED AREA, AND A LARGE ADMINISTRATION AND SUPPORT AREA.</p>	5534N 03756E	0167		136-B
<p>CHIMKENT PHARMACEUTICAL FACTORY 3 NM SE OF CHIMKENT. SECURED PLANT CONTAINS 8 HIP-ROOFED BUILDINGS WITH DORMER WINDOWS, 3 LARGE FLAT-ROOFED</p>	4219N 06936E	0328		8-D

Target	Coordinates	WAC	Target Numbers	
			BE	NPIC
<p>BUILDINGS, 2 POSSIBLE ADMINISTRATION BUILDINGS, AND APPROXIMATELY 16 UNDETERMINED BUILDINGS.</p>				
<p><u>BASIC SERVICES</u></p> <p>DNEPROPETROVSK DIESEL POWERPLANT 5.5 NM SW OF DNEPROPETROVSK. PLANT CONSISTS OF A GENERATOR HALL, A COOLING TOWER, A SUBSTATION, 1 MAINTENANCE BUILDING, 1 ADMINISTRATION BUILDING, AND 2 BURIED AND 2 REVETTED FUEL TANKS.</p>	4824N 03454E	0234		7-R
<p><u>STORAGE</u></p> <p>DNEPROPETROVSK POL STORAGE 5.5 NM NE OF DNEPROPETROVSK. SECURED INSTALLATION CONTAINS 8 BURIED FUEL TANKS, 4 UNIDENTIFIED BUILDINGS, 1 POSSIBLE PUMPHOUSE, AND APPROXIMATELY 150 POSSIBLE FUEL TANK TRAILERS IN THE PORTION COVERED.</p>	4832N 03506E	0234		7-A1
<p>BUKHARA STORAGE AREA 3.5 NM ENE OF BUKHARA. IRREGULARLY SHAPED SECURED INSTALLATION CONTAINS 22 VENTILATED STORAGE BUILDINGS AND AT LEAST 16 SUPPORT BUILDINGS.</p>	3948N 06430E	0337		15-G

Target	Coordinates	WAC	Target Numbers	
			BE	NPIC
<p><u>URBAN COMPLEXES</u></p> <p><u>KORKINO COMPLEX</u> VILLAGE IS RESIDENTIAL, COVERS LESS THAN 0.5 SQ MI, AND HAS NO APPARENT INDUSTRY. NUMEROUS HAYSTACKS OBSERVED IN ADJACENT FIELDS.</p>	5606N 06557E	0156		77
<p style="text-align: center;">-ALGERIA-</p> <p><u>AIR INSTALLATIONS</u></p> <p><u>AIN-SKROUNA AIRFIELD</u> 1.5 NM EAST OF SKROUNA. 4,900 X 130 FT NE/SW AND 3,000 X 130 FT NW/SE GRADED-EARTH RUNWAYS, BOTH SERVICEABLE. FACILITIES INCLUDE 8 BARRACKS/ADMINISTRATION BUILDINGS. AIRCRAFT -- NONE OBSERVED.</p>	3430N 00051E	0421		4
<p style="text-align: center;">-ALBANIA-</p> <p><u>ELECTRONICS/COMMUNICATIONS</u></p> <p><u>DURRES RADIO BROADCAST FACILITY</u> 5 NM ENE OF DURRES.</p>	4119N 01933E	0322		93-82

Target	Coordinates	WAC	Target Numbers	
			BE	NPIC
<p>FACILITY CONTAINS 1 CONTROL BUILDING WITH 2 EMPTY CIRCULAR COOLING PONDS, ANCHOR POSITIONS FOR APPROXIMATELY 7 SELF-SUPPORTING TOWERS, 2 VERTICAL RADIATORS, AND SEVERAL UNIDENTIFIED POLE MAST ANTENNAS.</p>				
<p>DURRES RADIO BROADCAST FACILITY 4 NM NE OF DURRES. FACILITY CONTAINS 1 CONTROL BUILDING, APPROXIMATELY 16 SUPPORT BUILDINGS, AND A LARGE AND SMALL COOLING POND, ALL NEARING COMPLETION. THE ANTENNA FIELD CONTAINS ANCHOR POSITIONS FOR 2 TALL GUYED VERTICAL RADIATORS AND SEVERAL SMALLER UNIDENTIFIED ANTENNAS UNDER CONSTRUCTION.</p>	4122N 01931E	0322		93-B1
<p style="text-align: center;">-BULGARIA-</p> <p><u>AIR INSTALLATIONS</u></p> <p>GRAF IGNATIEVO AIRFIELD 6 NM NE OF GRAF IGNATIEVO. 2,455 X 445 FT N/S NATURAL SURFACE LANDING AREA, SERVICEABLE. AIRCRAFT -- 1 PROBABLE CREEK.</p>	4221N 02449E	0322		30-A
<p>CHERNICHEVO AIRFIELD 2.5 NM WEST OF CHERNICHEVO. 1,465 X 65 FT NW/SE PROBABLE GRADED EARTH AND OILED RUNWAY, SERVICEABLE.</p>	4227N 02440E	0322		32-C

Target	Coordinates	WAC	Target Numbers	
			BE	NPIC
<p>ONE SUPPORT BUILDING IS LOCATED IMMEDIATELY SOUTH. AIRCRAFT -- 1 COLT.</p> <p>[REDACTED]</p>				
MILITARY INSTALLATIONS				
<p>PLOVDIV BARRACKS AND ADMINISTRATIVE AREA EAST OF PLOVDIV. INSTALLATION CONTAINS 4 BARRACKS, 1 ADMINISTRATION BUILDING, 1 VEHICLE SHED, 5 VEHICLE SHEDS/MAINTENANCE BUILDINGS, 36 SUPPORT BUILDINGS, AND A TRAINING AREA WITH AN UNOCCUPIED AAA SITE. THREE CARGO TRUCKS OBSERVED.</p> <p>[REDACTED]</p>	4208N 02445E	0322		65-K
<p>PLEVEN BARRACKS AREA ON SOUTH EDGE OF TOWN AND ON WEST SIDE OF ROAD TO LOVECH. INSTALLATION CONTAINS 4 BARRACKS, 2 ADMINISTRATION BUILDINGS/BARRACKS, 2 STORAGE BUILDINGS, A LARGE VEHICLE SHED/ MAINTENANCE BUILDING WITH MULTIPLE WINGS, 8 SUPPORT BUILDINGS, AN ATHLETIC FIELD, AND AN OPEN STORAGE AREA. ONE TANK, 2 POSSIBLE TANKS, 4 UNIDENTIFIED TRACKED VEHICLES, AND 3 CARGO TRUCKS OBSERVED.</p> <p>[REDACTED]</p>	4324N 02437E	0322		64-D
<p>ZVEZDETS ARMY BARRACKS 1 ON NE EDGE OF ZVEZDETS. INSTALLATION CONTAINS 9 BARRACKS, 7 ADMINISTRATION BUILDINGS, 1 PROBABLE MESSHALL,</p>	4207N 02725E	0323	[REDACTED]	49

X1

X1

X1

X1

25X6

Approved For Release 2004/12/01 : CIA-RDP78T04759A002300010026-4

Next 5 Page(s) In Document Exempt

Approved For Release 2004/12/01 : CIA-RDP78T04759A002300010026-4

Target	Coordinates	WAC	Target Numbers	
			BE	NPIC
[REDACTED]				
-HUNGARY-				
<u>AIR INSTALLATIONS</u>				
SZEKESFEHERVAR AIRFIELD LANDING AREA IS UNSERVICEABLE AND FACILITIES ARE BEING DISMANTLED. [REDACTED]	4709N 01825E	0252	[REDACTED]	53-F1
<u>MILITARY INSTALLATIONS</u>				
BUDAPEST ARMY BARRACKS 27 ZALKA MATE NO MILITARY ACTIVITY OBSERVED AT THESE COORDINATES ON CLEAR, GOOD, LARGE SCALE PHOTOGRAPHY. [REDACTED]	4728N 01903E	0251	[REDACTED]	195-U
BUDAPEST MILITARY VEHICLE DEPOT IN BUDAPEST. INSTALLATION CONSISTS OF 2 LARGE FABRICATION PLANTS, 6 SHOP BUILDINGS, A BOILER HOUSE, 4 LARGE WAREHOUSES, 9 SUPPORT BUILDINGS, AND A LARGE VEHICLE STORAGE AREA. TWENTY-FOUR CARGO TRUCKS, 30 VAN TRUCKS, AND NUMEROUS UNIDENTIFIED PIECES OF EQUIPMENT	4730N 01911E	0251	[REDACTED]	195-L

TOP SECRET

Target	Coordinates	WAC	Target Numbers	
			BE	NPIC
<p>OBSERVED IN THE VEHICLE STORAGE AREA.</p> <p>[REDACTED]</p>				
<p>BUDAPEST BKH BARRACKS 19 NO MILITARY ACTIVITY OBSERVED AT THESE COORDINATES ON CLEAR, GOOD, LARGE SCALE PHOTOGRAPHY.</p> <p>[REDACTED]</p>	4732N 01902E	0251	[REDACTED]	195-Z
<p>BUDAPEST ARMY BARRACKS 15 OBUDAI NO MILITARY ACTIVITY OBSERVED AT THESE COORDINATES ON CLEAR, GOOD, LARGE SCALE PHOTOGRAPHY.</p> <p>[REDACTED]</p>	4734N 01901E	0251	[REDACTED]	195-Y
<p>BUDAPEST ARMY BARRACKS 2 NO MILITARY ACTIVITY OBSERVED AT THESE COORDINATES ON CLEAR, GOOD, LARGE SCALE PHOTOGRAPHY.</p> <p>[REDACTED]</p>	4734N 01905E	0251	[REDACTED]	195-V
<p>PECS ARMY BARRACKS MESZESI 10 ON EASTERN EDGE OF PECS. INSTALLATION CONSISTS OF 1 LARGE MULTISTORY, MULTIWING ADMINISTRATION BUILDING/ BARRACKS, 2 PROBABLE BARRACKS, 2 ADMINISTRATION BUILDINGS, 2 PROBABLE VEHICLE MAINTENANCE BUILDINGS, 6 STORAGE BUILDINGS, 13 SUPPORT BUILDINGS, AND A SWIMMING POOL. A SMALL TRAINING AREA IS LOCATED 0.5 NM NE OF THE BARRACKS AREA. FOURTEEN CARGO TRUCKS AND 11 TRAILERS</p>	4605N 01816E	0252	[REDACTED]	44-B

TOP SECRET

TOP SECRET

Target	Coordinates	WAC	Target Numbers	
			BE	NPIC
OBSERVED.				
TAMASI ARMY BARRACKS 201 0.9 NM SW OF TAMASI. INSTALLATION CONTAINS 6 BARRACKS, 2 ADMINISTRATION BUILDINGS, 3 VEHICLE MAINTENANCE BUILDINGS, 4 VEHICLE STORAGE BUILDINGS, AND 6 SUPPORT BUILDINGS. THIRTEEN FA PIECES AND 48 CARGO TRUCKS OBSERVED.	4637N 01815E	0252		90
TAB ARMY BARRACKS EAST 201 BARRACKS AREA CAN BE IDENTIFIED ONLY. 0.3 NM NORTH ON NORTH SIDE OF RAILROAD IS A SMALL-ARMS FIRING RANGE.	4643N 01804E	0252		58-A
SZEKESFEHERVAR ARMY BARRACKS 3 NO MILITARY ACTIVITY OBSERVED AT THESE COORDINATES.	4711N 01823E	0252		53-D
SZEKESFEHERVAR ARMY BARRACKS 221/222 IN SOUTH-CENTRAL PORTION OF SZEKESFEHERVAR. AREA CONTAINS 25 BARRACKS (22 MULTISTORY), 5 MULTISTORY ADMINISTRATION BUILDINGS, 7 VEHICLE MAINTENANCE BUILDINGS, AND 17 STORAGE/SUPPORT BUILDINGS. ONE CARGO TRUCK OBSERVED.	4711N 01825E	0252		53-B

TOP SECRET

Target	Coordinates	WAC	Target Numbers	
			BE	NPIC
<p>[REDACTED]</p> <p>SZEKESFEHERVAR BKS ZAMOLY 2 AND 23 ON NORTH EDGE OF SZEKESFEHERVAR. INSTALLATION CONTAINS 3 MULTISTORY BARRACKS, 2 ADMINISTRATION BUILDINGS (1 H-SHAPED), 3 VEHICLE SHEDS, 2 STORAGE BUILDINGS, AND 4 SUPPORT BUILDINGS. AN AMMUNITION STORAGE AREA 0.2 NM NNE CONTAINS 3 REVETTED STORAGE BUILDINGS. SIXTY-SIX CARGO TRUCKS AND 46 TRAILERS OBSERVED.</p> <p>[REDACTED]</p>	4712N 01824E	0252	[REDACTED]	53-E
<p><u>ELECTRONICS/COMMUNICATIONS</u></p> <p>PATKA PROB HF RADIO/MICROWAVE FACILITY 2 NM SW OF PATKA. SECURED FACILITY CONTAINS A SELF-SUPPORTING LATTICE TOWER SUPPORTING PROBABLE MICROWAVE EQUIPMENT, 11 PROBABLE HORIZONTAL DIPOLE ANTENNAS, 1 CONTROL BUILDING, AND 1 SMALL SUPPORT BUILDING.</p> <p>[REDACTED]</p>	4715N 01827E	0252		53-G
<p>-INDONESIA-</p> <p><u>AIR INSTALLATIONS</u></p> <p>PAMEUNGPEUK AIRFIELD 2.5 NM WEST OF PAMEUNGPEUK.</p>	0739S 10741E	0982	[REDACTED]	102

Target	Coordinates	WAC	Target Numbers	
			BE	NPIC
<p>3,400 X 235 FT NW/SE NATURAL SURFACE RUNWAY AND [REDACTED] N/S NATURAL SURFACE RUNWAY, BOTH PROBABLY SERVICEABLE. SUPPORT FACILITIES INCLUDE 2 MEDIUM HANGARS AND A SOD PARKING AREA. AIRCRAFT -- NONE OBSERVED.</p> <p>[REDACTED]</p>				
<p><u>STORAGE</u></p> <p>BANDUNG PETROLEUM PROD STORAGE SHELL EASTERN EDGE OF BANDUNG. FACILITY CONTAINS 3 LARGE AND 4 SMALL POL TANKS, AND 1 MEDIUM AND SEVERAL SMALL STORAGE BUILDINGS.</p> <p>[REDACTED]</p>	0654S 10736E	0982	[REDACTED]	28-M
<p><u>URBAN COMPLEXES</u></p> <p>MENGGALA COMPLEX COMPLEX, 2 SQ MI IN AREA, IS PRIMARILY RESIDENTIAL.</p> <p>[REDACTED]</p>	0429S 10515E	0981	[REDACTED]	5
<p>-IRAQ-</p> <p><u>AIR INSTALLATIONS</u></p> <p>BAGHDAD AIRFIELD NEW 9 NM WEST OF BAGHDAD. 10,830 X 145 FT NW/SE CONCRETE RUNWAY,</p>	3315N 04413E	0427	[REDACTED]	1-T

Target	Coordinates	WAC	Target Numbers	
			BE	NPIC
SERVICEABLE. AIRCRAFT -- NONE OBSERVED. [REDACTED]				
<u>MILITARY INSTALLATIONS</u> ASH SHUAYBAH VEHICLE PARK 3.5 NM NW OF AZ ZUBAYR AT THE SW END OF ASH SHUAYBAH AIRFIELD. INSTALLATION CONTAINS 1 BARRACKS/ ADMINISTRATION BUILDING, 7 VEHICLE STORAGE BUILDINGS, 2 VEHICLE MAINTENANCE BUILDINGS, 4 VEHICLE SHEDS, 7 STORAGE BUILDINGS, AND 19 SUPPORT BUILDINGS. FORTY-EIGHT AAA PIECES AND 82 CARGO TRUCKS OBSERVED. [REDACTED]	3024N 04738E	0445		1-C
AL BASRAH AMMO STG ASH SHUAYBAH 3 NM NE OF AZ ZUBAYR AND 0.5 NM SOUTH OF ASH SHUAYBAH AIRFIELD. SECURED AREA CONTAINS 50 STORAGE BUILDINGS, 1 POSSIBLE ADMINISTRATION BUILDING, 28 SUPPORT BUILDINGS, 7 PARTIAL BUILDINGS (WITHOUT ROOF), AND 2 REVETTED OPEN STORAGE AREAS WITH 7 UNIDENTIFIED OBJECTS. [REDACTED]	3024N 04738E	0445		3-I
<u>INDUSTRY</u> KIRKUK PET STABIL A TOP PLANT BABA IPC 4.2 NM NW OF KIRKUK. INSTALLATION CONTAINS 8 POSSIBLE PIPE FURNACES, 4 CRACKING TOWERS, A BOILER HOUSE, 2 COOLING TOWERS, 4 LARGE VERTICAL STORAGE [REDACTED]	3531N 04420E	0427	[REDACTED]	6-G

TOP SECRET

25
25

Target	Coordinates	WAC	Target Numbers	
			BE	NPIC
<p>TANKS, 25 SMALLER STORAGE TANKS, 7 HORTON TANKS, 4 TANKS WITH FLOATING ROOFS, 3 HORIZONTAL TANKS, AND NUMEROUS ASSOCIATED BUILDINGS.</p> <p>[REDACTED]</p> <p><u>STORAGE</u></p> <p>AZ ZUBAYR EXPLOSIVES STORAGE 1.5 NM NNW OF AZ ZUBAYR AND 2.5 NM EAST OF ASH SHUAYBAH AIRFIELD. SECURED EXPLOSIVES STORAGE AREA CONTAINS 6 STORAGE BUILDINGS (1 REVETTED), 2 BUNKERS, AND 13 SMALL SUPPORT BUILDINGS.</p> <p>[REDACTED]</p> <p>AL BASRAH EXPLOSIVES STORAGE 4 NM NNW OF ASH SHUAYBAH AIRFIELD AND 10.5 NM WSW OF AL BASRAH. SECURED AREA CONTAINS 10 PARTIALLY REVETTED STORAGE BUILDINGS, 10 REVETTED OPEN STORAGE AREAS, 1 EARTH-COVERED REVETTED BUNKER, AND 6 SUPPORT BUILDINGS. NUMEROUS REVETTED OPEN STORAGE AREAS, APPARENTLY NOT IN USE, ARE LOCATED WEST OF THE SECURED AREA.</p> <p>[REDACTED]</p> <p><u>URBAN COMPLEXES</u></p> <p>AL BASRAH COMPLEX ONLY THE NW PORTION OF THE COMPLEX IS COVERED. THE AREA IS RESIDENTIAL AND NO INDUSTRY IS VISIBLE. TWO SMALL T-SHAPED PIERS AND AIRFIELD ASSOCIATED FACILITIES ARE</p>	<p>3025N 04741E</p> <p>3028N 04738E</p> <p>3031N 04749E</p>	<p>0445</p> <p>0445</p> <p>0445</p>	<p>[REDACTED]</p> <p>[REDACTED]</p> <p>[REDACTED]</p>	<p>1-D</p> <p>3-J</p> <p>3-H</p>

TOP SECRET

25

25

TOP SECRET

Target	Coordinates	WAC	Target Numbers	
			BE	NPIC
<p>[REDACTED]</p> <p>-POLAND-</p> <p><u>MILITARY INSTALLATIONS</u></p> <p>BIELSKO BIALA ARMY BARRACKS SOUTH 1 IN SOUTHERN PART OF BIELSKO BIALA, SW OF THE THERMAL POWERPLANT. INSTALLATION, PROBABLY USED BY AIRBORNE TROOPS, CONSISTS OF 4 MULTISTORY BARRACKS, 1 ADMINISTRATION BUILDING, 2 VEHICLE MAINTENANCE BUILDINGS, 6 WAREHOUSES, AND 5 SUPPORT BUILDINGS. ONE CAB, 14 FLATBED TRAILERS WITH TRACTORS, 17 TRUCK-TRACTORS, 16 CARGO TRUCKS, AND 2 VAN TRUCKS OBSERVED.</p>	4948N 01902E	0232	[REDACTED]	10-A
<p>[REDACTED]</p> <p>KRAKOW ORDNANCE DEPOT EAST IN SE PORTION OF KRAKOW. AREA CONTAINS 6 BARRACKS/ADMINISTRATION BUILDINGS, 9 STORAGE BUILDINGS, 1 VEHICLE MAINTENANCE BUILDING, 3 TRANSSHIPMENT BUILDINGS, 6 SUPPORT BUILDINGS, 2 BUNKERS, 1 SWIMMING POOL, AND A HEATING PLANT. FOURTEEN CARGO TRUCKS, 6 VAN TRUCKS, AND 25 ADMINISTRATIVE VEHICLES OBSERVED.</p>	5003N 01958E	0232	[REDACTED]	78-E

TOP SECRET

Target	Coordinates	WAC	Target Numbers	
			BE	NPIC
KRAKOW ARMY BARRACKS 4 ON WESTERN EDGE OF KRAKOW. INSTALLATION, PROBABLY USED BY AIRBORNE TROOPS, CONSISTS OF 7 MULTISTORY ADMINISTRATION BUILDINGS/BARRACKS, 4 STORAGE BUILDINGS, 1 UNIDENTIFIED BUILDING UNDER CONSTRUCTION, 4 SUPPORT BUILDINGS, AN ATHLETIC FIELD, AN OBSTACLE COURSE, AND A SMALL-ARMS FIRING RANGE. ONE CAB AND 4 CARGO TRUCKS OBSERVED. [REDACTED]	5004N 01954E	0232	[REDACTED]	78-D
KONSKIE ARMY TRAINING AREA NO MILITARY ACTIVITY OBSERVED ON CLEAR, GOOD, LARGE SCALE PHOTOGRAPHY. [REDACTED]	5114N 02030E	0232	[REDACTED]	330
<u>ELECTRONICS/COMMUNICATIONS</u> KRAKOW ASTRONOMICAL OBSERVATORY 4.5 NM WEST OF KRAKOW. FACILITY CONSISTS OF A LARGE RADIO TELESCOPE DISH (PROBABLY UNDER CONSTRUCTION), AN OPTICAL TELESCOPE OBSERVATION DOME, A SMALLER POSSIBLE LOW-MOUNTED DISH, 1 LARGE SUPPORT BUILDING, AND 1 SMALL SUPPORT BUILDING. POSSIBLE ADDITIONAL SUPPORT MAY BE PROVIDED BY AN ADJACENT OLD FORT AREA. [REDACTED]	5003N 01949E	0232		78-F

Target	Coordinates	WAC	Target Numbers	
			BE	NPIC
-RUMANIA-				
MILITARY INSTALLATIONS				
MIHAIL KOGALNICEANU ARMY BARRACKS 1 ON SE EDGE OF MIHAIL KOGALNICEANU. INSTALLATION CONTAINS 8 MULTISTORY BARRACKS, 6 SINGLE-STORY BARRACKS, 4 ADMINISTRATION BUILDINGS, 14 QUARTERS-TYPE BUILDINGS, 14 GENERAL STORAGE BUILDINGS, 5 VEHICLE MAINTENANCE/STORAGE BUILDINGS, AND 20 SUPPORT BUILDINGS. A SECURED AMMUNITION STORAGE AREA IMMEDIATELY EAST CONTAINS 3 REVETTED STORAGE BUILDINGS. AN OBSTACLE COURSE AND A FLAT- TRAJECTORY FIRING RANGE ARE LOCATED WITHIN THE AREA.	4421N 02828E	0250		40-A
TARGOVISTE ORDNANCE DEPOT ON SOUTH EDGE OF TARGOVISTE. INSTALLATION CONSISTS OF 5 SEPARATELY SECURED AREAS CONTAINING 1 PROBABLE BARRACKS, 1 PROBABLE ADMINISTRATION BUILDING, 18 STORAGE BUILDINGS, 3 MAINTENANCE BUILDINGS, 2 POWERPLANTS, 16 SUPPORT BUILDINGS, AND AN OPEN STORAGE AREA.	4455N 02527E	0251		205-A
LACULETE ARMY BARRACKS 1 6 NM NW OF TARGOVISTE. INSTALLATION CONTAINS 12 BARRACKS, 1	4501N 02525E	0251		239

TOP SECRET

Approved For Release 2004/12/01 : CIA-RDP78T04759A002300010026-4

Target	Coordinates	WAC	Target Numbers	
			BE	NPIC
ADMINISTRATION BUILDING, 4 SUPPORT BUILDINGS, AN OPEN STORAGE AREA, AND AN ATHLETIC FIELD. [REDACTED]				
SFINTU GHEORGHE BARRACKS 1 EAST OF SFINTU GHEORGHE AND JUST WEST OF RAILROAD TRACKS. INSTALLATION CONTAINS 6 BARRACKS, 1 ADMINISTRATION BUILDING, 4 BARRACKS/QUARTERS, 6 STORAGE BUILDINGS, 1 MAINTENANCE BUILDING, 16 SUPPORT BUILDINGS, 2 VEHICLE SHEDS, AND A WATER TOWER. A STORAGE AREA LOCATED SOUTH OF THE MAIN AREA CONTAINS 5 BUNKERED BUILDINGS. TEN UNIDENTIFIED TRACKED-VEHICLES AND 10 CARGO TRUCKS OBSERVED. [REDACTED]	4552N 02548E	0251	[REDACTED]	206-A
BACAU ARMY SUPPLY DEPOT INSTALLATION NOT OBSERVED AT THE ABOVE COORDINATES. [REDACTED]	4634N 02654E	0251	[REDACTED]	6-D
<u>ELECTRONICS/COMMUNICATIONS</u> FILipeSTI HF CURTAIN ARRAY FACILITY. 11 NM SSW OF ROMAN. FACILITY CONSISTS OF 22 HIGH, STEEL LATTICE TOWERS SUPPORTING 21 HF ARRAYS WITH VARIOUS ORIENTATIONS. THERE ARE ALSO A VERTICLE RADIATOR, 2 LARGE CONTROL BUILDINGS,	4645N 02651E	0251	[REDACTED]	203-D

Approved For Release 2004/12/01 : CIA-RDP78T04759A002300010026-4

TOP SECRET

Approved For Release 2004/12/01 : CIA-RDP78T04759A002300010026-4

Target	Coordinates	WAC	Target Numbers	
			BE	NPIC
<p>1 SMALL CONTROL BUILDING, 10 SUPPORT BUILDINGS, AND A TRANSFORMER YARD.</p> <p>[REDACTED]</p> <p><u>INDUSTRY</u></p> <p>NAVODARI ORE PROCESSING PLANT 0.9 NM SW OF NAVODARI. SECURED, RAIL-SERVED INSTALLATION CONTAINS 1 LOADING BUILDING, CRUSHERS, 6 THICKENERS, 1 CONCENTRATION BUILDING, A FINE GRINDING SECTION, POSSIBLE COVERED ORE BINS, A POSSIBLE RESERVOIR, A COOLING TOWER, 2 POL TANKS, 1 ADMINISTRATION BUILDING, AND APPROXIMATELY 12 OTHER PROCESSING AND SUPPORT BUILDINGS.</p> <p>[REDACTED]</p> <p>-SAUDI ARABIA-</p> <p><u>AIR INSTALLATIONS</u></p> <p>RIYADH AIRFIELD SOUTHEAST 7 NM ESE OF AR RIYADH. 3,315 X 250 FT E/W GRADED EARTH RUNWAY, SERVICEABLE. AIRCRAFT -- NONE OBSERVED.</p> <p>[REDACTED]</p> <p>RIYADH AIRFIELD 5 NM NNE OF AR RIYADH. 10,080 X 150 FT N/S CONCRETE AND BLACKTOP RUNWAY, 9,950 X 150 FT WNW/ESE CONCRETE RUNWAY, AND 5,955 X 150 FT WNW/ESE CONCRETE</p>	<p>4419N 02835E</p> <p>2435N 04650E</p> <p>2442N 04643E</p>	<p>0250</p> <p>0546</p> <p>0546</p>	<p>[REDACTED]</p> <p>[REDACTED]</p> <p>[REDACTED]</p>	<p>40-B</p> <p>6</p> <p>6-A</p>

Approved For Release 2004/12/01 : CIA-RDP78T04759A002300010026-4

Target	Coordinates	WAC	Target Numbers	
			BE	NPIC
<p>AND BLACKTOP RUNWAY, ALL SERVICEABLE. AIRCRAFT -- 1 C-131 AND 1 C-123.</p> <p>[REDACTED]</p>				
MILITARY INSTALLATIONS				
<p>RIYADH ARMY BARRACKS 4 NM SW OF RIYADH AIRFIELD. SECURED POSSIBLE MILITARY BARRACKS AREA CONTAINS 44 POSSIBLE BARRACKS, 5 POSSIBLE ADMINISTRATION BUILDINGS, 25 POSSIBLE MESSHALLS, 12 POSSIBLE STORAGE BUILDINGS, 5 SUPPORT BUILDINGS, AND 3 SEMI-RETTED EXPLOSIVES STORAGE BUILDINGS IN THE NW CORNER OF THE INSTALLATION.</p> <p>[REDACTED]</p>	2439N 04642E	0546	[REDACTED]	6-H
<p>RIYADH MILITARY ACAD 2.5 NM SOUTH OF RIYADH AIRFIELD AND IMMEDIATELY SOUTH OF RIYADH ARMY BARRACKS AND SCHOOL. WALLED AREA CONTAINS 20 BARRACKS, 2 ADMINISTRATION BUILDINGS, 5 LARGE UNIDENTIFIED BUILDINGS, AND 25 SUPPORT BUILDINGS. A VEHICLE MAINTENANCE AREA CONTAINS 2 VEHICLE MAINTENANCE BUILDINGS, 1 SUPPORT BUILDING, AN ATHLETIC FIELD, AND 1 POSSIBLE SMALL-ARMS FIRING RANGE LOCATED APPROXIMATELY 500 YARDS NW OF THE INSTALLATION. NINE UNIDENTIFIED VEHICLES OBSERVED.</p> <p>[REDACTED]</p>	2440N 04643E	0546	[REDACTED]	6-F
<p>RIYADH ARMY BARRACKS & SCHOOL IMMEDIATELY SOUTH OF THE AIRBORNE</p> <p>[REDACTED]</p>	2441N 04643E	0546	[REDACTED]	6-D

Target	Coordinates	WAC	Target Numbers	
			BE	NPIC
<p>TRAINING AREA. PARTIALLY WALLED AREA CONTAINS 18 BARRACKS, 3 ADMINISTRATION BUILDINGS, 1 PROBABLE SCHOOL BUILDING, 2 VEHICLE MAINTENANCE/STORAGE BUILDINGS, AND APPROXIMATELY 20 STORAGE/SUPPORT BUILDINGS. ADJACENT TO, AND ACROSS THE ROAD FROM, THE BARRACKS AREA ARE APPROXIMATELY 165 QUARTERS. FIFTEEN UNIDENTIFIED VEHICLES OBSERVED.</p>				
<p>RIYADH AIRBORNE TRAINING AREA 1 NM SSW OF RIYADH AIRFIELD AND IMMEDIATELY NORTH OF RIYADH ARMY BARRACKS AND SCHOOL. INSTALLATION CONSISTS OF 1 PROBABLE BARRACKS, 1 PROBABLE ADMINISTRATION BUILDING, 15 VEHICLE/EQUIPMENT MAINTENANCE/STORAGE BUILDINGS, 11 SUPPORT BUILDINGS, 1 JUMP TOWER, AND 1 POSSIBLE SMALL TOWER. FIVE CARGO TRUCKS AND 17 UNIDENTIFIED VEHICLES OBSERVED.</p>	2442N 04642E	0546		6-C
<p>-TIBET-</p> <p><u>MILITARY INSTALLATIONS</u></p> <p>CHANG-TU MOTOR POOL 3 NM NORTH OF CHANG-TU ON WEST BANK OF MEKONG RIVER. SECURED MOTOR POOL CONTAINS 2 ADMINISTRATION BUILDINGS AND 6 VEHICLE MAINTENANCE/STORAGE BUILDINGS.</p>	3115N 09716E	0436		1-T

Target	Coordinates	WAC	Target Numbers	
			BE	NPIC
<p>THREE SMALLER MOTOR POOLS WITH A TOTAL OF 9 VEHICLE MAINTENANCE/STORAGE BUILDINGS ARE IMMEDIATELY SOUTH OF THE MOTOR POOL. A LARGE CLOSED-LOOP DRIVER-TRAINING COURSE IS ADJACENT TO THE AREA. FIFTY-THREE CARGO TRUCKS AND 18 UNIDENTIFIED PIECES OF EQUIPMENT OBSERVED.</p>				
<p>TRADUM MILITARY CAMP NO MILITARY ACTIVITY OBSERVED AT THESE COORDINATES.</p>	2929N 08421E	0438		7-C
<p>-YEMEN-</p> <p><u>URBAN COMPLEXES</u></p> <p>TAIZZ COMPLEX COMPLEX, APPROXIMATELY 3 SQ MI IN AREA, IS RESIDENTIAL AND CONTAINS MINOR INDUSTRY AND 2 POL FACILITIES. A SECURED POSSIBLY MILITARY ASSOCIATED INSTALLATION EAST OF THE CITY CONTAINS 43 BUILDINGS AND 3 POL TANKS.</p>	1334N 04401E	0687		11

Target	Coordinates	WAC	Target Numbers	
			BE	NPIC
-YUGOSLAVIA-				
MILITARY INSTALLATIONS				
SARAJEVO ARMY SUPPLY DEPOT WEST 2 NM SSW OF SARAJEVO. INSTALLATION CONTAINS 28 BARRACKS, 2 ADMINISTRATION BUILDINGS, 4 VEHICLE MAINTENANCE BUILDINGS, 17 STORAGE BUILDINGS, AND 8 SUPPORT BUILDINGS. TWELVE PROBABLE TANKS/SP-GUNS, 50 CARGO TRUCKS, 6 TRACTOR-TRAILERS, AND 51 UNIDENTIFIED VEHICLES OBSERVED.	4349N 01822E	0321		4-C
ELECTRONICS/COMMUNICATIONS				
LUKOVAC PROBABLE MICROWAVE FACILITY. 2 NM NORTH OF LUKOVAC. FACILITY CONSISTS OF A PROBABLE MICROWAVE TOWER AND 2 SUPPORT BUILDINGS. A THIRD BUILDING IS 0.5 NM NNW AND CONNECTED BY ROAD TO THE FACILITY.	4342N 01815E	0321		4-D
SARAJEVO PROBABLE MICROWAVE FACILITY: 1 NM NORTH OF SARAJEVO. FACILITY CONSISTS OF A PROBABLE MICROWAVE TOWER AND 1 SUPPORT BUILDING.	4352N 01823E	0321		4-B

Approved For Release 2004/12/01 : CIA-RDP78T04759A002300010026-4

THIS SECTION PROVIDES A DESCRIPTION OF PREVIOUSLY REPORTED TARGETS SHOWING CHANGE.

Approved For Release 2004/12/01 : CIA-RDP78T04759A002300010026-4

5X1

25

TOP SECRET

Approved For Release 2004/12/01 : CIA-RDP78T04759A002300010026-4

Target	Coordinates	WAC	Target Numbers	
			BE	NPIC
-USSR-				
<u>MISSILES</u>				
UGOLNYY MRBM LAUNCH SITE FOUR BUILDINGS ARE UNDER CONSTRUCTION AT THE NE EDGE OF THE SUPPORT AREA. A SECOND PROBABLE TUNNEL AND EXCAVATED EARTH ARE OBSERVED 2 NM NE OF THE LAUNCH AREA. A CONNECTING ROAD EXTENDS HALF THE DISTANCE TO THE SITE SUPPORT FACILITY. TEN PROBABLE SCAMP, 15 VANS, AND 50 OTHER VEHICLES/PIECES OF EQUIPMENT OBSERVED. NO OTHER CHANGES OBSERVED.	6446N 17758E	0075		2-G
MAGADAN SUSPECT MISSILE TEST FACILITY SECURED FACILITY IS A PROBABLE EXPLOSIVES STORAGE AREA CONTAINING SEVERAL REVETTED BUILDINGS.	6027N 15127E	0123		14
MAGADAN SUSPECT MISSILE TEST FACILITY THIS IS A PROBABLE AGRICULTURAL CENTER CONSISTING OF APPROXIMATELY 20 BUILDINGS INCLUDING A U-SHAPED PROBABLE ADMINISTRATION BUILDING, BARRACKS, AND AN E-SHAPED PROBABLE LIVESTOCK BARN. CLOUDS PRECLUDE FURTHER INTERPRETATION.	5942N 15104E	0131		7-B

25

X1

X1

Approved For Release 2004/12/01 : CIA-RDP78T04759A002300010026-4

TOP SECRET

25

Target	Coordinates	WAC	Target Numbers	
			BE	NPIC
<p>[REDACTED]</p> <p>SKRUNDA IRBM LAUNCH SITE</p> <p>[REDACTED]</p> <p>CONSTRUCTION WITH ALL STRUCTURES COMPLETED EXCEPT 1 DRIVE-IN BUILDING. ANOTHER BUILDING IN THE FACILITY IS IN THE PROCESS OF BEING EARTH COVERED. SIMILAR TYPE D FACILITIES ARE IN VARIOUS STAGES OF CONSTRUCTION AT OTHER TYPE-IV IRBM SITES. SITE SUPPORT FACILITY CONTAINS 13 LARGE BUILDINGS AND APPROXIMATELY 15 SMALL BUILDINGS. ADJACENT TO THE SITE SUPPORT FACILITY IS A VEHICLE MAINTENANCE AND STORAGE SECTION WITH A LARGE APRON AND A LOOP ROAD. THE LOOP ROAD IS APPARENTLY STILL BEING SURFACED. ONE LARGE BUILDING AND 1 SMALL BUILDING ARE ADJACENT TO THE APRON. APPROXIMATELY 16 VEHICLES/PIECES OF EQUIPMENT ARE VISIBLE. NO OTHER CHANGES OBSERVED IN CLOUD-FREE AREAS.</p> <p>[REDACTED]</p>	5635N 02149E	0152	[REDACTED]	15
<p>VALGA FIXED FIELD MRBM SITE 2</p> <p>A SMALL HORSESHOE-SHAPED REVETMENT FOR PERSONNEL/SMALL VEHICLES IS OBSERVED IN THE CENTER OF A CLEARED AREA ADJACENT TO 1 OF THE LAUNCH POSITIONS. NO OTHER CHANGES OBSERVED.</p> <p>[REDACTED]</p>	5755N 02546E	0153	[REDACTED]	114=L

TOP SECRET

Approved For Release 2004/12/01 : CIA-RDP78T04759A002300010026-4

25

Target	Coordinates	WAC	Target Numbers	
			BE	NPIC
<p>[REDACTED]</p> <p>TALLINN AMM/SAM LAUNCH COMPLEX LAUNCH SITES A AND B ARE IN A LATE CONSTRUCTION STAGE, SITE C IS IN A MID-STAGE, SITE D IS IN AN EARLY TO MID-STAGE, AND SITE E IS IN AN EARLY STAGE. AT SITE A, THE RAIL-LIKE VEE PATTERN IS APPARENT IN LAUNCH POSITIONS 2 AND 3. DARK MATERIAL IS BEING APPLIED TO THE SURFACE OF OTHER POSITIONS OF SITE A AND TO EACH POSITION OF SITES B AND C. CONSTRUCTION OF 2 LARGE BUILDINGS WEST OF THE LAUNCH AREA MAIN ROAD HAS PROGRESSED SINCE [REDACTED] REVETMENT WALLS IN THIS AREA HAVE BEEN REARRANGED SINCE [REDACTED] APPARENTLY INDICATING A CHANGE OF PLANS FOR LOCATION OF THE NEW BUILDINGS. CONSTRUCTION ACTIVITY REPORTED AT THE EASTERN END OF THE SUPPORT AREA IN [REDACTED] IS NOW CONFIRMED AS A NEW RECTANGULAR BUILDING APPARENTLY IN A LATE CONSTRUCTION STAGE. CONSTRUCTION AND SURFACING OF THE REVETMENT WALLS OF THE ELECTRONIC SITE IS NOW COMPLETED. A NEW SMALL UNIDENTIFIED STRUCTURE IS LOCATED JUST WEST OF THE CENTER POSITION.</p> <p>[REDACTED]</p>	5924N 02419E	0153	[REDACTED]	85-A
<p>ALEYSK ICBM LAUNCH AREA A (SITE 1) SITE REMAINS IN A MID-STAGE OF CONSTRUCTION. AN EXCAVATION CONTAINING 3 LINEAR OBJECTS IN A HORIZONTAL POSITION IS ADJACENT TO THE SILO STRUCTURE. A LOOP ROAD IS UNDER</p>	5227N 08235E	0162	[REDACTED]	33-C

25

25

25

Approved For Release 2004/12/01 : CIA-RDP78T04759A002300010026-4

TOP SECRET

Approved For Release 2004/12/01 : CIA-RDP78T04759A002300010026-4

Target	Coordinates	WAC	Target Numbers	
			BE	NPIC
<p>CONSTRUCTION WITHIN THE SITE. A LARGE SHALLOW BASIN IS ADJACENT TO THE SITE ACCESS ROAD OUTSIDE THE TRIPLY SECURED SITE. NO OTHER CHANGES OBSERVED.</p> <p>[REDACTED]</p>				
<p>ALEYSK ICBM PROB R/R TRANSFER POINT THE RAIL-TO-ROAD TRANSFER POINT HAS EXPANDED CONSIDERABLY. IT NOW CONSISTS OF 2 LARGE TRANSSHIPMENT BUILDINGS, 3 ARCH-ROOFED BUILDINGS, 1 CLERESTORY BUILDING, AND 13-15 OTHER BUILDINGS. THE ENTIRE RAIL-TO-ROAD TRANSFER POINT IS FENCED.</p> <p>[REDACTED]</p>	5228N 08242E	0162		33-J
<p>ALEYSK ICBM LAUNCH AREA B (SITE 2) SITE IS IN A LATE STAGE OF CONSTRUCTION. A POSSIBLE [REDACTED] SILO LINER IS ON THE RECTANGULAR MOUND. NO OTHER CHANGES OBSERVED.</p> <p>[REDACTED]</p>	5229N 08240E	0162		33-D
<p>ALEYSK ICBM LAUNCH AREA C (SITE 3) SITE REMAINS IN A MID-STAGE OF CONSTRUCTION. AN EXCAVATION CONTAINING 10-11 LINEAR OBJECTS IN A HORIZONTAL POSITION IS LOCATED BETWEEN THE SILO STRUCTURE AND THE PRIMARY CONTROL BUILDING. A LOOP ROAD IS UNDER CONSTRUCTION WITHIN THE SITE. A LARGE SHALLOW BASIN IS OUTSIDE THE SECURITY FENCE AND 2 LARGE ARCH-ROOFED BUILDINGS ARE ADJACENT TO THE SITE. NO OTHER CHANGES OBSERVED.</p>	5233N 08242E	0162		33-E

Approved For Release 2004/12/01 : CIA-RDP78T04759A002300010026-4

Target	Coordinates	WAC	Target Numbers	
			BE	NPIC
<p>[REDACTED]</p> <p>ALEYSK ICBM LAUNCH AREA F (SITE 6) THE SITE IS NOW IN A LATE STAGE OF CONSTRUCTION. TWO SCAFFOLD-LIKE RINGS, 1 WITHIN THE OTHER, ARE VISIBLE ON TOP OF THE SILO STRUCTURE. THE OUTER RING IS 12-SIDED. PRELIMINARY MENSURATION INDICATES 1 RING IS APPROXIMATELY 80 FT IN INNER DIAMETER. THE OTHER RING HAS AN APPROXIMATE 40-FT INNER DIAMETER WITH A [REDACTED] THICKNESS.</p> <p>[REDACTED]</p>	5236N 08236E	0162	[REDACTED]	33-I
<p>DLOVYANNAYA ICBM LAUNCH GROUP F CONSTRUCTION CONTINUES AT LAUNCH SITE F1 (SITE 24). THE SITE IS IN THE MID-STAGE OF CONSTRUCTION. THE CONTROL FACILITY REMAINS PROBABLE. PROBABLE SITE F5 (SITE 38) CAN NOW BE CONFIRMED AND IS IN MID-STAGE OF CONSTRUCTION. THE SILO IS UNDER CONSTRUCTION AND THE LEVEL ACCESS IS BEGINNING TO TAKE SHAPE. THE REMAINING SITES IN GROUP F ARE CLOUD COVERED OR NOT COVERED.</p> <p>[REDACTED]</p>	5051N 11551E	0202		77-G9
<p>DNEPROPETROVSK MISSILE DEVELOP PROD CTR ON SOUTH EDGE OF DNEPROPETROVSK. INSTALLATION CONSISTS OF 3 UNITS, EACH SECURED BY A WALL OR FENCE. THE NORTHERNMOST PRODUCTION UNIT (NE OF THE MAIN RAIL LINE) CONSISTS OF 16 LARGE MONITOR-ROOFED FABRICATION AND ASSEMBLY BUILDINGS AND</p>	4826N 03459E	0234	[REDACTED]	7-C

Target	Coordinates	WAC	Target Numbers	
			BE	NPIC
<p>NUMEROUS SMALL ADMINISTRATION, STORAGE, AND SUPPORT BUILDINGS. THE SOUTHERN PRODUCTION UNIT (SW OF THE MAIN RAIL LINE) CONSISTS OF 1 LARGE MONITOR-ROOFED FABRICATION AND ASSEMBLY BUILDING, 7 SMALL PRODUCTION BUILDINGS, AND NUMEROUS SUPPORT BUILDINGS. THE TESTING UNIT IMMEDIATELY WEST OF THE PRODUCTION UNITS HAS 4 VERTICAL TEST STANDS AND A HORIZONTAL TEST STRUCTURE WITH 2 BLASTS PITS, A PROBABLE HYDROSTATIC TEST BUILDING, AND A PROBABLE PROPELLANT PREPARATION BUILDING. AN AREA OF CONSTRUCTION IS ON THE EAST SIDE OF THE TESTING UNIT, AND AN UNDERGROUND STEAMLINE CONNECTING THIS AREA WITH THE TESTING UNIT IS UNDER CONSTRUCTION.</p>				
<p>SARY-SHAGAN LAUNCH COMPLEX B (SITE 1814) THE ENVIRONMENTAL DOMES ON THE 3 TRIAD BUILDINGS APPEAR TO BE EXTERNALLY COMPLETE. THE SCAFFOLDING HAS BEEN REMOVED FROM THE 3 DOMES AND A SURFACING MATERIAL APPEARS TO HAVE BEEN ADDED SINCE [REDACTED] RESULTING IN A SMOOTH, DARK FINISH. FOUR PROBABLE LAUNCH POSITIONS, SIMILAR TO PADS B3 AND B4 IN LAUNCH FACILITY B, ARE IDENTIFIED NEAR TRIAD BUILDINGS B AND C. MISSILES (OTHER THAN THOSE AT SAM SITE B27-2) ARE OBSERVED FOR THE FIRST TIME AT THE COMPLEX. AT LAUNCH FACILITY B, AN UNIDENTIFIED MISSILE IS OBSERVED ON EACH OF THE 2 RAIL-TYPE</p>	4559N 07231E	0245	[REDACTED]	50-B

Target	Coordinates	WAC	Target Numbers	
			BE	NPIC
<p>LAUNCHERS AT THE SEMICIRCULAR PADS B1 AND B2. THE TWO MISSILES APPEAR TO BE SIMILAR AND HAVE AN OVERALL LENGTH OF APPROXIMATELY [REDACTED] WITH A BOOSTER LENGTH OF APPROXIMATELY [REDACTED]. NO SIGNIFICANT CHANGE IS OBSERVED AT LAUNCH FACILITY A SINCE [REDACTED] EXCEPT FOR THE APPEARANCE OF 2 ERECTORS ALONG THE ROAD JUST EAST OF THE LAUNCH PAD. THE LAUNCHER ON THE PAD APPEARS TO BE UNCHANGED AND UNOCCUPIED.</p> <p>[REDACTED]</p>				
<p>TYURATAM PROPELLANTS PRODUCTION FACILITY 4 NM NORTH OF TYURATAM. RAIL-SERVED WAREHOUSE AREA WEST OF PRODUCTION AREA HAS BEEN DOUBLED IN LENGTH AND 2 LONG NARROW, 1 LARGE RECTANGULAR, AND 3 SMALLER STORAGE BUILDINGS HAVE BEEN COMPLETED SINCE [REDACTED]. PRODUCTION AREA IS CLOUD COVERED.</p> <p>[REDACTED]</p>	4543N 06319E	0246	[REDACTED]	20-B
<p><u>AIR INSTALLATIONS</u></p> <p>VERINO AIRFIELD 2.5 NM NE OF PEREYASLAVKA. 8,100 X 110 FT NNW/SSW CONCRETE RUNWAY, SERVICEABLE. FACILITIES INCLUDE 4 PARKING AREAS, A PARALLEL TAXIWAY WITH 5 CROSSOVER LINKS, 1 HANGAR, 10 POSSIBLE MAINTENANCE SHOPS, 2 STORAGE AREAS, AND A HOUSING AREA.</p>	4801N 13506E	0204	[REDACTED]	39

Target	Coordinates	WAC	Target Numbers	
			BE	NPIC
<p>AIRCRAFT -- 1 POSSIBLE FITTER, 12 FARMER, AND 87 FAGOT/FRESCO.</p> <p>[REDACTED]</p>				
<p>DNEPROPETROVSK AIRFIELD NORTHEAST 4 NM NE OF DNEPROPETROVSK. 3,160 X 2,870 FT N/S SOD LANDING AREA, SERVICEABLE. FACILITIES INCLUDE 1 MAINTENANCE BUILDING, 1 SHOP, 1 BARRACKS/ADMINISTRATION BUILDING, AND 2 SOD PARKING AREAS. AIRCRAFT -- 10 COLT, 5 CREEK, 4 SMALL STRAIGHT-WING, 4 HOUND, AND 13 HARE.</p> <p>[REDACTED]</p>	4832N 03506E	0234	[REDACTED]	7-A
<p>TEPLITSA AIRFIELD NO AIRFIELD OBSERVED AT THE ABOVE COORDINATES.</p> <p>[REDACTED]</p>	4601N 02921E	0250		12-B

25X2

Approved For Release 2004/12/01 : CIA-RDP78T04759A002300010026-4

Next 3 Page(s) In Document Exempt

Approved For Release 2004/12/01 : CIA-RDP78T04759A002300010026-4

Target	Coordinates	WAC	Target Numbers	
			BE	NPIC
<p>MILITARY INSTALLATIONS</p> <p>ANADYR ARMY BARRACKS LENINKA AL 2 4.5 NM EAST OF ANADYR. INSTALLATION CONTAINS APPROXIMATELY 60 BARRACKS, 1 LARGE ADMINISTRATION BUILDING, APPROXIMATELY 50 LARGE WAREHOUSES, AND 3 LARGE VEHICLE PARKS. A FLAT-TRAJECTORY/SUB-CALIBER WEAPONS FIRING RANGE WITH 10 MOVING TARGET RUNS IS LOCATED 2.5 NM NE OF THE INSTALLATION. TWENTY-FIVE TANKS/SP GUNS, 18 FA PIECES, 12 TRACKED PRIME MOVERS, AND APPROXIMATELY 145 UNIDENTIFIED VEHICLES/PIECES OF EQUIPMENT OBSERVED.</p>	6444N 17741E	0075		2-K
<p>KRUSTPILS BARRACKS DVINA RIVER EAST IN WESTERN SECTION OF KRUSTPILS BETWEEN THE ZAPADNAYA DVINA RIVER AND IMMEDIATELY EAST OF THE RIGA-DAUGAVPILS RAILROAD LINE. INSTALLATION CONTAINS 31 BARRACKS, 3 ADMINISTRATION BUILDINGS, 25 QUARTERS, 11 STORAGE BUILDINGS, 17 STORAGE/SUPPORT BUILDINGS, A WATER TOWER, A POWERPLANT, AN</p>	5630N 02551E	0153		32-D

25
5
25
25
25
25

TOP SECRET

Approved For Release 2004/12/01 : CIA-RDP78T04759A002300010026-4

Target	Coordinates	WAC	Target Numbers	
			BE	NPIC
<p>ATHLETIC FIELD, AND AN OPEN STORAGE AREA. SEVEN TANKS/SP GUNS AND 37 CARGO TRUCKS OBSERVED.</p> <p>[REDACTED]</p>				
<p>PALDISKI ARMY BARRACKS KLOOGA WEST 5.7 NM ESE OF PALDISKI. FOUR VEHICLE MAINTENANCE BUILDINGS (2 UNDER CONSTRUCTION), 3 VEHICLE/EQUIPMENT STORAGE BUILDINGS (1 UNDER CONSTRUCTION), AND 1 STORAGE BUILDING UNDER CONSTRUCTION HAVE BEEN ADDED TO THE AREA SINCE [REDACTED]. NO OTHER CHANGES IN FACILITIES. NINETEEN TANKS, 81 SP GUNS, 2 ARTILLERY PIECES, 4 PROBABLE MISSILE TRANSPORTERS, AND 86 CARGO TRUCKS (21 WITH TRAILERS IN TOW) OBSERVED.</p> <p>[REDACTED]</p>	5919N 02413E	0153	[REDACTED]	26-B
<p>ORSHA ARMY BARRACKS SE AL 1 ON SE EDGE OF ORSHA. PARTIALLY SECURED INSTALLATION CONTAINS 4 MULTISTORY BARRACKS, 2 ADMINISTRATION BUILDINGS, 1 PROBABLE GENERAL STORAGE BUILDING, 2 VEHICLE MAINTENANCE/STORAGE BUILDINGS, AND 10 SMALL SUPPORT BUILDINGS. AN ATHLETIC FIELD IS ON THE SE SIDE OF THE INSTALLATION AND 2 POSSIBLE SMALL-ARMS FIRING RANGES ARE ON THE SW SIDE. A SAM SUPPORT FACILITY IS LOCATED IMMEDIATELY SW. APPROXIMATELY 10 UNIDENTIFIED VEHICLES/PIECES OF EQUIPMENT OBSERVED.</p> <p>[REDACTED]</p>	5429N 03026E	0167	[REDACTED]	67-D1

Approved For Release 2004/12/01 : CIA-RDP78T04759A002300010026-4

TOP SECRET

Target	Coordinates	WAC	Target Numbers	
			BE	NPIC
<p>[REDACTED]</p> <p>ORSHA ARMY SUPPLY DEPOT IN NW SECTION OF ORSHA. SECURED DEPOT CONTAINS 1 ADMINISTRATION BUILDING, 20 GENERAL STORAGE BUILDINGS, AND 10 SMALL SUPPORT BUILDINGS. INSTALLATION IS SERVED BY 2 RAIL SPURS FROM THE NEARBY CLASSIFICATION YARDS.</p> <p>[REDACTED]</p>	5431N 03023E	0167	[REDACTED]	67-F
<p>SOVETSKAYA GAVAN SUPPLY DEPOT VANINO 2 RE-EVALUATION OF PHOTOGRAPHY REVEALS NO SIGNIFICANT CHANGE IN FACILITIES. THE INSTALLATION IS PROBABLY AN AIR FORCE SUPPLY DEPOT. APPROXIMATELY 10 VEHICLES/PIECES OF EQUIPMENT OBSERVED. AIRCRAFT -- 1 FITTER, 2 FISHPOT (1 DISASSEMBLED), 1 FARMER, 8 FAGOT, AND 12 FRESCO.</p> <p>[REDACTED]</p>	4904N 14015E	0204	[REDACTED]	35-E
<p>KAMENETS-PODOLSKIY ARMY BARRACKS NORTHWEST NO MILITARY ACTIVITY OBSERVED AT THIS LOCATION.</p> <p>[REDACTED]</p>	4840N 02634E	0233	[REDACTED]	23-H
<p>KAMENETS-PODOLSKIY ARMY BARRACKS SE ON SE EDGE OF KAMENETS-PODOLSKIY. INSTALLATION CONTAINS 14 BARRACKS, 4 ADMINISTRATION BUILDINGS/BARRACKS, 14</p>	4840N 02635E	0233	[REDACTED]	23-G

Target	Coordinates	WAC	Target Numbers	
			BE	NPIC
<p>PROBABLE QUARTERS, 11 STORAGE BUILDINGS, 16 SUPPORT BUILDINGS, 2 STORAGE BUILDINGS UNDER CONSTRUCTION, 1 SUPPORT BUILDING UNDER CONSTRUCTION, 2 SMALL-ARMS FIRING RANGES, SEVERAL UNIDENTIFIED REVETMENTS, AND 3 ATHLETIC FIELDS. TWENTY-SEVEN TANKS/SP GUNS AND 14 CARGO TRUCKS OBSERVED.</p>				
<p>SHEPETOVKA AMMUNITION DEPOT NORTHWEST 6 NM NW OF SHEPETOVKA. RAIL-SERVED, PROBABLY SECURED STORAGE AREA CONTAINS 29 STORAGE BUILDINGS (5 WITH ROOF VENTILATORS) AND SEVERAL SMALL BUILDINGS. A DOUBLY SECURED AREA WITH 5 LARGE DRIVE-IN BUILDINGS IS ON THE WEST EDGE OF THE DEPOT. A LARGE ARCH-ROOFED BUILDING BEING EARTH COVERED IS IN THE SE CORNER. THE BUILDING APPARENTLY WILL HAVE A DRIVE-IN CAPABILITY ONLY. A SUPPORT AREA WITH ADMINISTRATION AND HOUSING FACILITIES, A HEATING PLANT, AND A VEHICLE SHED IS JUST NORTH OF THE DEPOT. SEVENTEEN CARGO TRUCKS, 2 UTILITY TRUCKS, AND 7 TANK TRUCKS OBSERVED.</p>	5015N 02658E	0233		51-C
<p>SLAVUTA ARMY BARRACKS AL 1 ON EAST EDGE OF SLAVUTA. INSTALLATION CONTAINS 23 BARRACKS, 16 ADMINISTRATION BUILDINGS, 26 QUARTERS, 52</p>	5018N 02652E	0233		54

Target	Coordinates	WAC	Target Numbers	
			BE	NPIC
<p>STORAGE BUILDINGS, 3 MAINTENANCE BUILDINGS, 91 SUPPORT BUILDINGS, 2 ATHLETIC FIELDS, 1 DRILL FIELD, A LARGE TRAINING AREA CONTAINING 15 SMALL-ARMS FIRING RANGES, A TANK/SP GUN FIRING RANGE, 2 FLAT-TRAJECTORY MOVING-TARGET RANGES, AN AUTOMATIC WEAPONS MOVING-TARGET RANGE, 3 FIGURE-8 WHEELED-VEHICLE DRIVER-TRAINING COURSES, A TRACKED-VEHICLE DRIVING-TRAINING COURSE, AND EXTENSIVE TRENCHING. SEVENTY TANKS/SP GUNS, 9 FA PIECES, 5 TRACKED PRIME MOVERS, AND 90 CARGO TRUCKS OBSERVED.</p>				
<p>DNEPROPETROVSK AMMUNITION STORAGE ON SOUTH EDGE OF DNEPROPETROVSK. SECURED INSTALLATION CONTAINS 1 SUPPORT BUILDING, 3 STORAGE BUILDINGS, AND 13 AMMUNITION STORAGE BUILDINGS. THIRTY CARGO TRUCKS AND 8 UNIDENTIFIED PIECES OF EQUIPMENT OBSERVED.</p>	4824N 03502E	0234		7-Q
<p>VOLGOGRAD MILITARY STORAGE THIRD AREA, A POL STORAGE AREA, CONTAINS 6 SHEDS (5 HAVE SUB-SURFACE DRIVE-IN ENTRANCES), 9 REVETMENTS WITH HORIZONTAL POL TANKS, AND 1 SMALL SUPPORT BUILDING. NO OTHER CHANGES OBSERVED. ONE-HUNDRED-TWELVE TANKS/SP GUNS, 10 UNIDENTIFIED VEHICLES/PIECES OF EQUIPMENT, AND 24 PROBABLE FA PIECES OBSERVED IN FIRST</p>	4842N 04422E	0235		16-L

Target	Coordinates	WAC	Target Numbers	
			BE	NPIC
AREA. [REDACTED]				
ARMAVIR ARMY BARRACKS SOUTHEAST INSTALLATION APPEARS TO BE INDUSTRIAL AND NON-MILITARY. [REDACTED]	4459N 04109E	0249		3-C
ARMAVIR MILITARY SUPPLY DEPOT NO SIGNIFICANT CHANGE SINCE LATEST COVERAGE. [REDACTED]	4500N 04106E	0249		3-D
ARMAVIR ARMY BARRACKS KUBANSKOYE THIS INSTALLATION IS NON-MILITARY AND APPEARS TO BE A HOUSING AREA FOR A SUGAR BEET REFINERY. [REDACTED]	4507N 04100E	0249		3-B
DUKHOVSKAYA ARMY BARRACKS NORTHEAST AL 1 ON NE EDGE OF DUKHOVSKAYA. INSTALLATION CONTAINS 10 BARRACKS, 1 ADMINISTRATION BUILDING, 1 MESSHALL, 5 VEHICLE MAINTENANCE/STORAGE BUILDING, 4 STORAGE BUILDINGS, 15 SUPPORT BUILDINGS, 1 OBSTACLE COURSE, AND AN ATHLETIC FIELD. [REDACTED]	4436N 13132E	0282		124
ZALIV VLADIMIRA MOTOR TORPEDO BOAT BASE 2 NM ENE OF VLADIMIRA PORT FACILITIES. INSTALLATION PREVIOUSLY REPORTED AS ZALIV [REDACTED]	4353N 13531E	0291		46-A

TOP SECRET

25

Target	Coordinates	WAC	Target Numbers	
			BE	NPIC
<p>VLADIMIRA SEAPLANE STATION CONTAINS 4 PIERS, 2 RAMPS, 1 MARINE RAILWAY, AND 55 BUILDINGS. A SMALL SECURED AREA CONTAINS 2 POSSIBLE UNDERGROUND ENTRANCES, 1 LOCATED JUST SOUTH OF THE PIER AREA. THREE PROBABLE BUNKERS ARE LOCATED IN A WOODED AREA 0.5 NM EAST. VESSELS -- 5 PROBABLE P-4-CLASS PT, 4 PROBABLE P-6-CLASS PT UNDERWAY IN THE BAY, AND 1 UNIDENTIFIED SMALL VESSEL ON THE MARINE RAILWAY.</p>				
<p>BATUMI TANK/ASSAULT-GUN FIRING RANGE 1.5 NM SE OF BATUMI AIRFIELD. TANK/ASSAULT-GUN FIRING RANGE CONSISTS OF 2 FIRING LANES WITH 4 MOVING TARGET RUNS AND 4 SUPPORT BUILDINGS.</p>	4135N 04135E	0324		3-B1
<p>SUKHUMI ARMY BARRACKS SOUTHEAST INSTALLATION DOES NOT APPEAR TO BE MILITARY IN NATURE.</p>	4259N 04102E	0324		17-0
<p>ORDZHONIKIDZE ARMY BARRACKS BUCHIADZE UL WEST OF TEREK RIVER. INSTALLATION CONTAINS 4 BARRACKS, 1 ADMINISTRATION BUILDING, 5 VEHICLE MAINTENANCE/STORAGE SHEDS, AND 5 SUPPORT BUILDINGS.</p>	4301N 04440E	0325		18-H

25

25

TOP SECRET

25

Target	Coordinates	WAC	Target Numbers	
			BE	NPIC
ORDZHONIKIDZE ARMY BARRACKS TANK IMMEDIATELY WEST OF THE ORDZHONIKIDZE CITY STADIUM. SECURED INSTALLATION CONTAINS 9 BARRACKS, 2 ADMINISTRATION BUILDINGS, 10 STORAGE BUILDINGS, 2 VEHICLE SHEDS/VEHICLE STORAGE BUILDINGS, AND 15 SUPPORT BUILDINGS. FIVE UNIDENTIFIED VEHICLES OBSERVED.	4301N 04441E	0325		18-F
ORDZHONIKIDZE ARMY BARRACKS NORTH IN NORTH-CENTRAL PORTION OF ORDZHONIKIDZE ON THE EAST BANK OF TEREK RIVER. SECURED INSTALLATION CONTAINS 7 BARRACKS, 3 ADMINISTRATION BUILDINGS, 1 PROBABLE SCHOOL BUILDING, 2 VEHICLE MAINTENANCE BUILDINGS, AND 8 SUPPORT BUILDINGS.	4302N 04440E	0325		18-G
ORDZHONIKIDZE MILITARY INSTALLATION 2 NM EAST OF ORDZHONIKIDZE. INSTALLATION CONTAINS 8 BARRACKS, 2 ADMINISTRATION BUILDINGS, 28 QUARTERS, 6 AMMUNITION STORAGE BUILDINGS, 16 STORAGE BUILDINGS, 28 SUPPORT BUILDINGS, AND AN ATHLETIC FIELD. A TRAINING AREA ON THE SOUTH SIDE OF THE INSTALLATION CONTAINS A SMALL-ARMS FIRING RANGE, 2 FLAT-TRAJECTORY RANGES, AND 2 DRIVER-TRAINING AREAS. THIRTY TANKS, 26 POSSIBLE TANKS, 2 BULLS, AND 10 FAGOT/FRESCO OBSERVED.	4302N 04443E	0325		18-I

TOP SECRET

Target	Coordinates	WAC	Target Numbers	
			BE	NPIC
<p>[REDACTED]</p> <p>MOZDOK MILITARY BARRACKS THIS AREA IS OCCUPIED BY CIVILIAN HOUSING.</p> <p>[REDACTED]</p>	4345N 04438E	0325		40-L
<p>TASHKENT ARMY BARRACKS SOUTHWEST ON SW EDGE TASHKENT ON WEST SIDE OF RAIL LINE. INSTALLATION CONTAINS 11 BARRACKS, 4 ADMINISTRATION BUILDINGS, 10 QUARTERS, 22 STORAGE BUILDINGS, 10 VEHICLE SHEDS, 1 VEHICLE MAINTENANCE BUILDING, AND 19 SUPPORT BUILDINGS. TRAINING FACILITIES INCLUDE AN ATHLETIC FIELD AND A SMALL-ARMS FIRING RANGE. FIFTY TANKS/SP GUNS, 58 CARGO TRUCKS AND 25 UTILITY TRUCKS OBSERVED.</p> <p>[REDACTED]</p>	4115N 06912E	0328	[REDACTED]	27-R
<p>LENKORAN ARMY BARRACKS IN SE SECTION OF LENKORAN ON THE SHORE OF CASPIAN SEA. INSTALLATION CONTAINS 5 BARRACKS (3 U-SHAPED), 1 ADMINISTRATION BUILDING, A VEHICLE MAINTENANCE AREA WITH 3 VEHICLE STORAGE BUILDINGS, 2 VEHICLE MAINTENANCE BUILDINGS, 25 STORAGE/SUPPORT BUILDINGS, A PROBABLY UNOCCUPIED 6-POSITION AAA SITE, AND AN ATHLETIC FIELD. THIRTY-THREE CARGO TRUCKS AND 11 UNIDENTIFIED VEHICLES OBSERVED.</p> <p>[REDACTED]</p>	3845N 04851E	0339	[REDACTED]	7-B

TOP SECRET

TOP SECRET

Target	Coordinates	WAC	Target Numbers	
			BE	NPIC
<div data-bbox="186 1129 738 1171" style="border: 1px solid black; width: 340px; height: 20px; margin-bottom: 5px;"></div> <p>BANK ARMY BARRACKS ON EAST EDGE OF BANK. INSTALLATION CONTAINS 16 BARRACKS (6 U-SHAPED), 3 ADMINISTRATION BUILDINGS, 35 STORAGE/SUPPORT BUILDINGS, A VEHICLE PARKING AREA WITH 5 VEHICLE MAINTENANCE/STORAGE BUILDINGS, 1 SUPPORT BUILDING, AND 6 VEHICLE PARKING APRONS, AND 25 POSSIBLE OFFICERS/DEPENDENTS QUARTERS (5 DISMANTLED SINCE [REDACTED] AND 3 BUILDINGS UNDER CONSTRUCTION). A SECURED POL STORAGE AREA WITH 50 HORIZONTAL TANKS IS LOCATED NNW OF THE INSTALLATION. DIRECTLY EAST OF THE VEHICLE PARKING AREA IS A FIGURE-8 FOR TRAINING HORSES, A FENCED PROBABLE HORSE PASTURE, AND A HORSE STABLE. A SMALL TRAINING AREA NORTH OF THE INSTALLATION CONSISTS OF 2 SMALL-ARMS FIRING RANGES, TWO 8-POSITION AAA EMBLACEMENTS, A SMALL MANEUVER AREA WITH TRENCHING, AUTOMATIC WEAPONS FIRING POSITION, UNIDENTIFIED SCARRING, AND 8 SMALL BUILDINGS. SIXTEEN FA PIECES, 8 UNIDENTIFIED PIECES OF EQUIPMENT, 68 CARGO TRUCKS, AND 19 UNIDENTIFIED VEHICLES OBSERVED.</p> <div data-bbox="170 1795 795 1837" style="border: 1px solid black; width: 385px; height: 20px; margin-top: 10px;"></div>	3925N 04915E	0339	<div data-bbox="1242 1171 1339 1228" style="border: 1px solid black; width: 60px; height: 27px; margin: 0 auto;"></div>	14-A
<p>KUSHKA BARRACKS COMPLEX AND TRAINING AREA ON WEST EDGE OF KUSHKA. INSTALLATION SERVED BY A SINGLE TRACK RAIL LINE, COVERS APPROXIMATELY 1,000 ACRES AND CONTAINS 36 BARRACKS, 1 PROBABLE</p>	3515N 06220E	0430		1

TOP SECRET

Target	Coordinates	WAC	Target Numbers	
			BE	NPIC
<p>BARRACKS, 12 ADMINISTRATION BUILDINGS, 63 QUARTERS, 143 STORAGE BUILDINGS, 22 VEHICLE SHEDS, 9 MAINTENANCE BUILDINGS, 148 SUPPORT BUILDINGS, 8 PROBABLE EXPLOSIVES STORAGE BUILDINGS, AN ATHLETIC FIELD, AND 2 VEHICLE HARDSTANDS.</p> <p>A LARGE TRAINING AREA ASSOCIATED WITH THE BARRACKS AREA CONTAINS A BIVOUAC AREA, 2 WHEELED-VEHICLE DRIVER-TRAINING COURSES, 1 TRACKED-VEHICLE DRIVER-TRAINING COURSE, 1 FLAT-TRAJECTORY FIRING RANGE, 3 COMBINED-ARMS RANGES, NUMEROUS AAA AND ARTILLERY POSITIONS, AND NUMEROUS PERSONNEL TRENCHES. EIGHT PROBABLE TANKS/SP GUNS, 19 ARTILLERY PIECES, 38 POSSIBLE ARTILLERY PIECES, 6 AAA PIECES, 11 POSSIBLE AAA PIECES, 150 CARGO TRUCKS, 10 VAN TRUCKS, AND APPROXIMATELY 20 UTILITY TRUCKS OBSERVED.</p> <p>[REDACTED]</p> <p>KUSHKA ARMY BARRACKS RIVER THIS TARGET IS PART OF KUSHKA BARRACKS COMPLEX AND TRAINING AREA [REDACTED] NPIC 0430-1). [REDACTED]</p>	3517N 06220E	0430	[REDACTED]	1-B
[REDACTED]	[REDACTED]	[REDACTED]	[REDACTED]	[REDACTED]

TOP SECRET
Approved For Release 2004/12/01 : CIA-RDP78T04759A002300010026-4

Target	Coordinates	WAC	Target Numbers	
			BE	NPIC
[REDACTED]				
<u>ELECTRONICS/COMMUNICATIONS</u> NORILSK AIR WARNING RADAR FACILITY 3.5 NM SW OF NORILSK. FACILITY CONTAINS 1 BAR LOCK, 1 PROBABLE STONE CAKE, 1 UNIDENTIFIED RADAR, 3 EQUIPMENT VANS, AND 3 SUPPORT BUILDINGS. [REDACTED]	6917N 08803E	0048		2-G1
UGOLNYY DUAL TALL KING-AD HEADQUARTERS FAC 14 NM ESE OF ANADYR.	6438N 17801E	0075		2-H1

Approved For Release 2004/12/01 : CIA-RDP78T04759A002300010026-4

TOP SECRET

Target	Coordinates	WAC	Target Numbers	
			BE	NPIC
<p>PREVIOUSLY REPORTED TALL KING HAS BEEN CONVERTED TO A DUAL TALL KING FACILITY. THE SECOND FACILITY IS APPROXIMATELY 1,500 FT SW OF THE ORIGINAL FACILITY AND CONSISTS OF 1 ANTENNA BUILDING, 1 SUPPORT BUILDING, 1 GENERATOR BUILDING, AND APPROXIMATELY 5 HORIZONTAL FUEL STORAGE TANKS. APPROXIMATELY 5 HORIZONTAL FUEL STORAGE TANKS WHICH WERE NOT PRESENT ON [REDACTED] ARE OBSERVED AT THE ORIGINAL FACILITY.</p> <p>[REDACTED]</p>				
<p>MYS IZBUSHECHNYY RADAR TRACKING FACILITY 1.2 NM SSW OF MYS IZBUSHECHNYY. FACILITY CONTAINS AN H-SHAPED ROAD PATTERN SIMILAR TO THAT OF PREVIOUSLY KNOWN H-SHAPED RADAR FACILITIES. THE CENTRAL CONTROL AREA IS PRESENT BUT UNREVETTED. TWO BUILDINGS COMPLETE THE MAIN OPERATIONS AREA. A ROAD TERMINATES AT AN UNIDENTIFIED POSITION IMMEDIATELY WEST AND INSIDE THE SECURITY FENCE. THE UNIDENTIFIED POSITION IS CONNECTED BY A DITCH TO THE MAIN OPERATIONS AREA. CONSTRUCTION CONTINUES AT THE SUPPORT AREA WHICH CONSISTS OF 6 BUILDINGS (3 STILL UNDER CONSTRUCTION).</p> <p>[REDACTED]</p>	6031N 03237E	0102		53
<p>PETROZAVODSK PROB TALL KING-AD HQ FAC 9 NM NW OF PETROZAVODSK. FACILITY CONSISTS OF 1 TYPICAL TALL KING ANTENNA BUILDING, 1 SUPPORT BUILDING, 1</p>	6153N 03405E	0102		15-M2

TOP SECRET
Approved For Release 2004/12/01 : CIA-RDP78T04759A002300010026-4

Target	Coordinates	WAC	Target Numbers	
			BE	NPIC
<p>GENERATOR BUILDING, 2 ADDITIONAL BUILDINGS, AND SEVERAL SMALL UNIDENTIFIED OBJECTS. A SEPARATE AW RADAR FACILITY 1 NM SE CONTAINS 4 RADAR MOUNDS (1 POSSIBLY OCCUPIED), A SMALLER POSSIBLE MOUND, A PROBABLE MICROWAVE COMMUNICATION TOWER, 10 BUILDINGS, AND APPROXIMATELY 10 VEHICLES/ELECTRONIC VANS.</p>				
<p>LENINGRAD NW INNER RING RADAR FACILITY 26 NM NW OF LENINGRAD. FACILITY CONTAINS A LARGE EARTH-COVERED BUNKER, A LARGE C-SHAPED BUILDING, 3 SUPPORT/ MAINTENANCE BUILDINGS, 4 OCCUPIED RADAR MOUNDS, AND 3 TOWERS. SIX VEHICLES/VANS ARE LOCATED WITHIN THE FACILITY.</p>	6014N 02944E	0103		41-C
<p>SKRUNDA DUAL HEN HOUSE 3.5 NM NW OF SKRUNDA AND 33 NM ENE OF LIEPAJA. FACILITY CONSISTS OF A DOUBLY SECURED OPERATIONS AREA, A SECURED POWER SUBSTATION, AND AN UNSECURED SUPPORT AREA. THE OPERATIONS AREA CONSISTS OF THE CENTRAL CONTROL BUILDING WITH 2 HEN HOUSE ANTENNA BUILDINGS SITUATED IN A BOWED OR BENT PATTERN. THE NE ANTENNA BUILDING IS ORIENTED NE-SW AND FACES A BORESIGHT AZIMUTH OF [REDACTED] DEGREES. THE SW ANTENNA BUILDING IS ORIENTED NNE-SSW AND FACES A BORESIGHT AZIMUTH OF 295 DEGREES. ALL COMPONENTS OF THE DUAL HEN HOUSE APPEAR TO BE EXTERNALLY COMPLETE. THE SUPPORT AREA IS APPROXIMATELY 1 NM NE AND</p>	5643N 02157E	0152		15-B

TOP SECRET
Approved For Release 2004/12/01 : CIA-RDP78T04759A002300010026-4

TOP SECRET

Approved For Release 2004/12/01 : CIA-RDP78T04759A002300010026-4

Target	Coordinates	WAC	Target Numbers	
			BE	NPIC
<p>CONSISTS OF 55 BUILDINGS.</p> <p>[REDACTED]</p>				
<p>SAAREMAA AIR WARNING RADAR FACILITY 0.5 NM WEST OF UNOVA. INSTALLATION PREVIOUSLY REPORTED AS A PROBABLE MILITARY INSTALLATION IS CONFIRMED TO BE AN AIR WARNING RADAR FACILITY CONSISTING OF 4 RADAR MOUNDS JOINED IN A ROW BY AN EARTH BANK (2 AND POSSIBLY 3 MOUNDS ARE OCCUPIED). SEVERAL VANS AND UNIDENTIFIED EQUIPMENT ARE PARKED AT THE BASE OF THE BANK. A POSSIBLE FLAT-ROOFED BUNKER IS IMMEDIATELY WEST. A SUPPORT AREA IMMEDIATELY NORTH CONTAINS APPROXIMATELY 20 BUILDINGS.</p> <p>[REDACTED]</p>	5830N 02159E	0152	[REDACTED]	18
<p>VASALEMMA AW-AIR DEFENSE HQ FACILITY 0.6 NM NORTH OF VASALEMMA AIRFIELD. INSTALLATION CONTAINS 2 LINEAR RADAR MOUNDS (1 PROBABLY OCCUPIED) AND 2 SUPPORT BUILDINGS.</p> <p>[REDACTED]</p>	5916N 02412E	0153		86-C
<p>RAMENSKOYE HF COMMUNICATIONS REC FACILITY 5 NM SW OF RAMENSKOYE AND 20 NM SE OF MOSCOW. SITE CONSISTS OF APPROXIMATELY 26 MIXED RHOMBIC AND FISH BONE ANTENNAS. THE CENTRAL CONTROL BUILDING IS NOW EARTH-COVERED AND L-SHAPED.</p> <p>[REDACTED]</p>	5531N 03803E	0167		71-F
<p>MOSCOW/CHERNOYE AIR WARNING RADAR FACILITY AT MOSCOW/CHERNOYE AIRFIELD, 15.4 NM EAST</p>	5545N 03804E	0167	[REDACTED]	46-W

Approved For Release 2004/12/01 : CIA-RDP78T04759A002300010026-4

TOP SECRET

Target	Coordinates	WAC	Target Numbers	
			BE	NPIC
<p>OF MOSCOW. OPERATIONS AREA CONSISTS OF A RECTANGULAR FENCED AREA WITH A SERVICE ROAD RUNNING THE LENGTH OF THE AREA. TWO PROBABLE RADAR MOUNDS ARE IMMEDIATELY EAST OF THE ROAD. THE NORTHERNMOST MOUND APPEARS TO BE OCCUPIED. A FIRING RANGE AND 5 ROADS LEADING TO UNIDENTIFIED POSITIONS ARE WEST OF THE SERVICE ROAD. A SUPPORT AREA IS ADJACENT TO THE OPERATIONS AREA.</p>				
<p>PERVOMAYSK AIR WARNING RADAR FACILITY 2 NM SOUTH OF PERVOMAYSK. SINGLY SECURED FACILITY CONTAINS 4 OCCUPIED RADAR MOUNDS (2 PROBABLE RANGE AND AZIMUTH FINDER RADARS, AND 2 HEIGHT FINDER RADARS), 9 EQUIPMENT REVETMENTS (7 OCCUPIED WITH 14 EQUIPMENT VANS), AND 2 SUPPORT BUILDINGS.</p>	4800N 03051E	0233		44-A1
<p>SARY-SHAGAN INSTRUMENTATION SITE 14 THE LARGE E-SHAPED BUILDING APPEARS TO BE EXTERNALLY COMPLETE BUT NO ELECTRONIC EQUIPMENT CAN BE IDENTIFIED ON THE WINGS. THE WING STRUCTURES CONSIST OF A RAISED PORTION ON THE MAIN BUILDING, A LOWER MIDDLE SECTION, AND A RAISED PORTION AT THE END. TWO SMALL T-SHAPED BUILDINGS, LOCATED EAST AND WEST OF THE E-SHAPED BUILDING, APPEAR TO HAVE PROBABLE ANTENNA/ELECTRONIC MOUNTS ON THE ROOF. TWO SMALL PROBABLE SPHERICAL STRUCTURES ARE</p>	4707N 06910E	0245		63

TOP SECRET

Approved For Release 2004/12/01 : CIA-RDP78T04759A002300010026-4

25

Target	Coordinates	WAC	Target Numbers	
			BE	NPIC
<p>LOCATED JUST SOUTH OF THE 2 END WINGS OF THE E-SHAPED BUILDING. A PROBABLE MICROWAVE TOWER IS OBSERVED JUST NORTH OF THE E-SHAPED BUILDING.</p> <p>THREE PROBABLE RADAR/ELECTRONIC MOUNDS WITH ASSOCIATED VEHICLE TRENCHES ARE LOCATED WEST OF THE SITE OUTSIDE THE SECURED AREA. ONE MOUND, NEAR THE SW CORNER OF THE SECURED AREA, IS OCCUPIED BY A TALL TOWER-LIKE STRUCTURE. WORK CONTINUES ON THE INTERFEROMETER WITH 3 ELEMENTS, POSSIBLY DOME COVERED, LOCATED ON EACH OF THE ARMS.</p> <p>APPROXIMATELY 20 VEHICLES/PIECES OF EQUIPMENT AND 1 PROBABLE CRANE ARE LOCATED AT THE SITE.</p>				
<p>TYURATAM RADIO STATION 3</p> <p>STATION CONSISTS OF 1 TRANSMITTER BUILDING, A COOLING POND, AND A LARGE SELF-SUPPORTING LATTICE TOWER UNDER CONSTRUCTION.</p>	4538N 06320E	0246		36-A
<p>SIMFEROPOL MOON NAVIGATION STATION S SLAVE</p> <p>IMMEDIATELY WEST OF THE MOON NAVIGATION STATION IS A LARGE L-SHAPED PATTERN. A SMALL RADIAL PATTERN AND A MAST ARE AT THE UPPER LEG. A FAN OF RADIAL LINES IS NEAR THE ANGLE FORMED BY THE L, HOWEVER, THIS PATTERN IS NOT COMPLETE AND BUILDINGS AND VEGETATION CLUTTER IT. IT APPEARS TO BE UNUSED.</p> <p>NO ADDITIONAL CHANGES OBSERVED.</p>	4453N 03352E	0250		65-D

25

Approved For Release 2004/12/01 : CIA-RDP78T04759A002300010026-4

25

TOP SECRET

Approved For Release 2004/12/01 : CIA-RDP78T04759A002300010026-4

Target	Coordinates	WAC	Target Numbers	
			BE	NPIC
<p>SIMFEROPOL SPACE TRACKING FACILITY A NEWLY IDENTIFIED TRACKING DISH APPROXIMATELY 85 FT IN DIAMETER IS UNDER CONSTRUCTION AT THE PREVIOUSLY REPORTED ANTENNA-MOUNTING STRUCTURE. A NEWLY IDENTIFIED VERTICAL ANTENNA/ANTENNA MAST IS LOCATED ADJACENT TO A SMALL EQUIPMENT BUILDING WHICH IS CONNECTED BY CABLE TO THE WESTERNMOST ESVT BUILDING. A NEW CONTROL BUILDING IS LOCATED SOUTH OF THE ESVT SITE. THE PREVIOUSLY REPORTED 3 NEWLY IDENTIFIED ANTENNAS [REDACTED] LOCATED NEAR A BUILDING UNDER CONSTRUCTION APPEAR TO BE 2 SMALL DISH ANTENNAS AND A TELEMETRY ANTENNA, EACH LOCATED ON THE ROOF OF SEPARATE CONTROL BUILDINGS NE OF THE ESVT SITE. A NEWLY IDENTIFIED TELEMETRY ANTENNA (PROBABLE 16 ELEMENT HELIX ARRAY MOUNTED ON A [REDACTED] FT ELEVATED PLATFORM) IS LOCATED ALONG THE NE FENCE LINE OF THE RADIO TELESCOPE SITE. AN ADDITIONAL CONTROL BUILDING IS POSITIONED ADJACENT TO THIS ANTENNA. THE PREVIOUSLY IDENTIFIED FISHBONE ANTENNAS CAN NOW BE IDENTIFIED AS A CLUSTER OF 8 HF RHOMBIC ANTENNAS. AN UNIDENTIFIED ANTENNA IS LOCATED ON A HARDSTAND APPROXIMATELY 400 FT WEST OF THE WESTERNMOST COOLING POND. A NEWLY IDENTIFIED ANTENNA IS LOCATED ADJACENT TO THE WESTERN FENCE OF THE TELEMETRY COLLECTION SITE. ONE ADDITIONAL BUILDING HAS BEEN CONSTRUCTED IN THIS AREA. NINE NEW BUILDINGS HAVE BEEN ERECTED IN THE SUPPORT AREA. NO OTHER CHANGES OBSERVED.</p>	4503N 03353E	0250	[REDACTED]	65-H

Approved For Release 2004/12/01 : CIA-RDP78T04759A002300010026-4

Target	Coordinates	WAC	Target Numbers	
			BE	NPIC
<p>[REDACTED]</p> <p>OLGA ELECTRONICS FACILITY THIS INSTALLATION PREVIOUSLY REPORTED AS OLGA PROBABLE SAM SITE B06-3 IS NOW IDENTIFIED AS AN ELECTRONICS FACILITY CONTAINING APPROXIMATELY 21 ELECTRONIC VANS, SOME IN REVETMENTS, AND A CREW-QUARTERS BUILDING.</p> <p>[REDACTED]</p>	4351N 13529E	0291	[REDACTED]	24-H
<p><u>INDUSTRY</u></p> <p>VOLGOGRAD ORD & MUN PLT KRASNYY BARRIKADA 6 NM NORTH OF VOLGOGRAD ON WEST BANK OF VOLGA RIVER. RAIL-SERVED, 4,300 BY 1,800 FT PLANT IS WALLED AND CONSISTS OF 25 MEDIUM AND LARGE BUILDINGS INCLUDING FOUNDRIES, MACHINE SHOPS, ASSEMBLY BUILDINGS, AND A MULTISTORY ADMINISTRATION BUILDING. A LARGE, HIGH-BAY ASSEMBLY-TYPE BUILDING WHICH WAS IN EARLY STAGES OF CONSTRUCTION ON [REDACTED] [REDACTED] APPEARS TO BE COMPLETE. A SMALL BUILDING CONNECTED BY A CONVEYOR OR OVERHEAD PASSAGEWAY HAS BEEN ADDED.</p> <p>[REDACTED]</p>	4846N 04435E	0235	[REDACTED]	16-D
<p><u>PORTS AND HARBORS</u></p> <p>ZALIV VLADIMIRA PORT FACILITIES ON SW END OF VLADIMIRA BAY. INSTALLATION CONTAINS A PIER, A QUAY, A</p>	4352N 13527E	0291	[REDACTED]	51-A

TOP SECRET

Approved For Release 2004/12/01 : CIA-RDP78T04759A002300010026-4

Target	Coordinates	WAC	Target Numbers	
			BE	NPIC
<p>SECURED POL STORAGE AREA, AND A SECURED STORAGE AREA WITH 9 BUILDINGS. VESSELS -- 1 RIGA-CLASS DE AND 2 UNIDENTIFIED SMALL VESSELS.</p> <p>[REDACTED]</p>				
<p><u>STORAGE</u></p> <p>IMAN EXPLOSIVES STORAGE 11 NM SE OF IMAN. SITE APPEARS TO BE ABANDONED. THE SECURITY FENCE HAS BEEN REMOVED, 5 OF THE 23 BUILDINGS HAVE BEEN RAZED, AND OTHERS APPEAR TO BE IN VARIOUS STAGES OF DETERIORATION.</p> <p>[REDACTED]</p>	4556N 13359E	Ø282		11-D

Approved For Release 2004/12/01 : CIA-RDP78T04759A002300010026-4

TOP SECRET

TOP SECRET

Approved For Release 2004/12/01 : CIA-RDP78T04759A002300010026-4

25

Target	Coordinates	WAC	Target Numbers	
			BE	NPIC
<p><u>MISCELLANEOUS</u></p> <p>BELEV SENSITIVE OPERATIONS COMPLEX EXTENSIVE CONSTRUCTION ACTIVITY IS EVIDENT IN THE OPERATIONS AREA WITH 3 BUNKERS UNDER CONSTRUCTION. BUNKER 1 IS A GAMMA BUNKER NEARLY COMPLETED. BUNKER 2 IS A DELTA BUNKER APPROXIMATELY 75 PERCENT COMPLETED. BUNKER 3 IS A GAMMA BUNKER APPROXIMATELY 60 PERCENT COMPLETED. PRELIMINARY EXCAVATION FOR BUNKER 4 HAS BEGUN. THE EXCAVATION FOR BUNKER 5 HAS BEEN CUT TO BUNKER CONFIGURATION</p>	5332N 03630E	0167		149

25

Approved For Release 2004/12/01 : CIA-RDP78T04759A002300010026-4

25

TOP SECRET

Approved For Release 2004/12/01 : CIA-RDP78T04759A002300010026-4

Target	Coordinates	WAC	Target Numbers	
			BE	NPIC
<p>AND THE FLOOR OF THE EXCAVATION HAS BEEN LEVELED, BUT THERE IS NO CONSTRUCTION AS YET. THE BUNKERS UNDER CONSTRUCTION ARE OF THE SECOND GENERATION RATHER THAN THIRD AS PREVIOUSLY REPORTED. VERTICAL FRAMING MEMBERS FOR A TRAVELING BRIDGE CRANE HAVE BEEN ERECTED, AND TRACK IS BEING LAID INTO THE OPERATIONS SUPPORT RAIL FACILITY. A HIGH-BAY DRIVE-THROUGH BUILDING IS COMPLETED. MOTOR POOL CONTAINS 4 IDENTICAL LARGE BUILDINGS AND 1 SMALLER BUILDING, ALL APPARENTLY COMPLETED EXCEPT FOR THE APPLICATION OF ROOFING MATERIAL. MILITARY HOUSING AREA CONTAINS 8 LARGE MULTISTORY BARRACKS, 7 SMALLER 2-STORY BARRACKS, AND 13 DUPLEX HOUSES. NUMEROUS DUMP TRUCKS AND OTHER CONSTRUCTION-RELATED VEHICLES, SOME IN TRANSIT, APPEAR THROUGHOUT THE COMPLEX. NO OTHER SIGNIFICANT CHANGES OBSERVED.</p> <p>[REDACTED]</p> <p>GOLOVCHINO SENSITIVE OPERATIONS COMPLEX BUILDINGS, ROADS, AND APRONS IN THE OPERATIONS SUPPORT FACILITY ARE NOW CAMOUFLAGED WITH DISRUPTIVE PAINT. THE ONLY EVIDENCE OF CURRENT CONSTRUCTION IS THE NEAR COMPLETION OF THE SIXTH LARGE MULTISTORY BARRACKS WHICH WAS IN A VERY EARLY STAGE OF CONSTRUCTION ON [REDACTED] SECURITY FENCING AROUND THE RAIL FACILITY AND MILITARY HOUSING FACILITIES IS VISIBLE FOR THE FIRST TIME.</p>	5033N 03544E	0234	[REDACTED]	66

Approved For Release 2004/12/01 : CIA-RDP78T04759A002300010026-4

TOP SECRET

Approved For Release 2004/12/01 : CIA-RDP78T04759A002300010026-4

25

Target	Coordinates	WAC	Target Numbers	
			BE	NPIC
<p>THE RAIL FACILITY CONTAINS 25 RAIL CARS [REDACTED] 3 CARS [REDACTED] 12 CARS [REDACTED] AND 10 CARS (55 FT LONG). THE MOTOR POOL CONTAINS 45 VANS/TRUCKS WITH [REDACTED] BODIES [REDACTED] OVERALL), 21 VANS/TRUCKS WITH 15-FT LONG BODIES [REDACTED] OVERALL), 11 VANS/TRUCKS WITH [REDACTED] LONG BODIES [REDACTED] OVERALL), AND 13 VAN/TRUCKS WITH [REDACTED] LONG BODIES [REDACTED] LONG OVERALL). THESE VEHICLES APPEAR SIMILAR TO THOSE OBSERVED AT VALDAY.</p> <p>[REDACTED]</p> <p>-BULGARIA-</p> <p><u>MILITARY INSTALLATIONS</u></p> <p>USTOVO ARMY BARRACKS SOUTH 1 1 NM EAST OF RAYKOVO. INSTALLATION CONTAINS 1 BARRACKS, 4 QUARTERS/ BARRACKS, 1 ADMINISTRATION BUILDING, 1 VEHICLE SHED, 1 MAINTENANCE BUILDING, 4 STORAGE BUILDINGS, 8 SUPPORT BUILDINGS, A SMALL TRAINING AREA, AND AN ATHLETIC FIELD. EIGHT CARGO TRUCKS AND 8 UTILITY TRUCKS OBSERVED.</p> <p>[REDACTED]</p> <p>SMOLYAN ARMY BARRACKS WEST 1 IN NE SECTION OF SMOLYAN. INSTALLATION CONTAINS 4 BARRACKS, 1</p>				
	4134N 02447E	0322	[REDACTED]	228-A
	4135N 02440E	0322	[REDACTED]	228

25

25

25

Approved For Release 2004/12/01 : CIA-RDP78T04759A002300010026-4

TOP SECRET

TOP SECRET

Approved For Release 2004/12/01 : CIA-RDP78T04759A002300010026-4

Target	Coordinates	WAC	Target Numbers	
			BE	NPIC
<p>ADMINISTRATION BUILDING/BARRACKS, 12 STORAGE BUILDINGS, 6 SUPPORT BUILDINGS, AND 7 VEHICLE/MAINTENANCE BUILDINGS. ONE POSSIBLE TANK AND 15 CARGO TRUCKS OBSERVED.</p> <p>[REDACTED]</p>				
<p>PLOVDIV BARRACKS STORAGE AND MAINT AREA IN SW SECTION OF PLOVDIV. INSTALLATION CONTAINS 2 BARRACKS, 2 ADMINISTRATION BUILDINGS, 3 QUARTERS, 4 POSSIBLE BARRACKS/STORAGE BUILDINGS, 23 STORAGE BUILDINGS, 5 VEHICLE SHEDS, 1 MAINTENANCE BUILDING, 7 SUPPORT BUILDINGS, 2 SMALL-ARMS FIRING RANGES, AND A SMALL TRAINING AREA. SEVEN POSSIBLE TANKS, 25 CARGO TRUCKS, AND 35 VEHICLE/PIECES OF EQUIPMENT OBSERVED.</p> <p>[REDACTED]</p>	4208N 02443E	0322		65-M
<p>PLOVDIV MILITARY TRAINING AREA INSTALLATION NOT OBSERVED ON GOOD, LARGE-SCALE PHOTOGRAPHY.</p> <p>[REDACTED]</p>	4208N 02446E	0322		65-N
<p>PLOVDIV BARRACKS AND STORAGE AREA IN EXTREME EASTERN EDGE OF PLOVDIV. INSTALLATION CONTAINS 4 BARRACKS, 1 ADMINISTRATION BUILDING, 28 STORAGE BUILDINGS, A POWERPLANT, 14 SUPPORT BUILDINGS, AND 1 VEHICLE SHED/MAINTENANCE BUILDING. SEVEN UNIDENTIFIED VEHICLES OBSERVED.</p> <p>[REDACTED]</p>	4208N 02447E	0322		65-L

Approved For Release 2004/12/01 : CIA-RDP78T04759A002300010026-4

TOP SECRET

25X

25X

TOP SECRET

Approved For Release 2004/12/01 : CIA-RDP78T04759A002300010026-4

25

Target	Coordinates	WAC	Target Numbers	
			BE	NPIC
<p>PLOVDIV BARRACKS AND ADMINISTRATIVE AREA IN NW SECTION OF PLOVDIV BETWEEN THE PLOVDIV-SOFIA HIGHWAY AND MARITSA RIVER. INSTALLATION CONTAINS 4 BARRACKS, 2 ADMINISTRATION BUILDINGS/BARRACKS, 1 ADMINISTRATION BUILDING, 1 VEHICLE SHED, 1 STORAGE BUILDING, AND 5 SUPPORT BUILDINGS. ONE POSSIBLE TANK AND 4 CARGO TRUCKS OBSERVED.</p>	4209N 02443E	0322		65-G
<p>PLOVDIV MIL TRAINING AND POSS STORAGE AREA NW SECTION OF PLOVDIV. AREA CONTAINS 1 POSSIBLE BARRACKS, 3 SUPPORT BUILDINGS, AND 1 BUILDING EITHER UNDER CONSTRUCTION OR PARTIALLY DISMANTLED. ONE AAA SITE AND 7 STORAGE BUILDINGS ARE LOCATED 0.5 NM WEST OF THE INSTALLATION.</p>	4209N 02443E	0322		65-P
<p>LOVECH ARMY BARRACKS 1 IN NORTH SECTION OF LOVECH. INSTALLATION CONTAINS 2 BARRACKS, 1 ADMINISTRATION BUILDING/BARRACKS, 2 VEHICLE-MAINTENANCE BUILDINGS, 2 VEHICLE SHEDS, 7 SUPPORT BUILDINGS, AND AN ATHLETIC FIELD. FOUR POSSIBLE TANKS AND APPROXIMATELY 70 CARGO TRUCKS OBSERVED.</p>	4308N 02442E	0322		50-C
<p>PLEVEN ARMY BARRACKS SOUTHWEST 2 ON SW EDGE OF PLEVEN. INSTALLATION CONTAINS 2 BARRACKS, 1</p>	4324N 02436E	0322		64-E

Approved For Release 2004/12/01 : CIA-RDP78T04759A002300010026-4

25

Target	Coordinates	WAC	Target Numbers	
			BE	NPIC
ADMINISTRATION BUILDING/BARRACKS, 1 QUARTERS, 6 VEHICLE SHEDS/MAINTENANCE BUILDINGS, 2 STORAGE BUILDINGS, 8 SUPPORT BUILDINGS, 3 SMALL-ARMS FIRING RANGES, AN ATHLETIC FIELD, AND 2 OPEN STORAGE AREAS (1 REVETTED). FOUR TANKS AND 8 CARGO TRUCKS OBSERVED. [REDACTED]				
PLEVEN BARRACKS AREA ON SE EDGE OF PLEVEN AND ON EAST SIDE OF THE MAIN ROAD. WALLED AREA CONTAINS 1 ADMINISTRATION BUILDING/BARRACKS AND 4 SUPPORT BUILDINGS. [REDACTED]	4324N 02437E	0322		64-F
<u>ELECTRONICS/COMMUNICATIONS</u> GRAF IGNATIEVO AIR WARNING-AD HQS FACILITY SECURED FACILITY CONTAINS 4 MOUNDED RADARS (1 PROBABLE BAR LOCK, 1 PROBABLE HEIGHT FINDER AND 2 UNIDENTIFIED), APPROXIMATELY 7 SUPPORT VEHICLES, A LARGE MAIN OPERATIONS BUILDING, AND 11 SUPPORT BUILDINGS. A SMALL PROBABLE COMMUNICATIONS SITE 0.5 NM SSW CONSISTS OF 4 VANS, 3 BUILDINGS, AND 2 PROBABLE GUYED TOWERS. [REDACTED]	4214N 02442E	0322	[REDACTED]	30-B
PLEVEN AW RADAR FACILITY SECURED SITE PREVIOUSLY REPORTED AS AN UNIDENTIFIED FACILITY, CONSISTS OF A RANGE AND AZIMUTH RADAR (PROBABLE BAR LOCK), A PROBABLE HEIGHT FINDER, AND AT LEAST 4 ADDITIONAL UNIDENTIFIED VAN-MOUNTED ANTENNAS.	4322N 02440E	0322		64-H

5X1

25

TOP SECRET

Approved For Release 2004/12/01 : CIA-RDP78T04759A002300010026-4

Target	Coordinates	WAC	Target Numbers	
			BE	NPIC
<p>SUPPORT INCLUDES 14 VANS, NUMEROUS VAN SHELTERS, AND 7 BUILDINGS.</p> <p>[REDACTED]</p> <p>-CHINA-</p> <p><u>MISSILES</u></p> <p>SHUANG-CHENG-TZU LAUNCH COMPLEX B (SITE 2) CONSTRUCTION IS CONTINUING AT LAUNCH COMPLEX B. IN ADDITION TO THE 3 STRUCTURES REPORTED AS PROBABLE STRUCTURES ON MISSION [REDACTED] THERE ARE 3 ADDITIONAL STRUCTURES, 3 FOUNDATIONS, AND CONSIDERABLE CONSTRUCTION SCARRING. NO OTHER SIGNIFICANT CHANGES OBSERVED.</p> <p>[REDACTED]</p> <p>PEIPING MSL DEV & PROD CTR CHANG-HSIN-TIEN RAIL-SERVED INSTALLATION CONSISTS OF A SECURED ROCKET ENGINE TEST FACILITY, AN INDUSTRIAL R & D AREA, 2 HOUSING AREAS, AND A THERMAL POWERPLANT. THE TEST FACILITY CONTAINS 3 VERTICAL TEST STANDS, A HORIZONTAL TEST SITE, A COMPONENTS TEST AREA WITH 2 TEST BUILDINGS AND A THIRD POSSIBLE TEST BUILDING, AND NUMEROUS SUPPORT BUILDINGS. NORTH OF THE STANDS IS A POSSIBLE PROPELLANTS AREA UNDER CONSTRUCTION. THE INDUSTRIAL/R & D AREA CONTAINS NUMEROUS LABORATORY AND ADMINISTRATION BUILDINGS AND 2 INDUSTRIAL SECTIONS CONTAINING PRODUCTION/SHOP BUILDINGS, HORIZONTAL STORAGE TANKS,</p>	<p>4118N 10018E</p> <p>3950N 11608E</p>	<p>0287</p> <p>0381</p>	<p>[REDACTED]</p>	<p>1-N</p> <p>50-J1</p>

5X1

25

5X1

5X1

Approved For Release 2004/12/01 : CIA-RDP78T04759A002300010026-4

TOP SECRET

25

Target	Coordinates	WAC	Target Numbers	
			BE	NPIC
<p>AND A CONTINUOUS FLOW-TYPE SUBSONIC WIND TUNNEL.</p> <p>[REDACTED]</p> <p><u>MILITARY INSTALLATIONS</u></p> <p>A-TA-KO-HA-PAI-CHU ROADSIDE DEPOT ON EAST SIDE OF CHING-HAI/TIBET ROAD, APPROXIMATELY 18 NM WSW OF A-TA-KO-HA-PAI-CHU, ON WEST BANK OF A STREAM. DEPOT CONTAINS 7 BARRACKS, 1 BARRACKS/ADMINISTRATION BUILDING, 12 STORAGE BUILDINGS, 5 SUPPORT BUILDINGS, A VEHICLE MAINTENANCE BUILDING, AND AN OPEN STORAGE AREA. FIFTEEN TRUCKS OBSERVED.</p> <p>[REDACTED]</p>	3333N 09204E	0434		15
<p>CHU-CHING MILITARY AREA 1.5 NM NORTH OF CHU-CHING. INSTALLATION IS DIVIDED INTO 4 MAJOR AREAS. RECTANGULAR SECURED AREA CONTAINS 42 BARRACKS, 2 ADMINISTRATION BUILDINGS, 5 PROBABLE MESSHALLS, 96 STORAGE/SUPPORT BUILDINGS, 1 POSSIBLE FIELDHOUSE, NUMEROUS SMALL BUILDINGS, AND 3 PROBABLE BASKETBALL COURTS. AREA IMMEDIATELY WEST OF FIRST AREA IS SECURED AND CONTAINS 1 LARGE SAW-TOOTH-ROOFED BUILDING, 42 STORAGE-TYPE BUILDINGS, AND NUMEROUS SMALL BUILDINGS. AREA EAST OF FIRST AREA IS A SECURED PROBABLE LIGHT MAINTENANCE AREA WITH 5 VEHICLE STORAGE BUILDINGS, 2 VEHICLE</p>	2531N 10347E	0496		2-B

5X1

25


TOP SECRET

Approved For Release 2004/12/01 : CIA-RDP78T04759A002300010026-4

Target	Coordinates	WAC	Target Numbers	
			BE	NPIC
<p>MAINTENANCE BUILDINGS, AND 3 SUPPORT BUILDINGS. THE FOURTH AREA IS A SECURED PROBABLE MAINTENANCE AREA WITH 3 LARGE MAINTENANCE BUILDINGS, 12 VEHICLE MAINTENANCE STORAGE BUILDINGS, 8 SUPPORT BUILDINGS, AND 2 BUILDINGS UNDER CONSTRUCTION. TWENTY-FIVE UNIDENTIFIED VEHICLES/PIECES OF EQUIPMENT OBSERVED.</p>				

5X1

25



Approved For Release 2004/12/01 : CIA-RDP78T04759A002300010026-4

Target	Coordinates	WAC	Target Numbers	
			BE	NPIC



<p>-CUBA-</p> <p><u>MILITARY INSTALLATIONS</u></p> <p>CAMPO FLORIDO MILITARY CAMP WSW. THIS INSTALLATION WAS FORMERLY REPORTED AS CAMPO FLORIDO CRUISE MISSILE SITE. NO CHANGE OBSERVED IN FACILITIES. NINE CARGO TRUCKS OBSERVED.</p>	2306N 08211W	0586		445
--	--------------	------	--	-----

TOP SECRET

Approved For Release 2004/12/01 : CIA-RDP78T04759A002300010026-4

25

Target	Coordinates	WAC	Target Numbers	
			BE	NPIC
<p align="center">-CONGO (LEOPOLDVILLE)-</p> <p><u>STORAGE</u></p> <p>BUMBA PETROLEUM STORAGE AREA WESTERN EDGE OF BUMBA. AREA CONTAINS 1 LARGE VERTICAL STORAGE TANK, 7 HORIZONTAL STORAGE TANKS, 1 POSSIBLE PUMP HOUSE/STORAGE SHED, AND 1 OTHER BUILDING.</p>	0210N 02231E	0907		5-C
<p align="center">-CZECHOSLOVAKIA-</p> <p><u>MILITARY INSTALLATIONS</u></p> <p>BANSKA BYSTRICA ARMY BARRACKS GOLIAND 2 MILITARY NATURE OF AREA CANNOT BE DETERMINED ON CLEAR, GOOD, LARGE SCALE PHOTOGRAPHY.</p>	4844N 01909E	0232		312-A
<p><u>ELECTRONICS/COMMUNICATIONS</u></p> <p>BANSKA BYSTRICA TV/MICROWAVE TOWER 8 NM WNW OF BANSKA BYSTRICA. SECURED SITE CONTAINS AN APPROXIMATELY 750-FT TV/MICROWAVE TOWER AND 1 CONTROL BUILDING. FIVE ASSOCIATED SUPPORT BUILDINGS ARE WITHIN VICINITY OF THE SITE.</p>	4844N 01859E	0232		312

25

25

25

Approved For Release 2004/12/01 : CIA-RDP78T04759A002300010026-4

TOP SECRET

Target	Coordinates	WAC	Target Numbers	
			BE	NPIC
<p>[REDACTED]</p> <p>-EGYPT-</p> <p><u>MISSILES</u></p> <p>JABAL HAMZI SSM COMPLEX</p> <p>THE FACILITY CONTAINS A COMBINATION LAUNCH/TEST STAND OF UNUSUAL DESIGN. THE STAND IS A DARK COLORED, MASSIVE CONCRETE STRUCTURE OVERHANGING THE SLOPE OF A LOW HILL. AN UNUSUALLY LONG FLAME BUCKET PROJECTS FROM BENEATH THE FLOOR TOWARD THE NE. A TIE-DOWN POSITION LOCATED NEAR THE NE EDGE OF THE STAND APPEARS TO BE RAISED ABOVE THE FLOOR. THE LACK OF MASSIVE SUPERSTRUCTURE NORMALLY FOUND ON ENGINE TEST STANDS IS PROBABLY INDICATIVE OF THE DUAL PURPOSE OF THE STAND. A DARK X-SHAPED MARK IS LOCATED APPROXIMATELY 440 FT SW AT THE END OF A RAMP LEADING TO THE FLOOR OF THE STAND. TWO OTHER SUCH MARKS ARE ALSO OBSERVED IN THE AREA AND ARE ALIGNED WITH THE FIRST MARK IN A GENERALLY WNW LINE.</p> <p>THE SUPPORT AREA CONTAINS A LARGE IRREGULARLY SHAPED OPERATIONS/ADMINISTRATION BUILDING, 4 SMALL PARALLEL QUONSET BUILDINGS, 1 RECTANGULAR SUPPORT BUILDING, 1 L-SHAPED PROBABLE CHECKOUT BUILDING, 4 BUILDING FOUNDATIONS, 13 OTHER SUPPORT BUILDINGS, AND 3 SMALL BUILDINGS UNDER CONSTRUCTION. A POSSIBLE MISSILE ON A TRANSPORTER IS LOCATED NEAR THE NE END OF THE L-SHAPED</p>	3007N 03037E	0447	[REDACTED]	39

5X1
5X1
5X1

25

Target	Coordinates	WAC	Target Numbers	
			BE	NPIC
<p>CHECKOUT BUILDING. THE MISSILE APPEARS AS A WHITE OBJECT APPROXIMATELY [REDACTED] IN LENGTH WITH 2 BLACK STRIPES PAINTED AROUND THE BODY NEAR THE ENGINE END. THE MISSILE GIVES THE APPEARANCE OF HAVING UNUSUALLY LARGE FINS. NO OTHER CHANGES OBSERVED.</p> <p>[REDACTED]</p>				

25

[REDACTED]

25

25X6

Approved For Release 2004/12/01 : CIA-RDP78T04759A002300010026-4


Approved For Release 2004/12/01 : CIA-RDP78T04759A002300010026-4

TOP SECRET

Approved For Release 2004/12/01 : CIA-RDP78T04759A002300010026-4

25

Target	Coordinates	WAC	Target Numbers	
			BE	NPIC



-HUNGARY-

AIR INSTALLATIONS


BORGOND AIRFIELD
 2.7 NM WNW OF SEREGELYES.
 LANDING AREA UNSERVICEABLE. AIRFIELD
 FACILITIES ARE USED TO HOUSE TROOPS FOR
 A SAM SUPPORT FACILITY BUILT ON AN OLD
 LANDING AREA.

4708N 01830E 0252



7

25



25

25

Approved For Release 2004/12/01 : CIA-RDP78T04759A002300010026-4

25

TOP SECRET

Approved For Release 2004/12/01 : CIA-RDP78T04759A002300010026-4

Target	Coordinates	WAC	Target Numbers	
			BE	NPIC
[REDACTED]				
MILITARY INSTALLATIONS				
BUDAPEST ARMY BARRACKS MATYAS 9/10/210 IN CENTER OF COMPLEX ON EAST BANK OF RIVER. INSTALLATION CONTAINS 6 MULTISTORY BARRACKS, 2 ADMINISTRATION BUILDINGS/BARRACKS, 1 ADMINISTRATION BUILDING/SCHOOL, 6 STORAGE BUILDINGS, 4 VEHICLE SHEDS/MAINTENANCE BUILDINGS, 9 VEHICLE MAINTENANCE BUILDINGS, 2 VEHICLE/EQUIPMENT PARKS, A VEHICLE TEST TRACK, AND AN ATHLETIC FIELD. SIXTY-NINE CARGO TRUCKS OBSERVED.	4731N 01904E	0251		195-T
[REDACTED]				
PECS ARMY BARRACKS 3 & 5 FEHER FRIGYES NO MILITARY ACTIVITY OBSERVED IN SMALL POSSIBLE VEHICLE MAINTENANCE AREA AND RELATED OPEN STORAGE AREA FOR COMPLEX.	4604N 01814E	0252		44-A
[REDACTED]				
ELECTRONICS/COMMUNICATIONS				
BUDAPEST SW RADIO BROADCAST STATION DIOSD SECURED FACILITY CONTAINS 2 PROBABLE PALM TREE-TYPE HF JAMMING ANTENNAS, A SERIES OF 8 CENTER-FED PROBABLE HF ARRAYS	4725N 01856E	0252		9-G

Approved For Release 2004/12/01 : CIA-RDP78T04759A002300010026-4

Target	Coordinates	WAC	Target Numbers	
			BE	NPIC
<p>SUPPORTED BY 9 SELF-SUPPORTING LATTICE TOWERS, 1 CONTROL BUILDING, 1 SMALL CENTRAL TRANSMITTER BUILDING, AND 2 SUPPORT BUILDINGS.</p> <p>[REDACTED]</p> <p style="text-align: center;">-INDONESIA-</p> <p><u>MILITARY INSTALLATIONS</u></p> <p>AMBOINA POSSIBLE MILITARY CAMP THIS INSTALLATION DOES NOT APPEAR MILITARY. IT IS ASSOCIATED WITH THE PORT FACILITIES.</p> <p>[REDACTED]</p> <p>BANDUNG ARMY ARSENAL PSM ON ESE EDGE OF BANDUNG. INSTALLATION CONTAINS 2 PROBABLE ADMINISTRATION BUILDINGS, 24 MONITOR-ROOFED BUILDINGS, 5 LARGE WAREHOUSE BUILDINGS, 25 STORAGE BUILDINGS, NUMEROUS STORAGE/SUPPORT BUILDINGS, AND SEVERAL CAMOUFLAGED BUILDINGS IN NORTHERN SECTION OF INSTALLATION. THIRTEEN PROBABLE CARGO TRUCKS OBSERVED.</p> <p>[REDACTED]</p> <p>SURABAJA ARMY BARRACKS DARMO 4.5 NM SSW OF SURABAJA. SECURED AREA CONTAINS 2 LARGE L-SHAPED BARRACKS-TYPE BUILDINGS, 18 MULTISECTIONAL BARRACKS-TYPE BUILDINGS, 2 LARGE ADMINISTRATION-TYPE BUILDINGS, 1 L-SHAPED STORAGE/SUPPORT BUILDING, 2 LARGE</p>	<p>Ø342S 12812E</p> <p>Ø654S 1Ø736E</p> <p>Ø718S 11242E</p>	<p>Ø976</p> <p>Ø982</p> <p>Ø983</p>	<p>[REDACTED]</p> <p>[REDACTED]</p> <p>[REDACTED]</p>	<p>19-C</p> <p>28-E</p> <p>5-K</p>

Target	Coordinates	WAC	Target Numbers	
			BE	NPIC
<p>RECTANGULAR STORAGE/SUPPORT BUILDINGS, NUMEROUS ASSOCIATED BUILDINGS, AND AN ATHLETIC FIELD. A SECURED EXPLOSIVES STORAGE AREA 0.5 NM NW CONTAINS 11 BUILDINGS.</p>				
<p><u>INDUSTRY</u></p> <p>BANDUNG U/I INDUSTRY 2 NM NE OF BANDUNG. PLANT CONSISTS OF 3 SAW-TOOTH-ROOFED BUILDINGS AND 1 GABLE-ROOFED BUILDING.</p>	0654S 10740E	0982		28-H
<p><u>PORTS AND HARBORS</u></p> <p>TERNATE PORT FACILITIES FACILITIES INCLUDE 1 FINGER PIER AND 1 OFF-SHORE WHARF (MINUS DECKING ALONG SOUTHERN END). VESSELS -- 1 COASTAL AND 3 SMALL CRAFT.</p>	0047N 12723E	0864		10
<p>AMBOINA PORT FACILITIES ALONG THE WESTERN EDGE OF AMBOINA. FACILITIES INCLUDE 1 OFF-SHORE WHARF (MINUS DECKING ALONG THE NORTHERN END), 1 SMALL FINGER PIER, AND 1 PONTOON. ANOTHER OFF-SHORE WHARF IS LOCATED AT AMBOINA PETROLEUM STORAGE SHELL. VESSELS -- 2 SMALL COASTAL AND NUMEROUS SMALL CRAFT.</p>	0342S 12812E	0976		19

Target	Coordinates	WAC	Target Numbers	
			BE	NPIC
<p><u>URBAN COMPLEXES</u></p> <p>SURABAJA COMPLEX COMPLEX, 25 SQ MI IN AREA, INCLUDES A NAVAL BASE AND SHIPYARD, A LARGE COMMERCIAL PORT, RAIL CLASSIFICATION YARDS AND SHOPS, NUMEROUS POL STORAGE TANKS (SOME CAMOUFLAGED), AND HEAVY AND LIGHT INDUSTRIES.</p>	0715S 11245E	0983		5
<p style="text-align: center;">-INDIA-</p> <p><u>AIR INSTALLATIONS</u></p> <p>LEH AIRFIELD 2 NM SW OF LEH. 10,450 X 150 FT NE/SW BLACKTOP AND CONCRETE RUNWAY, SERVICEABLE. AIRCRAFT -- 1 MEDIUM STRAIGHT-WING, 2 SMALL HELICOPTERS, AND 1 UNIDENTIFIED DERELICT.</p>	3409N 07734E	0432		17
<p><u>MILITARY INSTALLATIONS</u></p> <p>LEH MILITARY STORAGE AREA NORTH AND WEST OF LEH. A LARGE STORAGE AREA EXTENDING WEST ALONG A RIVER VALLEY CONSISTS OF 4 SEPARATE STORAGE AREAS. AREA A (SOUTH OF ROAD) IS DOUBLY FENCED</p>	3409N 07734E	0432		17-A

Target	Coordinates	WAC	Target Numbers	
			BE	NPIC
<p>AND CONSISTS OF 6 U-SHAPED VEHICLE MAINTENANCE/STORAGE BUILDINGS, 2 ADMINISTRATION BUILDINGS, 65 STORAGE/SUPPORT BUILDINGS, 12 LARGE SOVIET TENTS, 13 MEDIUM SOVIET TENTS, 5 LARGE STORAGE BUILDINGS, 25 MISCELLANEOUS BUILDINGS, AND OPEN STORAGE. ADJACENT TO, AND WEST OF, AREA A IS A TENT CAMP WITH 4 LARGE SOVIET TENTS, 6 MEDIUM SOVIET TENTS, AND 15 SUPPORT/STORAGE BUILDINGS. APPROXIMATELY 60 VEHICLES/ UNIDENTIFIED PIECES OF EQUIPMENT OBSERVED. AREA B (NORTH OF ROAD) CONTAINS 11 U-SHAPED STORAGE/SUPPORT BUILDINGS, 18 RIGID-FRAME TENTS, 8 LARGE SOVIET TENTS, 13 MEDIUM SOVIET TENTS, AND 16 SMALL SUPPORT/ STORAGE BUILDINGS. APPROXIMATELY 145 UNIDENTIFIED VEHICLES/PIECES OF EQUIPMENT OBSERVED. AREA C (WEST OF LEH AND SOUTH OF ROAD) CONTAINS 18 RIGID-FRAME TENTS, 6 LARGE SOVIET TENTS, 3 MEDIUM SOVIET TENTS, AND 4 SUPPORT BUILDINGS. APPROXIMATELY 30 UNIDENTIFIED VEHICLES/PIECES OF EQUIPMENT OBSERVED. AREA D (APPROXIMATELY 3 NM NORTH OF LEH AIRFIELD AND EXTENDING ALONG A NARROW VALLEY) CONTAINS 1 PROBABLE HOSPITAL, 35 LARGE SOVIET TENTS, 15 MEDIUM SOVIET TENTS, 56 SUPPORT/STORAGE BUILDINGS, AND 52 POSSIBLE QUONSET HUTS. APPROXIMATELY 85 UNIDENTIFIED VEHICLES/PIECES OF EQUIPMENT OBSERVED.</p>				
<p>DAULAT BEG OLDI TENT CAMP SMALL INSTALLATION CONSISTS OF SEVERAL</p>	3518N 07818E	0432		29

Target	Coordinates	WAC	Target Numbers	
			BE	NPIC
<p>BARRACKS-TYPE BUILDINGS AND A FEW SUPPORT BUILDINGS.</p> <p>-IRAQ-</p> <p><u>AIR INSTALLATIONS</u></p> <p>ASH SHUAYBAH AIRFIELD 12.8 NM SW OF AL BASRAH. 9,780 X 145 FT NE/SW BLACKTOP RUNWAY UNDER CONSTRUCTION, 6,200 X 145 FT NE/SW BLACKTOP RUNWAY, SERVICEABLE AND 4,000 X 135 FT NE/SW BLACKTOP RUNWAY, SERVICEABLE. FACILITIES INCLUDE A BLACKTOP PARALLEL TAXIWAY UNDER CONSTRUCTION, 2 BLACKTOP END CROSSOVERS AND 3 BLACKTOP LINK CROSSOVERS UNDER CONSTRUCTION, 1 CONCRETE PARKING APRON, 2 PROBABLE BLACKTOP PARKING APRONS UNDER CONSTRUCTION, AND A LOOP TAXIWAY. SINGLY SECURED SUPPORT FACILITIES INCLUDE 10 HANGARS, 1 OPERATIONS BUILDING, 3 POL TANKS, APPROXIMATELY 130 SUPPORT BUILDINGS, AND 9 GUARD TOWERS. AIRCRAFT -- 10 SMALL STRAIGHT-WING AND 1 HOUND.</p>	3025N 04738E	0445		1-A
<p>AL BASRAH AIRFIELD 4.2 NM OF AL BASRAH. 6,050 X 140 FT NW/SE, 2,850 X 150 FT NNE/SSW,</p>	3034N 04746E	0445		3-F

25

25

25

25

25

Target	Coordinates	WAC	Target Numbers	
			BE	NPIC
<p>2,750 X 100 FT ENE/WSW, AND 2,850 X 120 FT NNW/SSE BLACKTOP RUNWAYS, ALL SERVICEABLE. FACILITIES INCLUDE 1 LOOP TAXIWAY, 2 PARKING APRONS, 3 HANGARS, AND 13 SUPPORT BUILDINGS. AIRCRAFT -- 1 CAT/CUB.</p> <p>[REDACTED]</p>				
MILITARY INSTALLATIONS				
<p>H-3 AIRFIELD MILITARY AREA 4 NM WEST OF H-3 AIRFIELD. INSTALLATION CONTAINS 25 PROBABLE BARRACKS, 1 ADMINISTRATION BUILDING UNDER CONSTRUCTION, 46 POSSIBLE BARRACKS UNDER CONSTRUCTION, AND APPROXIMATELY 100 TENTS. TWENTY-TWO PRIME MOVERS, 16 TRACTOR-TRAILER TRUCKS, 105 CARGO TRUCKS, AND 30 UTILITY TRUCKS OBSERVED.</p> <p>[REDACTED]</p>	3255N 03939E	0427		22-A
<p>KIRKUK MILITARY HEADQUARTERS AREA IN THE CENTER OF KIRKUK, BETWEEN THE 2 BRIDGES OVER THE KANATS RIVER ON THE WEST BANK. SECURED INSTALLATION CONTAINS 2 BARRACKS, 1 LARGE BARRACKS/ADMINISTRATION BUILDING, 4 STORAGE BUILDINGS, AND 4 VEHICLE SHEDS/ MAINTENANCE BUILDINGS. TWENTY-THREE CARGO TRUCKS AND 10 OTHER VEHICLE/PIECES OF EQUIPMENT OBSERVED.</p> <p>[REDACTED]</p>	3528N 04423E	0427	[REDACTED]	6-C
<p>AL BASRAH MIL VEHICLE MAINTENANCE & STG 9.5 NM SW OF AL BASRAH AND 2.3 NM ENE OF</p> <p>[REDACTED]</p>	3025N 04741E	0445	[REDACTED]	3-A

Target	Coordinates	WAC	Target Numbers	
			BE	NPIC
<p>ASH SHUAYBAH AIRFIELD. SECURED INSTALLATION CONTAINS 18 BARRACKS, 1 ADMINISTRATION BUILDING, APPROXIMATELY 40 STORAGE/SUPPORT BUILDINGS, 2 BUILDINGS UNDER CONSTRUCTION, AND 4 VEHICLE MAINTENANCE/STORAGE AREAS (2 COMPLETELY ENCLOSED BY VEHICLE MAINTENANCE/STORAGE BUILDINGS, 1 ENCLOSED ON 3 SIDES, AND ONE WITH 5 VEHICLE MAINTENANCE/STORAGE BUILDINGS). FIVE CARGO TRUCKS (ONE WITH TRAILER IN TOW) AND 20 PROBABLE TRACTORS (PROBABLE ENGINEERING EQUIPMENT) OBSERVED.</p>				
<p>AL BASRAH MILITARY CAMP ASH SHUAYBAH 2.7 NM NNE OF AZ ZUBAYR AND 2 NM EAST OF ASH SHUAYBAH AIRFIELD. INSTALLATION CONTAINS 33 BARRACKS (12 PROBABLY MULTISTORY), 2 ADMINISTRATION BUILDINGS, APPROXIMATELY 35 STORAGE/SUPPORT BUILDINGS, AND 1 VEHICLE MAINTENANCE AREA ENCLOSED BY A CONTINUOUS VEHICLE MAINTENANCE/STORAGE BUILDING. AN UNDETERMINED NUMBER OF TENT PLATFORMS ARE LOCATED IN THE SE SECTION OF THE INSTALLATION. A SMALL TRAINING AREA WITH TRENCHING AND UNIDENTIFIED GROUND SCARRING IS LOCATED SOUTH OF THE INSTALLATION. FOUR CARGO TRUCKS AND 8 UNIDENTIFIED VEHICLES/PIECES OF EQUIPMENT OBSERVED.</p>	3026N 04741E	0445		3-B
<p><u>STORAGE</u> ASH SHUAYBAH EXPLOSIVES STORAGE 10.5 NM WSW OF AL BASRAH AND 3.7 NM NORTH</p>	3027N 04738E	0445		1

TOP SECRET

Approved For Release 2004/12/01 : CIA-RDP78T04759A002300010026-4

25X

Target	Coordinates	WAC	Target Numbers	
			BE	NPIC
<p>OF ASH SHUAYBAH AIRFIELD. INSTALLATION CONTAINS 10 POSSIBLY EARTH-COVERED EXPLOSIVES STORAGE BUILDINGS, 1 EXPLOSIVES STORAGE BUILDING UNDER CONSTRUCTION, AND 4 SMALL SUPPORT BUILDINGS.</p> <p>[REDACTED]</p> <p>-NORTH KOREA-</p> <p><u>MILITARY INSTALLATIONS</u></p> <p><u>PYONGGANG MILITARY COMPLEX</u> SEVERAL MILITARY AREAS WITHIN AN 8 NM RADIUS OF PYONGGANG. (ALL AREAS REFERENCED FROM PYONGGANG.) ONJIN-NI ARMY BARRACKS, [REDACTED] 2.5 NM SSE AT UTM CT537480, APPROXIMATELY 1 SQ MI IN AREA, COMPRISES 2 SUBAREAS WITH A TOTAL OF AT LEAST 40 BUILDINGS. KOAM-NI ARMY BARRACKS, [REDACTED] 4 NM SE AT UTM CT571463, CONTAINS APPROXIMATELY 45 BUILDINGS. AREA 5.5 NM ESE AT 38-22N 127-25E, UTM CT618480, COMPRISES AT LEAST 5 SMALL CAMPS SCATTERED WITHIN A 2 SQ MI AREA CONTAINING AT LEAST 25 BARRACKS-TYPE BUILDINGS, 3 ADMINISTRATION BUILDINGS, 16 SUPPORT BUILDINGS, 7 STORAGE BUILDINGS, 19 REVETTED STORAGE BUILDINGS, AND AT LEAST 30 OTHER BUILDINGS.</p> <p>[REDACTED]</p>	3830N 12719E	0380		26-D

X1

X1

X1

X1

X1



6X

6X

[REDACTED]

Target	Coordinates	WAC	Target Numbers	
			BE	NPIC
<p align="center">-PAKISTAN-</p> <p><u>MILITARY INSTALLATIONS</u></p> <p>SIALKOT MILITARY ACTIVITY IMMEDIATELY NORTH OF SIALKOT. MILITARY ACTIVITY IS OBSERVED IN 3 MAIN AREAS LOCATED WEST, EAST, AND NORTH OF THE NORTH SIALKOT COMPLEX. AREA A (WEST) CONTAINS 18 BARRACKS, 2 ADMINISTRATION BUILDINGS, 32 STORAGE/ WAREHOUSE BUILDINGS, 1 LARGE SAW-TOOTH-ROOFED BUILDING, 2 MOTOR POOLS WITH 15 POSSIBLE VEHICLE MAINTENANCE/STORAGE BUILDINGS, APPROXIMATELY 100 SUPPORT BUILDINGS, AND 1 ATHLETIC FIELD. JUST NE OF AREA A ARE 3 FLAT- TRAJECTORY FIRING RANGES AND 4 SMALL REVETTED EXPLOSIVES STORAGE BUILDINGS. AREA B (NORTH) CONTAINS 12 I-SHAPED PROBABLE BARRACKS, 2 ADMINISTRATION BUILDINGS, AND 10 SUPPORT BUILDINGS WITHIN A SECURED AREA. JUST EAST OF THE BARRACKS AREA ARE 7 STORAGE BUILDINGS AND AN UNOCCUPIED AAA SITE. AREA C (EAST) CONTAINS 25 I-SHAPED BARRACKS, 9 ADMINISTRATION BUILDINGS, 33 STORAGE BUILDINGS, 2 LARGE VEHICLE STORAGE BUILDINGS, 10 VEHICLE MAINTENANCE/ STORAGE BUILDINGS, 75 SUPPORT BUILDINGS, 3 REVETTED AMMUNITION STORAGE BUILDINGS, A PARADE FIELD, AN ATHLETIC FIELD, AND 4- FLAT-TRAJECTORY FIRING RANGES. A SECURED AMMUNITION STORAGE AREA WITH 4 REVETTED</p>	3230N 07433E	0432		106

TOP SECRET

Approved For Release 2004/12/01 : CIA-RDP78T04759A002300010026-4

Target	Coordinates	WAC	Target Numbers	
			BE	NPIC
<p>BUILDINGS IS IMMEDIATELY NW.</p> <p>[REDACTED]</p> <p>LAHORE MILITARY ACTIVITY ON SE EDGE OF LAHORE. MILITARY ACTIVITY IS OBSERVED IN 3 SEPARATE AREAS. AREA A (NORTH) CONTAINS 12 I-SHAPED BARRACKS, 1 LARGE MULTI-WING HOSPITAL, 15 LARGE BARRACKS, 7 ADMINISTRATION BUILDINGS, 24 STORAGE BUILDINGS, 56 SUPPORT BUILDINGS, 1 PARADE FIELD, AND 1 ATHLETIC FIELD. AREA B (CENTRAL) CONTAINS 14 BARRACKS IN A SEMI-CIRCLE, 5 ADMINISTRATION BUILDINGS, 24 STORAGE/SUPPORT BUILDINGS, 30 PROBABLE QUARTERS-TYPE BUILDINGS, 25 SUPPORT BUILDINGS, 3 REVETTED AMMUNITION STORAGE BUILDINGS, A FIGURE-8 DRIVER-TRAINING COURSE, AND AN ATHLETIC FIELD. AREA C (SOUTH) CONTAINS 16 MEDIUM BARRACKS, 8 PROBABLE LARGE BARRACKS, 18 SUPPORT BUILDINGS, AND 24 PROBABLE QUARTERS-TYPE BUILDINGS.</p> <p>[REDACTED]</p> <p>-POLAND-</p> <p><u>MILITARY INSTALLATIONS</u></p> <p>WARSAW ARMY BARRACKS PRAGA IN THE CENTER OF WARSAW AND ON THE EAST BANK</p>	<p>3130N 07423E</p> <p>5216N 02102E</p>	<p>0440</p> <p>0168</p>	<p></p> <p></p>	<p>21</p> <p>114-C</p>

Approved For Release 2004/12/01 : CIA-RDP78T04759A002300010026-4

TOP SECRET

Target	Coordinates	WAC	Target Numbers	
			BE	NPIC
<p>OF THE WISLA RIVER. INSTALLATION CONTAINS 6 MULTISTORY BARRACKS/ ADMINISTRATION BUILDINGS, 2 VEHICLE MAINTENANCE BUILDINGS, 3 SUPPORT BUILDINGS, A SWIMMING POOL, AND AN ATHLETIC FIELD. EIGHTEEN TANKS/SP-GUNS, 43 POSSIBLE FIELD ARTILLERY PIECES, 87 CARGO TRUCKS, AND 18 UNIDENTIFIED VEHICLES OBSERVED.</p>				
<p><u>ELECTRONICS/COMMUNICATIONS</u></p> <p>WARSAW HF COMMUNICATIONS FACILITY FACILITY CONSISTS OF 15 RECTANGULARLY CONFIGURED HF ANTENNAS, 1 FISH BONE ANTENNA, 1 RHOMBIC ANTENNA, A PROBABLE RHOMBIC ANTENNA, APPROXIMATELY 7 HORIZONTAL DIPOLE ANTENNAS, SEVERAL ADDITIONAL UNIDENTIFIED ANTENNAS, A CENTRAL CONTROL BUILDING, AND 4 SUPPORT BUILDINGS.</p>	5202N 02053E	0169		164-N
<p>-QATAR-</p> <p><u>INDUSTRY</u></p> <p>MUSAYID PET TOPPING PLANT AND STORAGE IMMEDIATELY EAST OF MUSAYID AIRFIELD. SECURED INSTALLATION CONTAINS 16 LARGE VERTICAL STORAGE TANKS WITH FLOATING ROOFS, 6 SMALL VERTICAL TANKS, AND APPROXIMATELY 10 ASSOCIATED BUILDINGS.</p>	2457N 05132E	0547		14-A

Target	Coordinates	WAC	Target Numbers	
			BE	NPIC
-RUMANIA-				
MILITARY INSTALLATIONS				
ROMAN AMMUNITION DEPOT SOUTHWEST REDIU 3 NM SSW OF ROMAN. A ROAD- AND RAIL-SERVED, SECURED INSTALLATION IN A HEAVILY WOODED AREA CONTAINS 1 POSSIBLE BARRACKS, 1 POSSIBLE ADMINISTRATION BUILDING, 3 SUPPORT BUILDINGS, AND AT LEAST 10 STORAGE BUILDINGS. [REDACTED]	4652N 02653E	0251		203-C
ROMAN QUARTERMASTER DEPOT 509 ON WEST EDGE OF ROMAN. INSTALLATION CONTAINS 16 BARRACKS, 1 ADMINISTRATION BUILDING, 12 STORAGE BUILDINGS, 1 MAINTENANCE BUILDING, 7 SUPPORT-BUILDINGS, AND AN ATHLETIC FIELD. A STORAGE AREA LOCATED 0.5 NM WEST CONTAINS 20 STORAGE BUILDINGS, 5 SUPPORT BUILDINGS, AND AN OPEN STORAGE AREA. TEN POSSIBLE CARGO TRUCKS OBSERVED. [REDACTED]	4656N 02655E	0251		203-B
ROMAN ARMY BARRACKS NORTHWEST 1 THIS BARRACKS AREA IS CONSIDERED PART OF THE ROMAN QUARTERMASTER DEPOT [REDACTED] NPIC 0251-203B). [REDACTED]	4656N 02655E	0251		203-B1

Target	Coordinates	WAC	Target Numbers	
			BE	NPIC
<p>[REDACTED]</p> <p>-SAUDI ARABIA-</p> <p><u>STORAGE</u></p> <p>RIYADH STORAGE AREA 5 NM NNE OF AR RIYADH AND IMMEDIATELY EAST OF AIRFIELD. WALLED AREA, SERVED BY A CONCRETE ROAD, CONTAINS 5 LARGE STORAGE BUILDINGS, 5 SMALL STORAGE BUILDINGS, A WATER TOWER, AND 2 SUPPORT BUILDINGS.</p> <p>[REDACTED]</p>	2442N 04644E	0546		6-B
<p>-TIBET-</p> <p><u>MILITARY INSTALLATIONS</u></p> <p>TSO-NA BARRACKS 2 NM NE OF TSO-NA. AREA IMMEDIATELY NORTH OF AN UNNAMED VILLAGE AND ON BOTH SIDES OF THE TSO-NA ROAD CONTAINS 7 BARRACKS (1 C-SHAPED), 4 BARRACKS/STORAGE BUILDINGS (1 H-SHAPED), 1 MULTIWINING MESSHALL/ADMINISTRATION BUILDING, AND 3 SMALL SHEDS. ONE CARGO TRUCK AND 3 POSSIBLE TRUCKS OBSERVED. AREA APPROXIMATELY 0.5 NM NORTH OF THE FIRST AREA CONTAINS 7 LARGE BUILDINGS AND APPROXIMATELY 15 SMALL SHEDS/TENTS STRUNG</p>	2802N 09154E	0437		38

25X
55X

Target	Coordinates	WAC	Target Numbers	
			BE	NPIC
ALONG A SINGLE LANE DIRT ROAD. [REDACTED]				
LHASA MILITARY AREA 6.8 NM WSW OF LHASA. AREA CONTAINS 12 LARGE BARRACKS/STORAGE BUILDINGS, 1 LARGE H-SHAPED ADMINISTRATION BUILDING, 5 LARGE MAINTENANCE-TYPE BUILDINGS (1 WITH 3 ROOF MONITORS), APPROXIMATELY 25 STORAGE/SUPPORT BUILDINGS, AND NUMEROUS SMALL SHEDS/TENTS. AT LEAST 11 CARGO TRUCKS AND 5 POSSIBLE UTILITY TRUCKS OBSERVED. [REDACTED]	2937N 09059E	0437		2-Z3
LHASA BARRACKS AREA 1.2 NM NW OF LHASA. SECURED AREA CONTAINS 16 BARRACKS, 3 C-SHAPED BARRACKS/ADMINISTRATION BUILDINGS, 3 ADMINISTRATION BUILDINGS, AND 3 SMALL SUPPORT BUILDINGS. SCATTERED TRENCHING IS VISIBLE IN THE AREA. [REDACTED]	2939N 09105E	0437		2-A6
LHASA MILITARY INSTALLATION NW EDGE OF LHASA. SECURED AREA CONTAINS 5 BARRACKS, 6 LARGE ADMINISTRATION BUILDINGS, 1 MESSHALL, AND APPROXIMATELY 15 STORAGE/SUPPORT BUILDINGS. [REDACTED]	2939N 09106E	0437		2-A7
LHASA ARMY DEPOT NORTHEAST TWO SEPARATELY SECURED AREAS 1 NM NNE OF LHASA. [REDACTED]	2939N 09107E	0437		2-Z

25X
55X

Target	Coordinates	WAC	Target Numbers	
			BE	NPIC
<p>ONE AREA CONTAINS 2 ADMINISTRATION BUILDINGS, 5 VEHICLE STORAGE BUILDINGS, AND 20 STORAGE/SUPPORT BUILDINGS. THE OTHER AREA, 0.4 NM SE OF THE FIRST AREA, CONTAINS 1 LARGE H-SHAPED ADMINISTRATION BUILDING, 1 LARGE MONITOR-ROOFED PROBABLE VEHICLE MAINTENANCE BUILDING, 9 STORAGE BUILDINGS, AND A SECURED MOTOR POOL WITH 4 SMALL BUILDINGS. SEVENTY-TWO CARGO TRUCKS OBSERVED.</p>				
<p>LHASA ARMY CAMP 1 NM NORTH OF LHASA. PARTIALLY SECURED CAMP CONTAINS 42 LARGE BARRACKS/STORAGE BUILDINGS, 1 LARGE AND 2 SMALLER ADMINISTRATION BUILDINGS, AND APPROXIMATELY 175 SHEDS/TENTS. NUMEROUS TRENCH SYSTEMS ARE VISIBLE IN THE AREA. APPROXIMATELY 140 UNIDENTIFIED VEHICLES, NUMEROUS PIECES OF EQUIPMENT, AND SEVERAL PILES OF MATERIALS IN OPEN STORAGE OBSERVED.</p>	2940N 09106E	0437		2-A1
<p>TRADUM BARRACKS AND STORAGE DEPOT IMMEDIATELY SE OF TRADUM. INSTALLATION CONTAINS 17 BARRACKS, 2 ADMINISTRATION BUILDINGS (1 H-SHAPED), 10 STORAGE BUILDINGS, 7 SUPPORT BUILDINGS, AND 28 TENTS. APPROXIMATELY 41 CARGO TRUCKS OBSERVED.</p>	2938N 08411E	0438		7
<p>JIH-KO-TSE ARMY BKS TASHI KYITSA MAGAR AREA 1, 3 NM SOUTH OF JIH-KO-TSE ON THE WEST</p>	2915N 08853E	0438		2-B

X1

25X
2X

TOP SECRET

Approved For Release 2004/12/01 : CIA-RDP78T04759A002300010026-4

[Redacted]

Target	Coordinates	WAC	Target Numbers	
			BE	NPIC
<p>SIDE OF THE JIH-KO-TSE/PAI-LANG HIGHWAY, IS A SECURED AREA CONTAINING 1 ADMINISTRATION BUILDING, 8 STORAGE BUILDINGS, 2 VEHICLE SHEDS, 1 MAINTENANCE BUILDING, AND 10 SUPPORT BUILDINGS. APPROXIMATELY 30 CARGO TRUCKS OBSERVED.</p> <p>AREA 2, 2.5 NM SOUTH OF JIH-KO-TSE ON THE EAST SIDE OF THE JIH-KO-TSE/PAI-LANG HIGHWAY, IS A SECURED AREA CONTAINING 1 U-SHAPED BUILDING AND 1 LARGE UNIDENTIFIED BUILDING. TWENTY-THREE CARGO TRUCKS OBSERVED.</p> <p>AREA 3, 2 NM SOUTH OF JIH-KO-TSE ON THE WEST SIDE OF THE JIH-KO-TSE/PAI-LANG HIGHWAY, IS A LARGE SECURED AREA CONTAINING 49 BARRACKS, 5 ADMINISTRATION BUILDINGS/BARRACKS, 12 STORAGE BUILDINGS, 9 SUPPORT BUILDINGS, AND 3 VEHICLE SHEDS. TEN CARGO TRUCKS OBSERVED.</p> <p>AREA 4, ON SOUTH EDGE OF JIH-KO-TSE ON THE WEST SIDE OF THE JIH-KO-TSE/PAI-LANG HIGHWAY, IS A LARGE SECURED AREA CONTAINING 15 PROBABLE BARRACKS, 1 LARGE E-SHAPED ADMINISTRATION BUILDING, 2 OTHER ADMINISTRATION BUILDINGS, APPROXIMATELY 15 STORAGE BUILDINGS, 39 SUPPORT BUILDINGS, 5 VEHICLE SHEDS, AND 1 LARGE UNIDENTIFIED BUILDING. TWELVE UNIDENTIFIED VEHICLES OBSERVED.</p> <p>AREA 5, ON SE EDGE OF JIH-KO-TSE ON THE EAST SIDE OF THE JIH-KO-TSE/PAI-LANG HIGHWAY, IS A LARGE SECURED AREA CONTAINING 23 BARRACKS, 1 U-SHAPED ADMINISTRATION BUILDING, 4 STORAGE BUILDINGS, 37 SUPPORT BUILDINGS, AND 6 VEHICLE SHEDS. TWENTY-SIX CARGO TRUCKS AND 11 UNIDENTIFIED VEHICLES</p>				

Approved For Release 2004/12/01 : CIA-RDP78T04759A002300010026-4 -

TOP SECRET

[Redacted]

2X

2X


Target	Coordinates	WAC	Target Numbers	
			BE	NPIC
<p>OBSERVED. AREA 6, ON NORTH EDGE OF JIH-KO-TSE, IS A LARGE SECURED AREA CONTAINING 16 BARRACKS, 1 PROBABLE ADMINISTRATION BUILDING, 1 LARGE MULTIWING BUILDING UNDER CONSTRUCTION, 24 SUPPORT BUILDINGS, 2 VEHICLE SHEDS, AND 6 SEPARATELY SECURED PROBABLE VEHICLE SHEDS. ONE CARGO TRUCK AND 12 UNIDENTIFIED VEHICLES OBSERVED.</p> <p>[REDACTED]</p> <p><u>ELECTRONICS/COMMUNICATIONS</u></p> <p>TSO-NA RADAR SITE 7 NM NE OF TSO-NA. EARLY WARNING RADAR SITE CONSISTS OF 1 SCR-270-TYPE RADAR, 1 GENERATOR VAN, 10 TENTS, AND 1 CARGO TRUCK. SIXTY-THREE IMPACT CRATERS OBSERVED 1 NM EAST OF THE SITE.</p> <p>[REDACTED]</p> <p>LHASA RADAR SITE NE EDGE OF LHASA. SECURED FACILITY CONTAINS 1 POSSIBLE RADAR VAN, 10 BUILDINGS, AND A POSSIBLE ATHLETIC COURT.</p> <p>[REDACTED]</p> <p><u>STORAGE</u></p> <p>LHASA POL STORAGE 9.5 NM WEST OF LHASA. WALLED AREA CONTAINS 16 BURIED POL TANKS,</p>	<p>2813N 09205E</p> <p>2939N 09107E</p> <p>2940N 09057E</p>	<p>0437</p> <p>0437</p> <p>0437</p>	<p></p> <p></p> <p></p>	<p>38-B</p> <p>2-28</p> <p>2-27</p>

Target	Coordinates	WAC	Target Numbers	
			BE	NPIC
11 LARGE STORAGE/SUPPORT BUILDINGS, AND SEVERAL SMALL BUILDINGS. [REDACTED]				
<u>URBAN COMPLEXES</u> LHASA COMPLEX MAJOR MILITARY AND TRANSPORTATION CENTER, APPROXIMATELY 15 SQ MI IN AREA AND EXTENDING APPROXIMATELY 7 NM ALONG THE NORTH BANK OF THE KYI CHHU (RIVER), CONTAINS NUMEROUS MILITARY CAMPS, SUPPLY DEPOTS, ADMINISTRATIVE AREAS, AND COMMUNICATIONS FACILITIES. NUMEROUS MATERIALS ARE VISIBLE IN OPEN STORAGE THROUGHOUT THE ENTIRE COMPLEX. TWELVE FA PIECES AND APPROXIMATELY 1,000 UNIDENTIFIED VEHICLES OBSERVED. [REDACTED]	2939N 09106E	0437	[REDACTED]	2
TSO-NA COMPLEX TEN TENTS ARE OBSERVED IN THE VILLAGE. IN THE POSSIBLE MILITARY AREA EAST OF THE VILLAGE, AN H-SHAPED BUILDING AND AN ENCLOSED AREA CONTAINING 4 BUILDINGS ARE OBSERVED. TWO ADDITIONAL PROBABLE STORAGE BUILDINGS HAVE BEEN CONSTRUCTED IN THE SMALL STORAGE AREA NORTH OF THE COMPLEX. [REDACTED]	2759N 09159E	0554	[REDACTED]	4


Target	Coordinates	WAC	Target Numbers	
			BE	NPIC
<p>-YUGOSLAVIA-</p> <p><u>AIR INSTALLATIONS</u></p> <p>SARAJEVO/RAJLOVAC AIRFIELD 5 NM WNW OF SARAJEVO. 3,800 X 190 FT N/S SOD RUNWAY, SERVICEABLE. AIRCRAFT -- 9 MIDGET/FAGOT, 8 PROBABLE MAYA L-29, AND 6 PROBABLE MAX.</p> <p>[redacted]</p>	4352N 01818E	0321	[redacted]	4-A

25
25
25
25

5X1



TOP SECRET



25


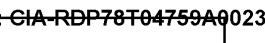
INDEX

PAGE

-USSR-

AKHTUBINSK AIR WARNING RADAR FACILITY	18
AKHTUBINSK AIR WARNING RADAR FACILITY	17
ALEYSK ICBM LAUNCH AREA A (SITE 1)	53
ALEYSK ICBM LAUNCH AREA B (SITE 2)	54
ALEYSK ICBM LAUNCH AREA C (SITE 3)	54
ALEYSK ICBM LAUNCH AREA F (SITE 6)	55
ALEYSK ICBM PROB R/R TRANSFER POINT	54
ANADYR ARMY BARRACKS LENINKA AL 2	63
ARKHANSKOYA COMMUNICATIONS FACILITY	20
ARMAVIR ARMY BARRACKS KUBANSKOYE	68
ARMAVIR ARMY BARRACKS SOUTHEAST	68
ARMAVIR MILITARY SUPPLY DEPOT	68
AYAGUZ COMMUNICATIONS FACILITIES	18
AYAGUZ SAM SUPPORT FACILITY	1
AYAGUZ TALL KING-AW RADAR FACILITY	18
BAKU HF COMMUNICATIONS FACILITY	20
BANK ARMY BARRACKS	72
BANK ARMY TRAINING AREA	12
BANK TALL KING-AW RADAR FACILITY	21
BATUMI MICROWAVE FACILITY	19
BATUMI TANK/ASSAULT-GUN FIRING RANGE	69
BELEV SENSITIVE OPERATIONS COMPLEX	83
BUKHARA STORAGE AREA	22
CHERNYAKHOVSK ARMY BARRACKS NORTH AL 3	4
CHERNYAKHOVSK ARMY BARRACKS SPRINT	4
CHIMKENT PHARMACEUTICAL FACTORY	21
DNEPROPETROVSK AIRFIELD	3
DNEPROPETROVSK AIRFIELD NORTHEAST	58
DNEPROPETROVSK AMMUNITION STORAGE	67
DNEPROPETROVSK DIESEL POWERPLANT	22
DNEPROPETROVSK MISSILE DEVELOP PROD CTR	55

TOP SECRET

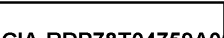


25


X1



TOP SECRET



Approved For Release 2004/12/01 : CIA-RDP78T04759A002300010026-4



PAGE

DNEPROPETROVSK POL STORAGE	22
DNEPROPETROVSK STORAGE AREA	8
DUKHOVSKAYA ARMY BARRACKS NORTHEAST AL 1	68
FERGANA PROBABLE RADAR TRACKING FACILITY	20
GOLOVCHINO SENSITIVE OPERATIONS COMPLEX	84
GULISTAN EXERCISE AREA	11
GURYEY TALL KING-AW RADAR FACILITY	18
IMAN ARMY BARRACKS AL 1	11
IMAN EXPLOSIVES STORAGE	82
IRKUTSK ARMY BARRACKS NORTHWEST	4
KAMENETS-PODOLSKIY AIRFIELD	2
KAMENETS-PODOLSKIY ARMY BARRACKS NORTHWEST	65
KAMENETS-PODOLSKIY ARMY BARRACKS SE	65
KAMENETS-PODOLSKIY MRBM COMMO FACILITY	17
KAMENETS-PODOLSKIY RADIO BROADCAST STATION	17
KANDALAKSHA AD HQ CONTROL BUNKER	13
KHABAROVSK ARMY BARRACKS AL 1	6
KHABAROVSK ARMY BARRACKS EAST AL 25	7
KHABAROVSK ARMY BARRACKS KHOPERKA AL 27	5
KHABAROVSK ARMY BARRACKS NE AL 17	7
KHABAROVSK ARMY BARRACKS POKROVKA AL 22	5
KHABAROVSK ARMY BARRACKS RR STN NE AL 26	6
KHABAROVSK ARMY BKS KHOPERKA EAST AL 13	6
KHABAROVSK ARMY BKS KRASNAYA RECHKA AL 14	5
KHABAROVSK BARRACKS RR STATION AL 15	6
KHABAROVSK HEADQUARTERS ARMY AL 18	6
KHABAROVSK HQ FAR EAST MD AL 21	6
KHMELNITSKIY ARMY BARRACKS AL 4	8
KHMELNITSKIY ARMY BARRACKS RUZHICHAYA NE	7
KHMELNITSKIY ARMY BARRACKS SOUTH AL 2	8
KORFOVSKIY BARRACKS SOUTH AL 1	5



KORKINDO COMPLEX	23
KRUSTPILS BARRACKS DVINA RIVER EAST	63

Approved For Release 2004/12/01 : CIA-RDP78T04759A002300010026-4

TOP SECRET



TOP SECRET

Approved For Release 2004/12/01 : CIA-RDP78T04759A002300010026-4

PAGE

KUSHKA ARMY BARRACKS RIVER	73
KUSHKA BARRACKS COMPLEX AND TRAINING AREA	72
LENINGRAD NW INNER RING RADAR FACILITY	76
LENKORAN ARMY BARRACKS	71
MAGADAN SUSPECT MISSILE TEST FACILITY	51
MAGADAN SUSPECT MISSILE TEST FACILITY	51
MAYKOP PROBABLE ARMY BARRACKS	10
MOSCOW CENTRAL INSTITUTE OF AERO-ENGINES	21
MOSCOW/CHERNOYE AIR WARNING RADAR FACILITY	77
MOSCOW/CHERNOYE AIRFIELD	1
MOZDOK MILITARY BARRACKS	71
<hr/>	
MYS IZBUSHECHNYI RADAR TRACKING FACILITY	75
<hr/>	
NOGINSK RADIO STATION 4	16
NORILSK AIR WARNING RADAR FACILITY	74
<hr/>	
NOVO-ALEKSANDROVSKAYA MILITARY STOR AREA	10
NOVOSIBIRSK COMMUNICATIONS FACILITY	15
NOVOSIBIRSK RADIO STATION	15
NOVOSIBIRSK RADIO TSMTG & BROADCASTING FAC	15
OKHOTSK SUSPECT TROPOSCATTER SITE	14
OLGA ELECTRONICS FACILITY	81
OLOVYANNAYA ICBM LAUNCH GROUP F	55
ORDZHONIKIDZE ARMY BARRACKS BUCHIADZE UL	69
ORDZHONIKIDZE ARMY BARRACKS NORTH	70
ORDZHONIKIDZE ARMY BARRACKS TANK	70
ORDZHONIKIDZE MILITARY INSTALLATION	70
ORDZHONIKIDZE VEHICLE STORAGE	11
ORSHA ARMY BARRACKS SE AL 1	64
ORSHA ARMY SUPPLY DEPOT	65
PALDISKI ARMY BARRACKS KLOOGA WEST	64
PERVOMAYSK AIR WARNING RADAR FACILITY	78

Approved For Release 2004/12/01 : CIA-RDP78T04759A002300010026-4

TOP SECRET

X1


TOP SECRET
Approved For Release 2004/12/01 : CIA-RDP78T04759A002300010026-4

PAGE


PETROZAVODSK PROB TALL KING-AD HQ FAC	75
POGRANICHNYY ARMY BARRACKS NORTHEAST AL 5	11
<hr/>	
RAMENSKOYE HF COMMUNICATIONS REC FACILITY	77
SAAREMAA AIR WARNING RADAR FACILITY	77
SANGAR SUSPECT TROPOSCATTER SITE	13
SARABUZ AIR WARNING RADAR FACILITY	19
SARABUZ POSSIBLE RADAR FACILITY	19
SARNY AIRFIELD	2
SARY-SHAGAN INSTRUMENTATION SITE 14	78
SARY-SHAGAN LAUNCH COMPLEX B (SITE 1814)	56
<hr/>	
SHAMKHOR MICROWAVE TOWER	19
SHEPETOVKA AMMUNITION DEPOT NORTHWEST	66
SIMFEROPOL MOON NAVIGATION STATION S SLAVE	79
SIMFEROPOL SPACE TRACKING FACILITY	80
SKRUNDA DUAL HEN HOUSE	76
SKRUNDA IRBM LAUNCH SITE	52
SLAVUTA ARMY BARRACKS AL 1	66
SORTAVALA AIRFIELD	1
SOVETSKAYA GAVAN SUPPLY DEPOT VANINO 2	65
SOVETSKAYA GAVAN TALL KING-AD HQ FACILITY	16
STRENCI COMMUNICATIONS FACILITY	14
SUKHUMI ARMY BARRACKS SOUTHEAST	69
SUKHUMI RESEARCH INSTITUTE AGUDZERI	62
SUKHUMI RESEARCH INSTITUTE KELASSURI	62
TALLINN AMM/SAM LAUNCH COMPLEX	53
TARTU AIR WARNING RADAR FACILITY	15
TASHKENT ARMY BARRACKS AND OCS	11
TASHKENT ARMY BARRACKS SOUTHWEST	71
TEPLITSA AIRFIELD	58
<hr/>	
TYURATAM PROPELLANTS PRODUCTION FACILITY	57
TYURATAM RADIO STATION 3	79

TOP SECRET

5X1



TOP SECRET



25

	PAGE
UGOLNYY DUAL TALL KING-AD HEADQUARTERS FAC	74
UGOLNYY MRBM LAUNCH SITE	51
<hr/>	
UZIN AIRFIELD	2
VALGA AIR WARNING RADAR FACILITY	14
VALGA AMMUNITION DEPOT	3
VALGA COMMUNICATIONS FACILITY	14
VALGA FIXED FIELD MRBM SITE 2	52
VALGA POSSIBLE ARMY/BARRACKS	3
VASALEMMA AW-AIR DEFENSE HQ FACILITY	77
VERINO AIRFIELD	57
VITEBSK AIR WARNING RADAR FACILITY	16
VITEBSK AIRFIELD	2
VITEBSK TRAINING AREA NORTHWEST	3
VITEBSK TV/MICROWAVE FACILITY	16
VOLGOGRAD ARMY BARRACKS WEST 3	9
<hr/>	
VOLGOGRAD HQ 266TH MTZ RIFLE DIVISION	9
VOLGOGRAD MILITARY INSTALLATION	9
VOLGOGRAD MILITARY STORAGE	67
VOLGOGRAD ORD & MUN PLT KRASNYY BARRIKADA	81
VORKUTA TALL KING FACILITY	13
<hr/>	
VOROSHILOVKA AIRFIELD	2
ZALIV VLADIMIRA MOTOR TORPEDO BOAT BASE	68
ZALIV VLADIMIRA PORT FACILITIES	81
ZHIGANSK PROB HF COMMUNICATIONS FACILITY	12
ZHIGANSK SUSPECT TROPOSCATTER SITE	12
ZHVANETS ARMY BARRACKS	7
-ALGERIA-	
AIN-SKROUNA AIRFIELD	23
-ALBANIA-	
DURRES RADIO BROADCAST FACILITY	24

25

25

25

TOP SECRET



25

X1



TOP SECRET



PAGE

DURRES RADIO BROADCAST FACILITY

23


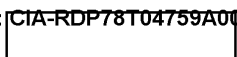
-BULGARIA-

CHERNICHEVO AIRFIELD	24
GRAF IGNATIEVO AIR WARNING-AD HQS FACILITY	88
GRAF IGNATIEVO AIRFIELD	24
LOVECH ARMY BARRACKS 1	87
PLEVEN ARMY BARRACKS SOUTHWEST 2	87
PLEVEN AW RADAR FACILITY	88
PLEVEN BARRACKS AREA	25
PLEVEN BARRACKS AREA	88
PLOVDIV BARRACKS AND ADMINISTRATIVE AREA	25
PLOVDIV BARRACKS AND ADMINISTRATIVE AREA	87
PLOVDIV BARRACKS AND STORAGE AREA	86
PLOVDIV BARRACKS STORAGE AND MAINT AREA	86
PLOVDIV MIL TRAINING AND POSS STORAGE AREA	87
PLOVDIV MILITARY TRAINING AREA	86
SMOLYAN ARMY BARRACKS WEST 1	85
USTOVO ARMY BARRACKS SOUTH 1	85
ZVEZDETS ARMY BARRACKS 1	25


-CHINA-

A-TA-KO-HA-PAI-CHU ROADSIDE DEPOT	90
CHU-CHING MILITARY AREA	90
KOU-CHUAN-CHEN CEMENT PLANT	27
KOU-CHUAN-CHEN EXPLOSIVES STORAGE AREA	28
LIANG-HSIANG POL STORAGE	92
LIANG-HSIANG RADIO BROADCAST FACILITY	26
PAI-CHENG WEAPONS TEST RANGE	91
PEIPING MSL DEV & PROD CTR CHANG-HSIN-TIEN	89
SHUANG-CHENG-TZU LAUNCH COMPLEX B (SITE 2)	89
WEN-SHAN ARMY BARRACKS WEST	26

TOP SECRET




5X1



TOP SECRET

Approved For Release 2004/12/01 : CIA-RDP78T04759A002300010026-4



25X
25X

PAGE

YU-LIN COASTAL DEFENSE AND RADAR SITE	27
-CUBA-	
CAMPO FLORIDO MILITARY CAMP WSW	92
-CONGO (LEOPOLDVILLE)-	
BUMBA PETROLEUM STORAGE AREA	93
-CZECHOSLOVAKIA-	
BANSKA BYSTRICA ARMY BARRACKS GOLIAND 2	93
BANSKA BYSTRICA TV/MICROWAVE TOWER	93
ZATEC COMPLEX	28
-EGYPT-	
JABAL HAMZI SSM COMPLEX	94



25X

TOP SECRET




25X
25X

X1




TOP SECRET



Approved For Release 2004/12/01 : CIA-RDP78T04759A002300010026-4



PAGE




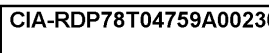
-HUNGARY-

BORGOND AIRFIELD	97
BUDAPEST ARMY BARRACKS MATYAS 9/10/210	98
BUDAPEST ARMY BARRACKS 15 OBUDAI	36
BUDAPEST ARMY BARRACKS 2	36
BUDAPEST ARMY BARRACKS 27 ZALKA MATE	35
BUDAPEST BKH BARRACKS 19	36
BUDAPEST MILITARY VEHICLE DEPOT	35
BUDAPEST SW RADIO BROADCAST STATION DIOSD	98
PATKA PROB HF RADIO/MICROWAVE FACILITY	38
PECS ARMY BARRACKS MESZESI 10	36
PECS ARMY BARRACKS 3 & 5 FEHER FRIGYES	98
PECS URANIUM ORE CONCENTRATION PLANT	97
SZEKESFEHERVAR AIRFIELD	35
SZEKESFEHERVAR ARMY BARRACKS 221/222	37
SZEKESFEHERVAR ARMY BARRACKS 3	37
SZEKESFEHERVAR BKS ZAMDLY 2 AND 23	38
TAB ARMY BARRACKS EAST 201	37
TAMASI ARMY BARRACKS 201	37

-INDONESIA-

AMBOINA PORT FACILITIES	100
-------------------------	-----

TOP SECRET



25X
25X

25X

25X

25X


TOP SECRET

PAGE

AMBOINA POSSIBLE MILITARY CAMP	99
BANDUNG ARMY ARSENAL PSM	99
BANDUNG PETROLEUM PROD STORAGE SHELL	39
BANDUNG U/I INDUSTRY	100
MENGGALA COMPLEX	39
PAMEUNGPEUK AIRFIELD	38
SURABAJA ARMY BARRACKS DARMO	99
SURABAJA COMPLEX	101
TERNATE PORT FACILITIES	100
-INDIA-	
DAULAT BEG OLDI TENT CAMP	102
LEH AIRFIELD	101
LEH MILITARY STORAGE AREA	101
-IRAQ-	
AL BASRAH AIRFIELD	103
AL BASRAH AMMO STG ASH SHUAYBAH	40
AL BASRAH COMPLEX	41
AL BASRAH EXPLOSIVES STORAGE	41
AL BASRAH MIL VEHICLE MAINTENANCE & STG	104
AL BASRAH MILITARY CAMP ASH SHUAYBAH	105
ASH SHUAYBAH AIRFIELD	103
ASH SHUAYBAH EXPLOSIVES STORAGE	105
ASH SHUAYBAH VEHICLE PARK	40
AZ ZUBAYR EXPLOSIVES STORAGE	41
BAGHDAD AIRFIELD NEW	39
H-3 AIRFIELD MILITARY AREA	104
KIRKUK MILITARY HEADQUARTERS AREA	104
KIRKUK PET STABIL A TOP PLANT BABA IPC	40
-NORTH KOREA-	
PYONGGANG MILITARY COMPLEX	106


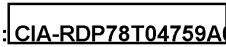
TOP SECRET

X1



Approved For Release 2004/12/01 : CIA-RDP78T04759A002300010026-4

TOP SECRET



PAGE

-PAKISTAN (WEST)-

LAHORE MILITARY ACTIVITY	108
SIALKOT MILITARY ACTIVITY	107

-POLAND-

BIELSKO BIALA ARMY BARRACKS SOUTH 1	42
KONSKIE ARMY TRAINING AREA	43
KRAKOW ARMY BARRACKS 4	43
KRAKOW ASTRONOMICAL OBSERVATORY	43
KRAKOW ORDNANCE DEPOT EAST	42
WARSAW ARMY BARRACKS PRAGA	108
WARSAW HF COMMUNICATIONS FACILITY	109

-QATAR-

MUSAYID PET TOPPING PLANT AND STORAGE	109
---------------------------------------	-----

-RUMANIA-


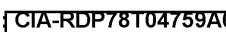
BACAU ARMY SUPPLY DEPOT	45
FILIPESTI HF CURTAIN ARRAY FACILITY	45
LACULETE ARMY BARRACKS 1	44
MIHAIL KOGALNICEANU ARMY BARRACKS 1	44
NAVODARI ORE PROCESSING PLANT	46
ROMAN AMMUNITION DEPOT SOUTHWEST REDIU	110
ROMAN ARMY BARRACKS NORTHWEST 1	110
ROMAN QUARTERMASTER DEPOT 509	110
SFINTU GHEORGHE BARRACKS 1	45
TARGOVISTE ORDNANCE DEPOT	44

-SAUDI ARABIA-


RIYADH AIRBORNE TRAINING AREA	48
-------------------------------	----

Approved For Release 2004/12/01 : CIA-RDP78T04759A002300010026-4

TOP SECRET



5X4




25X
25X




	PAGE
RIYADH AIRFIELD	46
RIYADH AIRFIELD SOUTHEAST	46
RIYADH ARMY BARRACKS	47
RIYADH ARMY BARRACKS & SCHOOL	47
RIYADH MILITARY ACAD	47
RIYADH STORAGE AREA	111
-TIBET-	
CHANG-TU MOTOR POOL	48
JIH-KO-TSE ARMY BKS TASHI KYITSA MAGAR	113
LHASA ARMY CAMP	113
LHASA ARMY DEPOT NORTHEAST	112
LHASA BARRACKS AREA	112
LHASA COMPLEX	116
LHASA MILITARY AREA	112
LHASA MILITARY INSTALLATION	112
LHASA POL STORAGE	115
LHASA RADAR SITE	115
TRADUM BARRACKS AND STORAGE DEPOT	113
TRADUM MILITARY CAMP	49
TSO-NA BARRACKS	111
TSO-NA COMPLEX	116
TSO-NA RADAR SITE	115
-YEMEN-	
TAIZZ COMPLEX	49
-YUGOSLAVIA-	
LUKOVAC PROBABLE MICROWAVE FACILITY	50
SARAJEVO ARMY SUPPLY DEPOT WEST	50
SARAJEVO PROBABLE MICROWAVE FACILITY	50

25X




25X

X1



TOP SECRET



Approved For Release 2004/12/01 : CIA-RDP78T04759A002300010026-4



25X
26X

PAGE

SARAJEVO/RAJLOVAC AIRFIELD


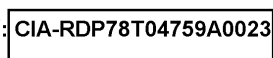
117

27X
28X
29X
30X
31X
32X
33X
34X
35X
36X
37X
38X
39X
40X
41X
42X
43X
44X
45X
46X
47X
48X
49X
50X

130

Approved For Release 2004/12/01 : CIA-RDP78T04759A002300010026-4

TOP SECRET



51X
52X

Approved For Release 2004/12/01 : CIA-RDP78T04759A002300010026-4

~~TOP SECRET~~

Approved For Release 2004/12/01 : CIA-RDP78T04759A002300010026-4

~~TOP SECRET~~