

PHOTOGRAPHIC INTERPRETATION REPORT



[REDACTED]  
**SOVIET MILITARY  
ORDER OF BATTLE**

**LENINGRAD MD**

Declass Review by  
NIMA/DOD

TCS-81571/65  
DECEMBER 1965  
COPY  
6 PAGES

handle via **TALENT-KEYHOLE** control only

GROUP 1 EXCLUDED FROM  
AUTOMATIC DOWNGRADING  
AND DECLASSIFICATION

WARNING

This document contains information affecting the national security of the United States within the meaning of the espionage laws U. S. Code Title 18, Sections 793 and 794. The law prohibits its transmission or the revelation of its contents in any manner to an unauthorized person, as well as its use in any manner prejudicial to the safety or interest of the United States or for the benefit of any foreign government to the detriment of the United States. It is to be seen only by personnel especially indoctrinated and authorized to receive information in the designated control channels. Its security must be maintained in accordance with regulations pertaining to TALENT-KEY-HOLE Control System.

### PREFACE

This report is one in a series on Soviet Ground Force and Logistic installations being prepared for a DIA/CIA Panel. The series is being coordinated, published and disseminated by NPIC. The photographic analysis is being performed by the NPIC Photographic Analysis Group, the CIA Photographic Intelligence Division (NPIC), and the Production Center 1P1a (DIA). The photographic analysis for this particular report was performed by the Production Center 1P1a.

In the interest of uniformity, the titles and letter designators for the facilities observed at these installations are identical with those appearing in the project requirement. When a specific facility is not observed both its title and letter designator are omitted in the report.

Titles and letter designators for the various facilities are as follows: (A) railroad service, (B) road service, (C) landing strips, (D) administrative and troop housing areas, (E) storage areas, (F) ammunition storage areas, (G) POL storage areas, (H) other buildings and facilities, (J) equipment storage/maintenance areas, (K) athletic fields, (L) small arms firing ranges, (M) driver training areas, (N) tank/assault gun firing ranges, (P) flat trajectory firing ranges, (Q) artillery emplacements (batteries), (R) infantry or combined arms field training areas or courses, (S) special training facilities, (T) unidentified facilities or tracking activity.

Handle Via  
Talent-KEYHOLE  
Control System Only

Approved For Release 2001/09/01 : CIA-RDP78T04759A002200010072-4


TOP SECRET RUFF

105-81571/65

MILITARY TRAINING AREAS  
ALAKURTTI, MURMANSKAYA OBLAST, USSR  
LENINGRAD MD

BE No:

AL No:



COMOR No:

25X1C

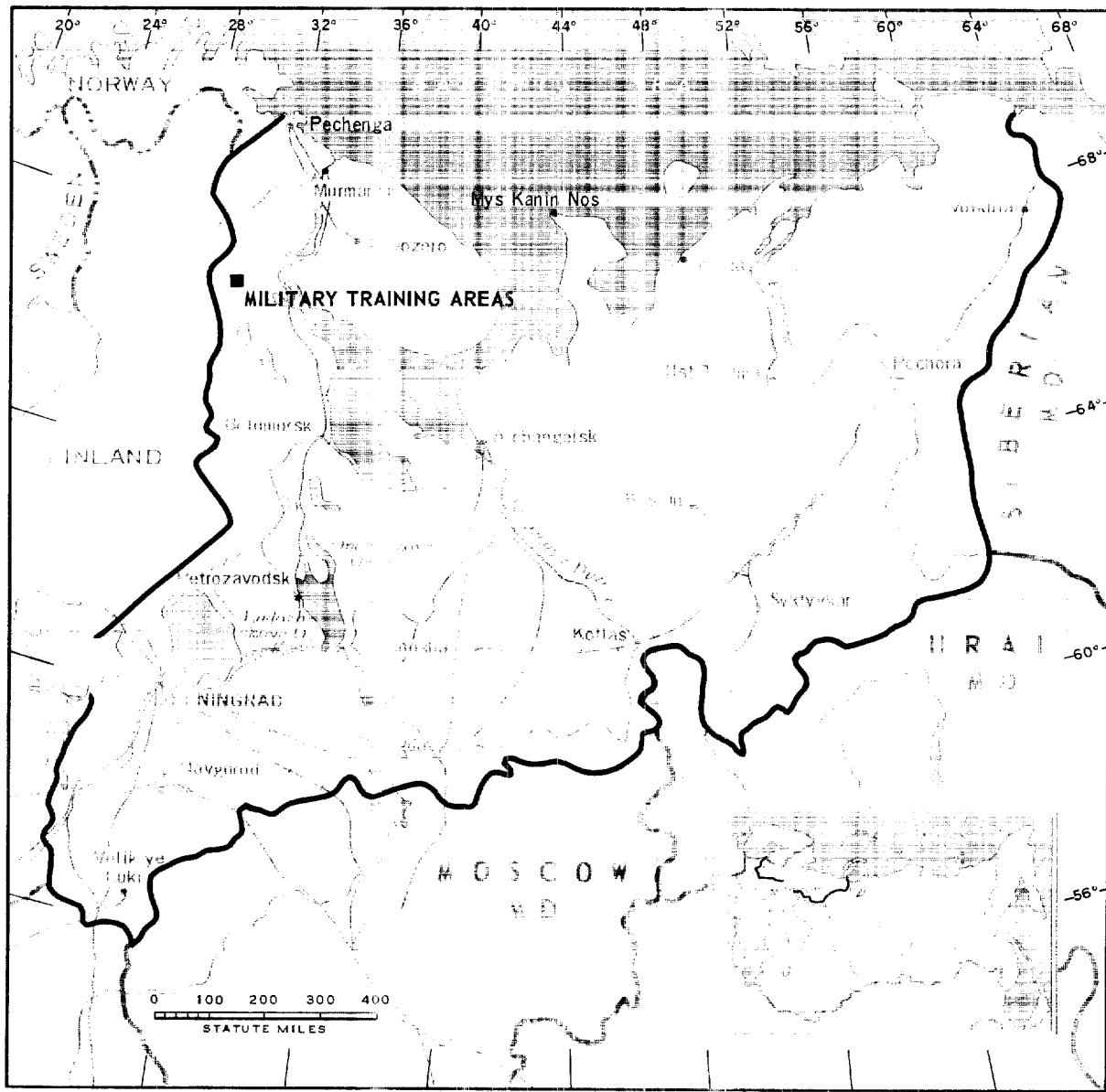


FIGURE 1. LOCATION OF MILITARY TRAINING AREAS.

Approved For Release 2001/09/01 : CIA-RDP78T04759A002200010072-4

TOP SECRET RUFF

Handle Via  
Talent-KEYHOLE  
Control System Only

TOP SECRET RUFF

Handle Via  
Talent-KEYHOLE  
Control System Only




FIGURE 2. MILITARY TRAINING AREAS, ALAKURTTI, USSR

25X1D

TOP SECRET RUFF

## SUMMARY

25X1A  
A military training area, located approximately 6 kilometers (km) northwest of Alakurtti (Figure 1), is centered at 67-01-00N 030-19-00E and consists of a tank/assault-gun firing range and a driver-training course (Figure 2). It covers approximately 500 acres and is linked by a secondary road to Alakurtti Army Barracks, Tumcha River East (BE No [REDACTED])

A second military training area is located at 66-51-30N 030-13-00E, approximately 13 km southwest of Alakurtti Army Barracks, Tumcha

River East. It covers approximately 1,150 acres and includes a tank/assault-gun firing range, a flat-trajectory firing range, and an infantry field-training area (Figure 2). It is linked by a secondary road to Alakurtti Army Barracks, Tumcha River East.

[REDACTED] KEYHOLE missions covered the areas between [REDACTED]. Comparative analysis revealed no significant changes. No military activity was observed during winter coverage.

25X1D  
25X1D

## DESCRIPTION OF INSTALLATION

### Railroad Service

Access to the Murmansk-Belomorsk single-track branch line is at Alakurtti.

### Road Service

Service roads connect each area to Alakurtti Army Barracks, Tumcha River East.

### Aircraft Landing Strip

Alakurtti Airfield is accessible by road.

### Driver-Training Area

Area M is a wheeled/tracked-vehicle driver-training course which covers approximately 230 acres in an irregular layout.

### Tank/Assault-Gun Firing Ranges

Area N1 is a 4,000-foot tank/assault-gun

firing range with three 2,500-foot lanes, 1 moving target, and 2 possible fixed targets.

Area N2 is an 8,500-foot tank/assault-gun firing range with 2 L-shaped lanes, one 6,500 feet and one 2,000 feet. A possible impact area is located at the eastern end of the range.

### Flat-Trajectory Firing Range

Area P is a 720-foot flat-trajectory firing range with 5 targets.


### Infantry or Combined-Arms Field-Training Area

Area R is an infantry field-training area covering approximately 675 acres.

~~TOP SECRET RUFF~~

25X1D

REFERENCES



MAPS OR CHARTS

US Air Target Chart, Series 200, Sheet 0091-8, 3d ed, Aug 63 (SECRET)

US Target Mosaic, Series 200, Sheet 0091-9939-0-25MA, 2d ed, Dec 60 (SECRET)

DOCUMENTS

US Army. PIB-TK-149-63, *Military Installations, Leningrad MD, Alakurtti, USSR*, 18 Dec 63 (TOP SECRET RUFF)

REQUIREMENT

DIAAP-1-15-64 (partial answer)

NPIC PROJECT

11910/64

Approved For Release 2001/09/01 : TOP SECRET CRYPT 78T04759A002200010072-4

Approved For Release 2001/09/01 : TOP SECRET CRYPT 78T04759A002200010072-4