

PHOTOGRAPHIC INTERPRETATION REPORT



**DISNA MRBM COMPLEX
USSR**

FIXED FIELD SITE NO 2

Declass Review by
NIMA/DOD

TCS-81506/65
NOVEMBER 1965
COPY 1
3 PAGES

handle via **TALENT-KEYHOLE** control only

GROUP 1 EXCLUDED FROM
AUTOMATIC DOWNGRADING
AND DECLASSIFICATION



WARNING

This document contains information affecting the national security of the United States within the meaning of the espionage laws U. S. Code Title 18, Sections 793 and 794. The law prohibits its transmission or the revelation of its contents in any manner to an unauthorized person, as well as its use in any manner prejudicial to the safety or interest of the United States or for the benefit of any foreign government to the detriment of the United States. It is to be seen only by personnel especially indoctrinated and authorized to receive information in the designated control channels. Its security must be maintained in accordance with regulations pertaining to TALENT-KEYHOLE Control System.

DISNA MRBM COMPLEX, USSR FIXED FIELD SITE NO 2

25X1A

Launch Area No 1 (TDI name: Disna MRBM Launch Site) -- Type I 55-35-15N 28-15-45E

Launch Area No 2 (TDI name: Zelki MRBM Launch Site) -- Type I 55-36-00N 28-24-30E

Launch Area No 3 (TDI name: Borkovichi MRBM Launch Site) -- Type II 55-42-00N 28-27-15E

Disna Fixed Field MRBM Site No 1 (TDI name: Dernovichi SSM Fixed Field Position) 55-47-45N 28-20-00E

Disna Fixed Field MRBM Site No 2 (TDI name: Demidovo SSM Fixed Field Position) 56-01-15N 28-18-45E BE No

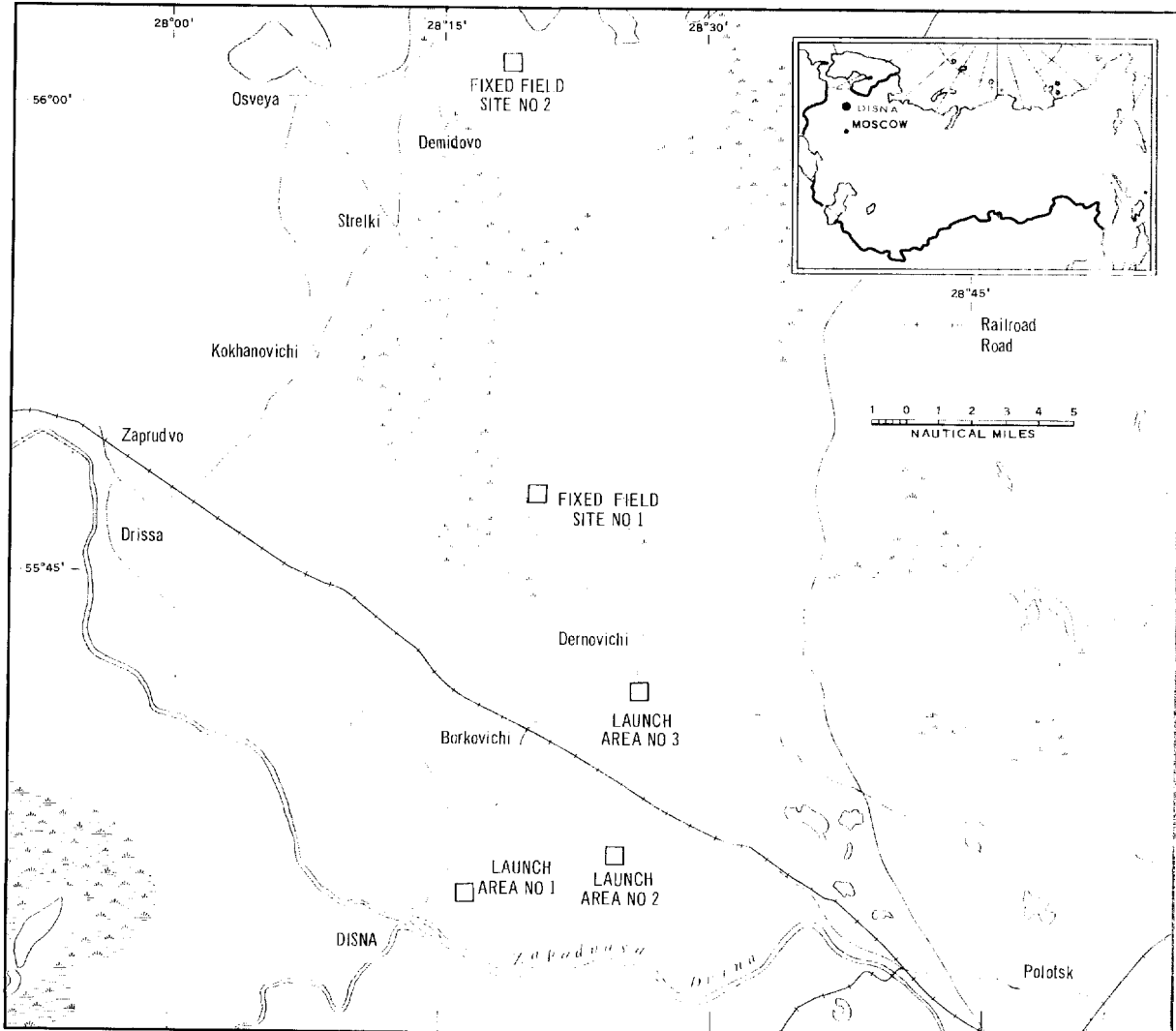


FIGURE 1. DISNA MRBM COMPLEX, USSR.

NPIC K 5680 (11/76)

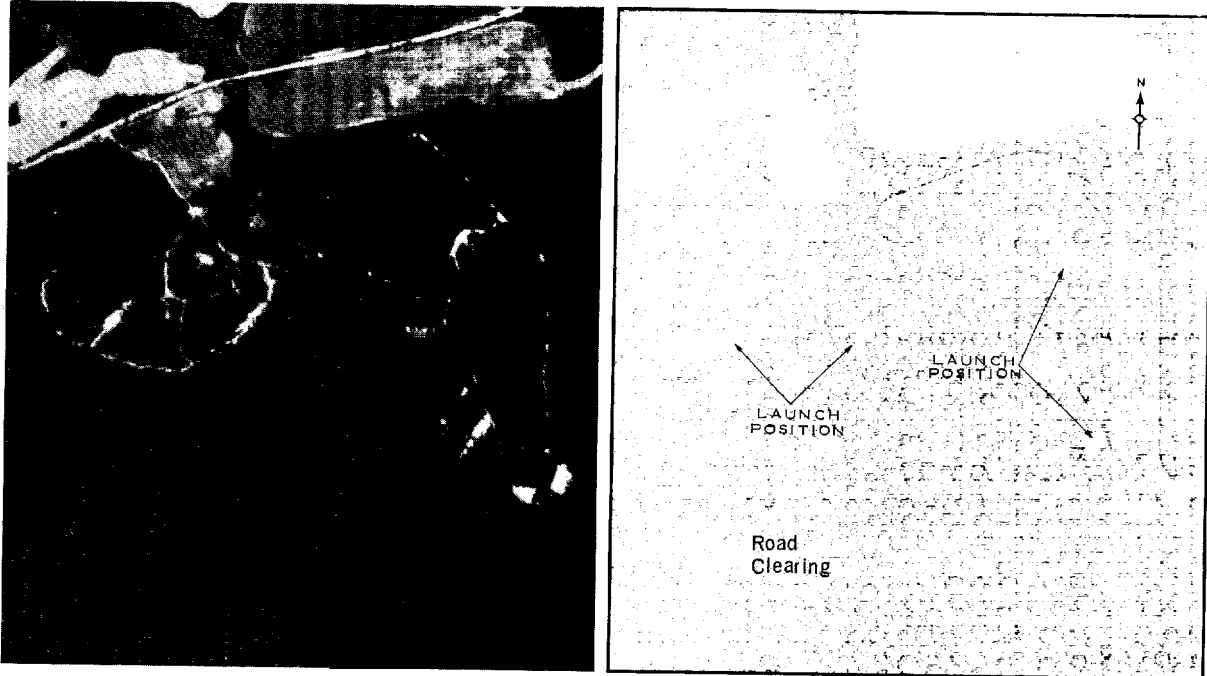


FIGURE 2. DISNA FIXED FIELD MRBM SITE NO 2.

NPIC K-5681 (11/65)

This report supplements NPIC/R-153/63, 1/ NPIC/R-5046/64, 2/ and NPIC TCS-80828/65, 3/ which describe the Disna MRBM Complex (Figure 1), previously consisting of 2 Type I launch areas, 1 Type II launch area, a fixed field site, an HF communications facility, and a rail-to-road transfer point.

The Disna Fixed Field MRBM Site No 2 is located on low-lying terrain in a forested area 2.9 nautical miles (nm) northeast of the town of Demidovo and 21 nm north of Borkovichi.

The site was not evident on [redacted] and was first visible on Mission [redacted]

The site is located 20 nm north-northwest of Launch Area No 3, 24.5 nm north-northwest of Launch Area No 2, and 26.3 nm north of

Launch Area No 1.

The fixed field site (Figure 2) consists of 4 launch positions on a double loop road pattern with associated clearings, probably for personnel tents or ready tents.

Orientation of the clearings approximates those of the 3 Disna soft MRBM sites and the other Disna fixed field site.


The rail-to-road transfer point for this complex is located on a spur line from the Polotsk-Borkovichi rail line, approximately 0.6 nm northwest of Andreyeva (55-37-30N 28-27-15E). The installation consists of the rail spur, a parallel service road, and a loop road pattern. Direct roads with wide-radius turns lead to each of the 3 launch areas.

Handle Via
Talent-KEYHOLE
Control System Only

Approved For Release 2001/09/01 : CIA-RDP78T04759A002200010007-6
~~TOP SECRET RUFF~~ TCS-81506/65

25X1D

REFERENCES



MAPS OR CHARTS

DIA. US Air Target Chart, Series 200, Sheet 0153-23IIL, 3d ed, Jun 64, scale 1:200,000 (SECRET/No Foreign

25X1C

DOCUMENTS

1. NPIC. R-153/63, *Disna MRBM Launch Complex*, Jul 63 (TOP SECRET RUFF)
2. NPIC. R-5046/64, *Disna MRBM Complex, USSR, Fixed Field Site*, Dec 64 (TOP SECRET RUFF)
3. NPIC. TCS-80828/65, *Disna MRBM Complex, USSR, Launch Area No 3*, Jul 65 (TOP SECRET RUFF)

REQUIREMENT

GMAIC. 40-5

NPIC PROJECT

11335/65

Approved For Release 2001/09/01 : CIA-RDP78T04759A002200010007-6

~~TOP SECRET~~

Approved For Release 2001/09/01 : CIA-RDP78T04759A002200010007-6

~~TOP SECRET~~

NOTICE

Attached is a PI report to be inserted following the previous report on this complex contained in Part II of the Black Book.