

TOP SECRET

Copy 108

1 Page



February 1965

PHOTOGRAPHIC INTERPRETATION REPORT


SURFACE-TO-AIR MISSILE (SAM) INSTALLATION SERIES



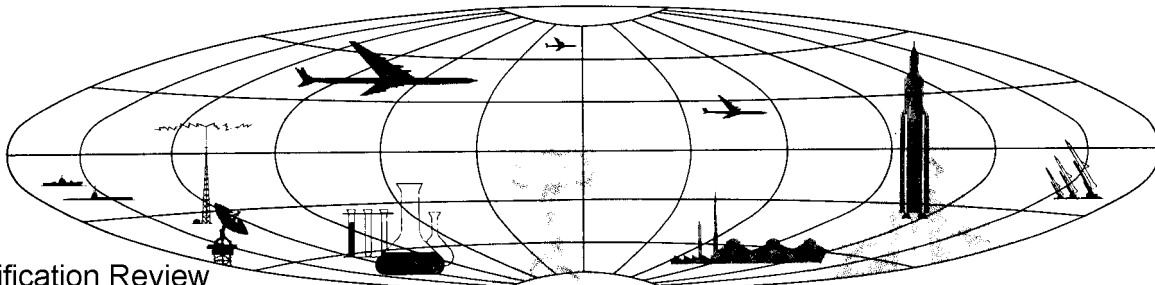
CIA



DIA



NATIONAL PHOTOGRAPHIC INTERPRETATION CENTER



Declassification Review
by NGA/DoD

TOP SECRET

GROUP 1
Excluded from automatic
downgrading and declassification

TOP SECRET

X1

25

[Redacted]

25

NATIONAL PHOTOGRAPHIC INTERPRETATION CENTER

INSTALLATION NAME Minsk SAM Site B32-2 USSR	GEO COORDS 54-05-00N 027-15-30E	PUBLICATION DATE February 1965
	NPIC TARGET NO 0168-46-01	BE NO [Redacted]

25

25

[Redacted]

[Redacted]	AD AREA ZK-1-1	NPIC PROJECT 11054/65 (partial answer)
------------	-------------------	---


X1

REFERENCES

USATC, Series 200, Sheet 0168-14HL, 2d ed, Dec 62 (S); NPIC/R-926/64 (TS)
[Redacted] REQUIREMENT USIB 64; C-RR4-82,012

X1

Location: 15.5 nm NW of Minsk
 Configuration: Link
 Status: Complete
 Launch Facilities: 6 positions, all revetted, all probably unoccupied
 Electronic Facilities: Central guidance area probably unrevetted, probably unoccupied
 Site Support Facilities: None
 Security Measures: None



25

TOP SECRET

25

25

[Redacted]

TOP SECRET

TOP SECRET