

No. Pages: 20

TOP SECRET- [REDACTED]

COPY NO.: 20

MISSION COVERAGE SUMMARY

MISSION A 2040

13 OCTOBER 1957



HTA-MCS-34-57

25 OCTOBER 1957

WARNING: HANDLE VIA TALENT CONTROL CHANNELS ONLY

CENTRAL INTELLIGENCE AGENCY

OFFICE OF RESEARCH AND REPORTS

This document contains information usable only within the TALENT CONTROL SYSTEM. It is to be seen on a MUST-KNOW BASIS ONLY BY PERSONNEL ESPECIALLY INDOCTRINATED AND AUTHORIZED. Reproduction is prohibited unless approved by the

DECLASS ^{originator} REVIEW by NIMA/DOD

TOP SECRET- [REDACTED]

Archival Record

Refer to Archives & Records Cent

Immediately After Use
706981

T
A
L
E
N
T

WARNING

This material contains information affecting the National Defense of the United States within the meaning of the espionage laws, Title 18, USC, Secs. 793 and 794, the transmission or revelation of which in any manner to an unauthorized person is prohibited by law.

TOP SECRET CHESS

CIA/RR-HTA

MISSION COVERAGE SUMMARY

Date of Photography 13 October 1957 Report No. HTA-MCS-34-57Date of Report 25 October 1957 Mission No. A 2040

WAC & BE No.	Photo Ident.			Coordinates		Country	Qual.	Photo Point	Ret.	Description
	Cam.	Exp.	Time	Lat. N	Long. E					
51 25X1D				69	Approx 36	USSR	F			1 small ship under way
51				69	Approx 36	USSR	F			1 large and 1 small ship under way
51				69	Approx 35	USSR	F			2 medium-size ships under way
51				69	32	USSR	F			Poluostrov Rybachi (on far oblique)
51				69	33	USSR	G			MALAYA KARELINSKAYA, small poss fishing village; 3 4-gun light AA emplace- ments
51				69	33	USSR	G			PORT VLADIMIR, large fishing village; numerous fishing vessels and 1 large cargo vessel; poss radar sites in area (on far oblique)
51				69	33	USSR	G			TOROS; 6 poss PT boats; 3 poss patrol boats; 1 large ship (poss minesweeper or destroyer)
51				69-15	33-21	USSR	G			Naval installation in Guba Sayda; 9 submarines, 3 large and 5 small ships, moored at 2 piers in sheltered section of inlet;
										HQ, barracks, and ware- house bldgs on shore
51				69	33	USSR	G			Area E of SAYDA GUBA; 1 poss 8-gun AA emplacement

TOP SECRET CHESS
CIA/RR-HTA

25X1D

MISSION COVERAGE SUMMARY

Date of Photography 13 October 1957 Report No. HTA-MCS-34-57Date of Report 25 October 1957 Mission No. A 2040

WAC & BE No.	Photo Ident.			Coordinates		Country	Qual.	Photo Point	Ref.	Description
	Cam.	Exp.	Time	Lat. N	Long. E					
51				69	33	USSR	G			SAYDA GUBA; 1 large warehouse-type bldg near water 25X1D
51				69	33	USSR	G			Polyarnyy Naval Base (see [REDACTED])
51				69	33	USSR	G			Small fishing village; poss fish cannery; 18 barges anchored in bay
51				69	33	USSR	G			2 submarines anchored in bay W of fishery; 2 poss midget subs on beach; 2 poss PT boats
51				69	32	USSR	G			URA-GUBA (on far oblique)
51				69	33	USSR	G			20 u/i circular earth scars
51				69-13	32-42	USSR	F			Ura Guba A/F; sod surface, landing area approx 6,600' x 180'; 15 a/c revetments; no facilities or a/c observed;
										jet blast scars; prob used for emergency (on far oblique)
51				69	33	USSR	G			1 poss 8-gun AA emplace- ment N of POLYARNYY
51				69	33	USSR	G			1 8-gun AA emplacement NW of SAYDA GUBA

SPB Form 10 (Revised)

Page 2 of 21

TOP SECRET CHESS
CIA/RR-HTA

25X1D

MISSION COVERAGE SUMMARY

Date of Photography 13 October 1957 Report No. HTA-MCS-34-57

Date of Report 25 October 1957 Mission No. A 2040

WAC & BE No.	Photo Ident.			Coordinates		Country	Qual.	Photo Point	Ref.	Description
	Cam.	Exp.	Time	Lat. N	Long. E					
51				69	33	USSR	G			2 8-gun AA emplacements NW of MURMANSK; 1 near BELOKAMENNAYA, 1 2.5 NM NW of same
51				69	33	USSR	G			Port facilities on Tuloma River opposite MURMANSK
51				69	33	USSR	G			Rosta Shipyard and port facilities; 2 "Sverdlov" class heavy cruisers, 1 light cruiser, 6 destroyers, 3 poss destroyers, 5 poss
										subs, 10 poss craft in dry docks; 1 dry dock 800' x 95'; 1 dry dock 420' x 95'; numerous poss PT boats, patrol boats, and other
										misc craft; 1 tanker, 1 large cargo, 2 medium cargo and 1 small cargo ship (see [redacted] 25X1D)
51				69	33	USSR	G			Poss thermal power plant in Rosta Shipyard
51				69	33	USSR	G			Poss small military camp
51				68	32	USSR	G			1 8-gun AA emplacement W of MURMANSK; 2 8-gun AA emplacements along new road; 1 8-gun AA emplacement on hill across river from MURMANSK
51				68	32	USSR	G			New road leading NW from MURMANSK (part still u/c)

TOP SECRET CHESS
CIA/RR-HTA

25X1D

MISSION COVERAGE SUMMARY

Date of Photography 13 October 1957 Report No. HTA-MCS-34-57

Date of Report 25 October 1957 Mission No. A 2040

WAC & BE No.	Photo Ident.			Coordinates		Country	Qual.	Photo Point	Ref.	Description
	Cam.	Exp.	Time	Lat. N	Long. E					
51				68	32	USSR	G			Poss electronic installation u/c on new road NW of MURMANSK; numerous prob cable scars
51				68	32	USSR	G			New RR leading NW from MURMANSK; small village near Ozero Pyayve-Yavr
91				67-58	33-00	USSR	G			Monchegorsk A/F; concrete r/w 6,600' x 200' with overruns at both ends; parallel taxiway with 2 connecting links and 2 alert aprons at each end of r/w; approx 50-52 hardstands (10 revetted, approx 37 capable of containing 2 jet medium bombers each, 13 able to support 2-3 jet fighters each); r/w is extensible at both ends of field; approx 6 radar support vehicles in grass center island; 2 POL storage areas with 3 underground tanks each; major repair facilities; 4 poss hangars; personnel barracks area; 3 6-gun AA emplacements; 1 8-gun AA emplacement; a/c: 40 Beagles, 30 MIG-type, 3 Cabs
91				67	32	USSR	G			Monchegorsk Nickel Combine (see camera [redacted] 25X1D [redacted] 25X1D)
91				67	33	USSR	G			IMANDRA; transformer station with power line leading to SW and N; RR yard with "Y" turn-around; 2 T-shaped piers; poss fish-processing plant

TOP SECRET CHESS
CIA/RR-HTA

25X1D

MISSION COVERAGE SUMMARY

Date of Photography 13 October 1957 Report No. HTA-MCS-34-57

Date of Report 25 October 1957 Mission No. A 2040

WAC & BE No.	Photo Ident.			Coordinates		Country	Qual.	Photo Point	Ref.	Description
	Cam.	Exp.	Time	Lat. N	Long. E					
91				67	33	USSR	G			Prob communication station within a double-fenced secured area; much new construction and expansion on the Ozero
										Bol'shaya Imandra
51				68	33	USSR	G			OLEN'YA; new mining and ore-processing site (see [REDACTED] 25X1D)
51				68	32	USSR	G			Contrail from u/i a/c
51				69	31	USSR	G			New RR from PENCHENGA poss to MURMANSK
51				69-15	31-45	USSR	G			New A/F u/c approx 10 miles SE of Pechenga A/F; NE/SW hard-surface r/w 6,700' x 140'; loop taxiway with three connecting links; overruns at each end of r/w; no a/c observed
51				69	31	USSR	F			TITOVKA REKA (village); approx 100 bldgs; military camp and training area across river; 2 large warehouse-type bldgs, 18 barrack-type bldgs, approx 9 smaller bldgs, numerous misc smaller bldgs, 12 large storage sheds; pier facilities NE of camp and training area
51				69	32	USSR	F			OZERKO; prob military area; prob radar site; 8-gun AA emplacement; new settlement u/c; much lumber on beach with small

SPB Form 10 (Revised)

Page 5 of 21

TOP SECRET CHESS
CIA/RR-HTA

MISSION COVERAGE SUMMARY

Date of Photography 13 October 1957 Report No. HTA-MCS-34-57

Date of Report 25 October 1957 Mission No. A 2040

WAC & BE No.	Photo Ident.			Coordinates		Country	Qual.	Photo Point	Ref.	Description
	Cam.	Exp.	Time	Lat. N	Long. E					
										pier; 1 small ship
51 25X1D				68	37	USSR	F			VOSTOCHNAYA LITSA; small prob fishing village; walled compound with 7 bldgs and guard towers just E of town; poss natural surface landing strip 800' x 125'; no a/c visible; prob lighthouse N of town
51				68	37	USSR	F			Mining activity along coast line
51				68	37	USSR	G			KHARLOVKA, small poss fishing village; lighthouse on Ostrov Kharlov just N of village
51				69	36	USSR	G			Prob lighthouse and small communication tower on Ostrov Bol'shoy Oleniy
51				69	36	USSR	P			U/i settlement with port facilities; 2 small boats heading SE
51				69	34	USSR	G			Prob electronics installation; secured ammo storage with 2 large warehouse-type bldgs and 2 prob 4-gun AA emplacements along the western 25X1D coast of Ostrov Kil'din (see [redacted])
51				69	33	USSR	F			Prob lighthouse and navigational facilities along Mys Chernyy

TOP SECRET CHESS
CIA/RR-HTA

MISSION COVERAGE SUMMARY

Date of Photography 13 October 1957 Report No. HTA-MCS-34-57

Date of Report 25 October 1957 Mission No. A 2040





WAC & BE No.	Photo Ident.			Coordinates		Country	Qual.	Photo Point	Ref.	Description
	Cam.	Exp.	Time	Lat. N	Long. E					
51				69	33	USSR	G			Naval base E of Pol'skiy Zaliv on Dolgaya, Cuba; installations include sub pen u/c E of main port facilities; 53 prob PT
25X1D										boats (), 1 prob destroyer (400'), 10 prob barges and small craft; 7 piers; POL storage and new construction activity (see camera)
										25X1D
										25X1D
51				69	33	USSR	F			Small harbor with 1 pier just W of Mys Zelenets; lighthouse at entrance to Kol'skiy Zaliv
51				69	33	USSR	G			Heavy 8-gun AA emplacement, pier, 3 warehouse-type bldgs, W of Ostrov Sediovatyy; lighthouse on island
51				63	33	USSR	G			Ozero Polyarnoye; dock facilities, 7 piers and 17 warehouses extending along shore line; prob mining activity; excavations with penstocks extending to loading pier; lighthouse
51				63	33	USSR	G			TYUVA GUBA, prob small fishing village: 5 small piers and several boats
51				63	33	USSR	G			Polyarnyy Naval Base; large warehouse storage and barracks areas, 12 prob POL storage tanks, numerous dock facilities;
										ships include: 25 subs, 3 poss sub tenders, 12 patrol craft, and 14 misc ships; all entrances to this area protected by sub nets;

TOP SECRET CHESS
CIA / RR-HTA

MISSION COVERAGE SUMMARY

Date of Photography 13 October 1957 Report No. HTA-MCS-34-57

Date of Report 25 October 1957 Mission No. A 2040

WAC & BE No.	Photo Ident.			Coordinates		Country	Qual.	Photo Point	Ref.	Description
	Cam.	Exp.	Time	Lat. N	Long. E					
										Budita Vekatering, W of the main area, has additional dock facilities with 4 subs, 2 of which are in a poss floating dry dock.
										20 patrol boats, 10 misc boats; other dock and warehouse storage facilities in GUBA OLEN'YA; ships include 9 subs, 1 poss sub
										tender, 9 misc boats; 3 small areas containing dock facilities E and SE of naval base in Kol'skiy Zaliv; ships include 1 freighter,
										12 misc boats; 6-gun heavy AA emplacements on S edge of naval base, 2 8-gun heavy AA emplacements S of base and 1 8-gun heavy
25X1D										AA emplacement SE of base (see camera  exp 25X1D  25X1D
51				69	33	USSR	G			Prob ammo storage area N of VAYENGA; 16 warehouse-type bldgs, 7 of which are u/c, located within double-
										fenced area with guard towers; dock facilities; 2 8-gun heavy AA emplacements N and E of storage area
51				69	33	USSR	G			Vayenga Naval Base: numerous warehouse- and barracks-type bldgs, 10 POL storage tanks, transformer substation, large
										lumber raft, numerous dock facilities; ships include: 3 cruisers at anchor, 26 destroyers, 1 tanker and 16 misc boats
										tied at piers; double-fenced secured storage area with 3 warehouses; 3 prob ammo storage areas E of naval base

TOP SECRET CHESS
CIA/RR-HTA

25X1D

MISSION COVERAGE SUMMARY

Date of Photography 13 October 1957 Report No. HTA-MCS-34-57

Date of Report 25 October 1957 Mission No. A 2040

WAC & BE No.	Photo Ident.			Coordinates		Country	Qual.	Photo Point	Ref.	Description
	Cam.	Exp.	Time	Lat. N	Long. E					
51				69-02	33-25	USSR	G			Severomorsk A/F; 2 runways. 1 concrete NW/SE 8,200' x 275' and 1 packed-earth N/S 3,400' x 260' both with loop type taxiways. 2 parking aprons, 49 hardstands with 17 revetted, 10 POL storage tanks, 2 double fenced ammo storage areas just N of runway with 12 warehouse-type bldgs and 1 with 3 revetted bldgs, 1 u/c; double fenced storage area S of runway with approx 55 warehouse-type bldgs; a/c maintenance facilities and GCA system; A/F is still u/c, a/c: 3 Bulls, 29 Badgers, 23 Beagles, 2 Farmers, 1 Fresco, 3 Cabs, and 2 u/i s/e; 4 8-gun heavy AA emplacements S of runway (see camera [redacted])
										25X1D
										25X1D
51				69-04	33-17	USSR	G			Murmansk/Gryaznyy Seaplane Station; hangar 230' x 200', parking apron 1,200' x 500' with 2 ramps, maintenance facilities, barrack and storage areas, cargo ship at dock, a/c: 20 Madges, 1 swept wing jet [redacted] poss used for test purposes; NE across inlet is a poss supporting facility for the seaplane base; no a/c visible
										25X1D
51				69-01	33-18	USSR	G			Murmansk Northeast A/F; concrete runway oriented NNW/SSE 6,400' x 230' with loop taxiway; 3 parking aprons along taxiway; new construction activity; 1 prob communications tower; a/c: 25 Flashlights, 63 Farmers, 1 Fresco, 1 Cab, 1 s/e u/i, 1 B-47

TOP SECRET CHESS
CIA/RR-HTA

MISSION COVERAGE SUMMARY

Date of Photography 13 October 1957 Report No. HTA-MCS-34-57

Date of Report 25 October 1957 Mission No. A 2040

WAC & BE No.	Photo Ident.			Coordinates		Country	Qual.	Photo Point	Ref.	Description
	Cam.	Exp.	Time	Lat. N	Long. E					
25X1D										mock-up, 1 poss Buck mock-up
51				69	33	USSR	G			Dock facilities NE of Varlamovo A/F (abandoned); 11 ships in large floating dry dock 900' x 170'; 16 misc cargo type ships and 3
										PT boats moored at piers; numerous storage facilities
51				69	33	USSR	G			Large storage areas NE of Zelenyy Mys, approx 50 warehouse-type bldgs within fenced area; 8-gun heavy AA emplacement
51				69	33	USSR	G			MURMANSK; port facilities "Rosta", large storage areas, underground POL storage, lumber rafts, coal storage, ships; 2 large cargo-type, 14 misc cargo (see camera [redacted])
										25X1D 25X1D
51				69-00	33-07	USSR	G			Murmansk A/F; abandoned
51				68	33	USSR	G			MURMANSK; large port facilities; many log, lumber, and coal storage yards along dock; prob fish cannery; ship repair facilities; approx 110 ships of various sizes at piers, numerous small craft; large floating dry dock; dock area served by rail lines; RR classification yard and repair shops; 3 prob communication centers, 1 located N of port has 1 tall pole-type antenna, several small antennas and 6 bldgs

TOP SECRET CHESS
CIA/RR-HTA

MISSION COVERAGE SUMMARY

Date of Photography 13 October 1957 Report No. HTA-MCS-34-57

Date of Report 25 October 1957 Mission No. A 2040

WAC & BE No.	Photo Ident.			Coordinates		Country	Qual.	Photo Point	Ref.	Description
	Cam.	Exp.	Time	Lat. N	Long. E					
										within fenced area; 1 located E of port area has 1 very tall lattice-type tower for poss radar and 1 large bldg within walled area; and 1 S of port has mast antenna with 3 bldgs; all 3 centers located on hilltops; prob military barracks and storage
										area SE of port: 150 barrack-type bldgs, approx 250 vehicles in motor pool S of barracks, large open storage; prob underground storage located in side of hill S of barracks area
25X1D										
51				68	33	USSR	G			DROVYANOY; dock facilities, u/i new construction S of town, 8-gun heavy AA emplacement W of town
51				68	33	USSR	G			ARNOL'DOVKA; u/i processing plant, military barracks area; 8-gun heavy AA emplacement E of town; military training area approx 2 miles E of town
51				68	33	USSR	G			KOLA; POL storage, 4 large tanks underground, warehouse storage area, rail served; classification yard; numerous power lines; highway bridge 500' long over Kol'skiy Zaliv; S of town, 20 warehouses in 2 storage areas
51				68	33	USSR	G			3 military barracks and storage areas, E of KOLA

TOP SECRET CHESS
CIA/RR-HTA

25X1D

MISSION COVERAGE SUMMARY

Date of Photography 13 October 1957 Report No. HTA-MCS-34-57

Date of Report 25 October 1957 Mission No. A 2040

WAC & BE No.	Photo Ident.			Coordinates		Country	Qual.	Photo Point	Ref.	Description
	Cam.	Exp.	Time	Lat. N	Long. E					
51	[REDACTED]			68-51	33-01	USSR	G			Murmansk/Kola A/F; hard packed earth runway 3,500' x 500', radio communication center, small POL storage, a/c: 8 Cabs, 1 Crate, 1 s/e liaison
51				68	32	USSR	G			MURMASHI; hydroelectric power plant on Reka Tuloma; new RR line extending NW from city; 2 steel truss RR bridges over Reka Tuloma, 1 70' long, 1 460' long
51				68	32	USSR	G			DF communications, Krug-type, located 3 NM SE of MURMASHI (see camera [REDACTED])
51				68-48	32-48	USSR	G			Murmashi A/F; sod surface landing area 3,700' x 700'; 20 revetments, firing butt, 2 hangars 200' x 140'; a/c: 2 prob Colts; 2 prob Frescoes, 2 s/e u/i, 1 Hound
51				68-30	33-19	USSR	G			New A/F 3 miles E of KITSA; hard surface runway oriented NNE/SSW 6,500' x 160', loop taxiway and 2 large parking aprons; firing butt, POL storage, ammo storage; a/c: 49 Frescoes, 1 s/e liaison (see camera [REDACTED])
51				68	33	USSR	G			Prob military camp S of KITSA

25X1D 25X1D

25X1D 25X1D

TOP SECRET CHESS
CIA/RR-HTA

25X1D

MISSION COVERAGE SUMMARY

Date of Photography 13 October 1957 Report No. HTA-MCS-34-57

Date of Report 25 October 1957 Mission No. A 2040

WAC & BE No.	Photo Ident.			Coordinates		Country	Qual.	Photo Point	Ref.	Description
	Cam.	Exp.	Time	Lat. N	Long. E					
51				68	33	USSR	G			Poss guided missile installation u/c S of KITSA; 4 warehouse-type bldgs, 1 square pad 110' x
										110', u/i construction activity, 6 bldgs and other facilities u/c above cliff adjacent to this area
51				68	33	USSR	G			Poss communication installation u/c 4 miles S of STANTSIIYA LAPLANDIYA; forest cutting for prob fence lines around area 5,000' x
										3,000 ; bldg 100' x 50' inside lines, road and trench connecting it with support bldgs outside
51				68	33	USSR	G			OLEN'YA; new mining and ore processing site; numerous road and RR spurs under construction, new housing, POL storage, underground storage, much activity and new construction (see camera
										25X1D
51				68-10	33-17	USSR	G			Olen'ya A/F; sod runway oriented NNW/SSE, 4,000' x 300'; a/c: 20 liaison s/e
51				68-09	33-28	USSR	G			New A/F 4 miles E of OLEN'YA; concrete runway oriented NE/SW, 11,500' x 280', loop taxiway, 2 parking aprons, 2 POL storage areas, 1 double fenced drive-through bldg, new RR spur serving A/F area, large barracks area, much activity and new construction, a/c: 1 Cab (see
										25X1D

TOP SECRET CHESS

CIA/RR-HTA

25X1D

MISSION COVERAGE SUMMARY

Date of Photography 13 October 1957 Report No. HTA-MCS-34-57Date of Report 25 October 1957 Mission No. A 2040

WAC & BE No.	Photo Ident.			Coordinates		Country	Qual.	Photo Point	Ref.	Description
	Cam.	Exp.	Time	Lat. N	Long. E					
51				68	32	USSR	G			Monchegorsk Nickel Combine; power plant, POL storage, explosives storage; shaft mines, strip mines, new construc- tion; military barracks area
51				68	32	USSR	G			Log cutting activity
51				68	31	USSR	G			SIGOV RUCHEY; logging activity; log rafts in Reka Tuloma
51				68	31	USSR	G			MIG-19 (Farmer) heading N at approx 44,000 feet altitude
51				69-24	31-00	USSR	G			Pechenga A/F; hard surface runway oriented NE/SW, 7,000' x 180', loop taxiway which is also used as parking apron.
										POL storage, ammo storage, firing butt, maintenance facilities, approx 12 8-gun heavy AA emplacements around the airfield; a/c:
										75 MIG-type fighters, 3 liaison s/e, 1 B-47 mock- up; 1 Canberra mock-up
51				69	31	USSR	G			PECHENGA; small town at mouth of Reka Pechenga; new RR line to town, poss coming from MURMANSK; new RR bridge 450' long, highway bridge 270' long; military camp SE of town, training area, 35 barrack- type bldgs, 20 warehouses, 45 tents

SPB Form IO (Revised)

Page 14 of 21

TOP SECRET CHESS
CIA/RR-HTA

25X1D

MISSION COVERAGE SUMMARY

Date of Photography 13 October 1957 Report No. HTA-MCS-34-57

Date of Report 25 October 1957 Mission No. A 2040

WAC & BE No.	Photo Ident.			Coordinates		Country	Qual.	Photo Point	Ref.	Description
	Cam.	Exp.	Time	Lat. N	Long. E					
51				69	31	USSR	G			TRIFONA; small dock, 4 large warehouses
51				69	31	USSR	G			New prob naval base in Guba Pechenga; numerous dock facilities, POL storage, warehouse, prob RR; prob POL storage tanks being constructed underground in hills just W of port; 8-gun heavy AA emplacement adjacent to construction; ships include 3 patrol boats, 5 misc boats
51				69	31	USSR	G			Lighthouse on Mys Khirvazniyemi; 8-gun heavy AA emplacement and prob radar installation on Mys Ristiniyemi, NW of lighthouse
51				69	31	USSR	G			Prob electronics installation, with numerous prob cable scars in triangular pattern; at each corner of triangle an earth mound with object on top; area still u/c; military camp; trenches, foxholes, defense positions covering peninsula
51				69-47	31-56	USSR	G			U/i A/F at PUMMANKI, prob abandoned; sod runway 5,000' x 300', with 28 revetments
51				69	34	USSR	F			2 Badgers in flight
51				69	34	USSR	G			Poss cruiser heading NW

TOP SECRET CHESS
CIA/RR-HTA

MISSION COVERAGE SUMMARY

Date of Photography 13 October 1957 Report No. HTA-MCS-34-57

Date of Report 25 October 1957 Mission No. A 2040

WAC & BE No.	Photo Ident.			Coordinates		Country	Qual.	Photo Point	Ref.	Description
	Cam.	Exp.	Time	Lat. N	Long. E					
51			25X1D	69-19	34-11	USSR	G			Ostrov Kil'din A/F; hard surface runway 5,000 x 150 feet, taxiway and parking apron; no a/c observed
51				69	34	USSR	G			Poss radar installation along cliff of Ostrov Kil'din [REDACTED] 25X1D
51				69	34	USSR	G			KIL'DIN
51				69	34	USSR	F			Cargo ship
51				69	34	USSR	G			Poss coastal defense; 2 large bunker-type bldgs w/ramp-like structure pointing to sea, served by good roads
51				69	34	USSR	G			Ammo storage area; approx 15 large warehouses, approx 6 smaller warehouse-type bldgs
51				69	34	USSR	G			Several gun positions
51				69-19	34-20	USSR	G			Kil'din Seaplane Base; no a/c observed
51				69	34	USSR	G			3 a/c in flight: 2 Badgers, 1 MIG-type (Badgers prob those seen on frames [REDACTED] 25X1D [REDACTED] 25X1D
51				69	35	USSR	P			TERIBERKA; cloud cover on reported landing strip area which is rough, rocky slope; a few cultivated fields

TOP SECRET CHESS
CIA/RR-HTA

25X1D

MISSION COVERAGE SUMMARY

Date of Photography 13 October 1957 Report No. HTA-MCS-34-57Date of Report 25 October 1957 Mission No. A 2040

WAC & BE No.	Photo Ident.			Coordinates		Country	Qual.	Photo Point	Ref.	Description
	Cam.	Exp.	Time	Lat. N	Long. E					
51				69	33	USSR	G			Dolgaya Guba; sub pen u/c (see camera [REDACTED] 25X1D [REDACTED] 44 PT boats 25X1D moored; shore facilities
51				69	33	USSR	G			Installation 3NM E of Severomorsk (Vayenga) A/F; 2 prob AA gun emplacements; motor pool, equipment storage, administrative-type bldgs, housing area; new roads leading N and S
51				69-02	33-25	USSR	G			Severomorsk A/F; E edge of field; 1 revetted storage bldg, 1 u/c; several poss gun emplacements (see [REDACTED] 25X1D
51				68	33	USSR	G			2 8-gun AA positions near road from Vayenga to new A/F; 1 u/i ring without pits
51				68-51	33-44	USSR	G			New A/F 15 NM SE of MURMANSK; concrete runway est 8,200' x 180', loop taxiway with 2 cross links to runway; 14 large and 18 small hardstands, more u/c, 4 parking aprons; 2 underground POL storage areas; 6 revetted hardstands u/c at end of taxiway approx 1.5 NM from runway; paving and other construction work continues during operational status; prob concrete plant at site; a/c: 36 Beagles, 6 u/i a/c
51				68	33	USSR	G			KILDENSTROY; 9 span bridge over Reka Kola; clay pits and processing plant on E side; RR siding on W side

SPB Form 10 (Revised)

Page 17 of 21

TOP SECRET CHESS
CIA/RR-HTA

25X1D

MISSION COVERAGE SUMMARY

Date of Photography 13 October 1957 Report No. HTA-MCS-34-57

Date of Report 25 October 1957 Mission No. A 2040

WAC & BE No.	Photo Ident.			Coordinates		Country	Qual.	Photo Point	Ref.	Description		
	Cam	Exp	Time	Lat. N	Long. E							
51	[REDACTED]	[REDACTED]	[REDACTED]	68-45	33-09	USSR	G			Shonguy A/F; 11 NM S of MURMANSK; 2 irregularly shaped earth fields separated and partly surrounded by ravines.		
											max lengths est 3,000'; N field with 6 warehouses, 5 covered storage units, open POL storage, and 9 bldgs in secured area; a/c:	
												3 Hounds parked on 3 of 8 square pads; S field with 1 large, several small bldgs, marks of poss plane parking around sides of
												field; no a/c
51				68	33	USSR	G			SHONGUY; RR yards, bridge over Reka Kola; clay pits and processing plant		
51				68	33	USSR	G			DF communications, Krug-type (see camera [REDACTED] [REDACTED] road connects with 2 living quarters/support areas and with radar and communications		
51				68	33	USSR	G			Communications center; 1 large, several small bldgs, tall tower; between radar and Krug-type installations		
51				68	33	USSR	G			Radar installation; consists of radar-type device, prob rotating; with 3 small, 1 large bunkers, in secured area; road appears to enter large bunker		

25X1D

25X1D

TOP SECRET CHESS

CIA/RR-HTA

25X1D 25X1D

MISSION COVERAGE SUMMARY

Date of Photography 13 October 1957 Report No. HTA-MCS-34-57

Date of Report 25 October 1957 Mission No. A 2040

WAC & BE No.	Photo Ident.			Coordinates		Country	Qual.	Photo Point	Ref.	Description 25X1D
	Cam.	Exp.	Time	Lat. N	Long. E					
51				68-28	33-18	USSR	G			New A/F; S portion of runway; a/c: 3l Fresco-type [REDACTED]
51				68	33	USSR	G			U/i construction area and/or mine prospect on Gora Ramut Vaynvich; cleared site with 1 long bldg, 4 other sites, in line along mountain slope, entire area fenced; poss equipment yard, warehouse area, poss communications station, each secured; housing areas; new road W to new A/F 25X1B
51				68	33	USSR	G			[REDACTED]
51				68-08	33-29	USSR	G			New A/F 4 NM E of OLEN'YA; part of runway end showing (see camera [REDACTED]) 25X1D
51				68	33	USSR	G			New highway E toward LOVOZERO
51				67	33	USSR	F			Mining operations E of KIROVSK; prob ore processing plant on RR; workers' settlements; new road E around mountains
91				69	33	USSR	F			KIROVSK; mostly cloud-covered; prob processing plant and power plant, RR yards; single and multiple housing units
91				67-34	33-34	USSR	F			Kirovsk A/F; natural surface landing strip, revetted parking bays; no a/c visible; part cloud-covered

TOP SECRET CHESS

CIA/RR-HTA

25X1D

MISSION COVERAGE SUMMARY

Date of Photography 13 October 1957 Report No. HTA-MCS-34-57Date of Report 25 October 1957 Mission No. A 2040

WAC & BE No.	Photo Ident.			Coordinates		Country	Qual.	Photo Point	Ref.	Description
	Cam.	Exp.	Time	Lat. N	Long. E					
91				67	33	USSR	F			APATITY; RR yards, warehouse area, open lumber storage; several secured storage areas and u/i secured areas E of
										town; u/i processing plant with tall stack located on RR spur
91				67-27	32-46	USSR	P			Afrikanda A/F; EW concrete runway; taxiway to dispersed storage area; a/c: 15 u/i (far oblique)
91				67-26	32-50	USSR	P			Nivskiy A/F; natural surface; a/c not visible (far oblique)
91				67	32	USSR	P			VERKHNIY NIVASTROY; hydroelectric power plant and control works, Reka Niva (far oblique)
51				68	30	USSR	G			A/c: 1 Farmer, flying NE
51				69	30	USSR	P			NICKEL; large smelter with tall stack, supporting bldgs, storage, workers' housing; mines in vicinity; new RR line runs NE
										toward Pechenga. (NICKEL in far oblique)
51				69	30	USSR	F			RR station, 4-track yard and turning Y; mining area to S, narrow guage mine RR; several settlements; new road EW
51				69	31	USSR	G			8-gun AA emplacement with 2 ammo storage units; military post with 3 large, numerous small bldgs; N shore of Lake Trifona-

SPB Form 10 (Revised)

Page 20 of 21

TOP SECRET CHESS

CIA/RR-HTA

25X1D

MISSION COVERAGE SUMMARY

Date of Photography 13 October 1957 Report No. HTA-MGS-34-57

Date of Report 25 October 1957 Mission No. A 2040

WAC & BE No.	Photo Ident.			Coordinates		Country	Qual.	Photo Point	Ref.	Description
	Cam.	Exp.	Time	Lat. N	Long. E					
										Yarvi, N of Pechenga
51				69	31	USSR	G			Kheinesaari Island and light; large ship heading S toward Pechenga Guba

TOP SECRET—

T
A
L
L
E
N
T

TOP SECRET—