

T
A
L
E
N
T

EYES ONLY

NOV 1957


No. Pages : _____

SECRET

COPY NO.: 2

PUMPING STATIONS ON
MIDDLE EAST OIL PIPELINES

DOCUMENT NO. _____
NO CHANGE IN CLASS.
 DECLASSIFIED
CLASS. CHANGED TO: TS **(S)**
NEXT REVIEW DATE: **2012**
AUTH: HR 70-2
DATE: **9 JUN 1982** REVIEWER: **0109599**



HTAUTOMAT FILE COPY

INTERNAL USE ONLY

CIA/RR-HTA-N11-57

22 March 1957

WARNING: HANDLE VIA **[REDACTED]** CONTROL CHANNELS ONLY

CENTRAL INTELLIGENCE AGENCY

OFFICE OF CENTRAL REFERENCE

DECLASS REVIEW by NIMA/DOD

This document contains information usable only within the TALENT CONTROL SYSTEM. It is to be seen on a MUST-KNOW BASIS ONLY BY PERSONNEL ESPECIALLY INDOCTRINATED AND AUTHORIZED. Reproduction is prohibited unless approved by the originator.

EYES ONLY

SECRET

W A R N I N G

This material contains information affecting the National Defense of the United States within the meaning of the espionage laws, Title 18, USC, Secs. 793 and 794, the transmission or revelation of which in any manner to an unauthorized person is prohibited by law.

SECRET

W-11-57
22 March 1957

PUMPING STATIONS ON
MIDDLE EAST OIL PIPELINES

This memorandum is for record purposes only. No distribution will be made.


Requirement RR/HTA/G/R2/57 requested a photographic analysis and planimetric sketch of the [REDACTED] and the [REDACTED] pumping stations in the Middle East. Also requested was a geographic description of the area within a ten mile radius of each pumping station. 25X1A


A photographic enlargement was made of each of the 16 pump stations covered by [REDACTED] and 16 page-size (8"x10") inked overlays suitable for reproduction were prepared. As requested, the overlays were annotated to indicate the locations and functions of major components of the pump station, the heights of radio antennas, water towers, and oil tanks. No reference was made either to dates or photography, purposely, to enable the requester to use the information with a lower security classification, (if and when he obtained approval). 25X1A

In addition to furnishing sketches of the pump stations, photographic mosaics were prepared showing the area within an approximately 10 mile radius of each pumping station. These mosaics were annotated giving locations and sizes of airstrips, towers, communication lines, hills, wadis, water wells, bedouin camps, vegetation, azimuth of oil pipeline, and other pertinent information. 25X1D

SECRET

TOP SECRET CHESS

Because of the lack of P.I. personnel and the pressure of an approaching deadline, the requester, working in the TALENT center in close coordination with P.I. personnel, prepared the area descriptions, which were based on the annotated mosaics. These area descriptions were typed and a copy kept in the Geographic Branch files, but they are not considered as products of this 25X1D branch. The original area descriptions and the 16 original pumping station 25X1D overlays were sent by courier to the ORR Talent Control Officer on 

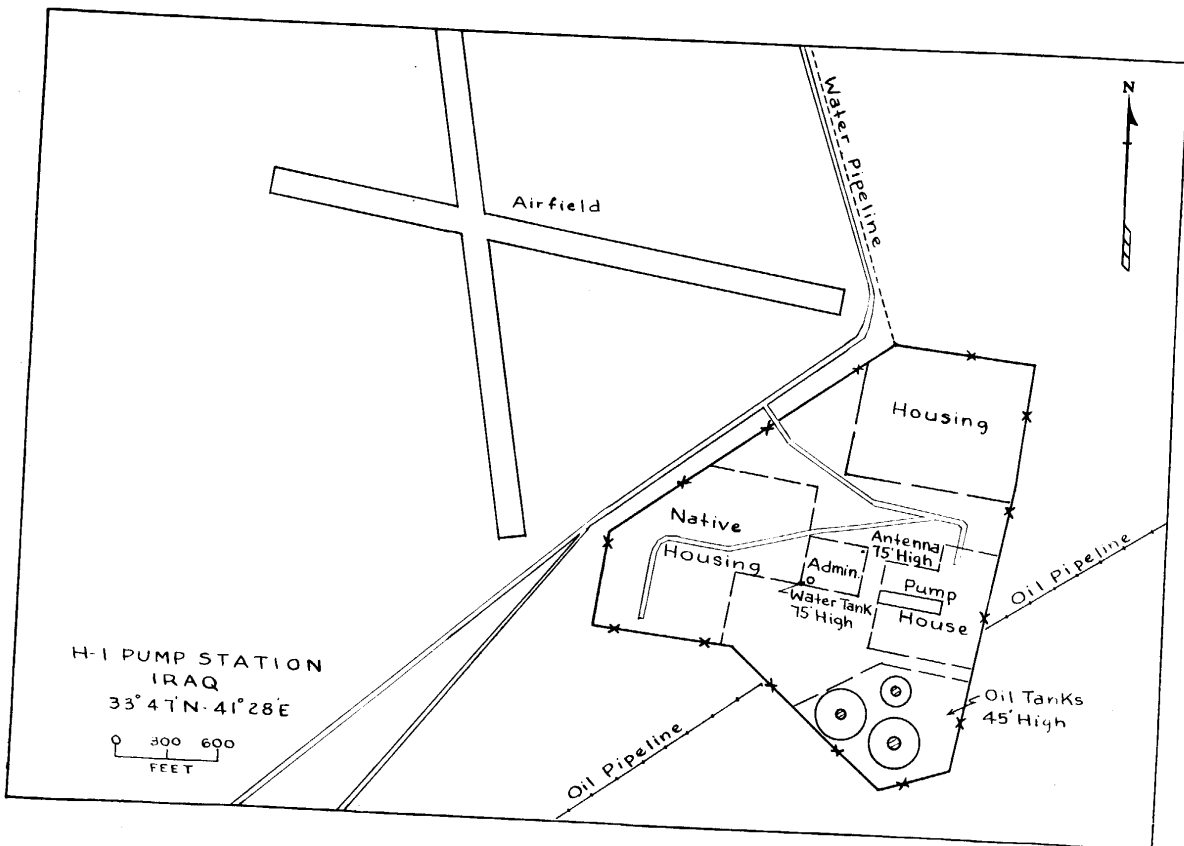


TOP SECRET CHESS

25X1D

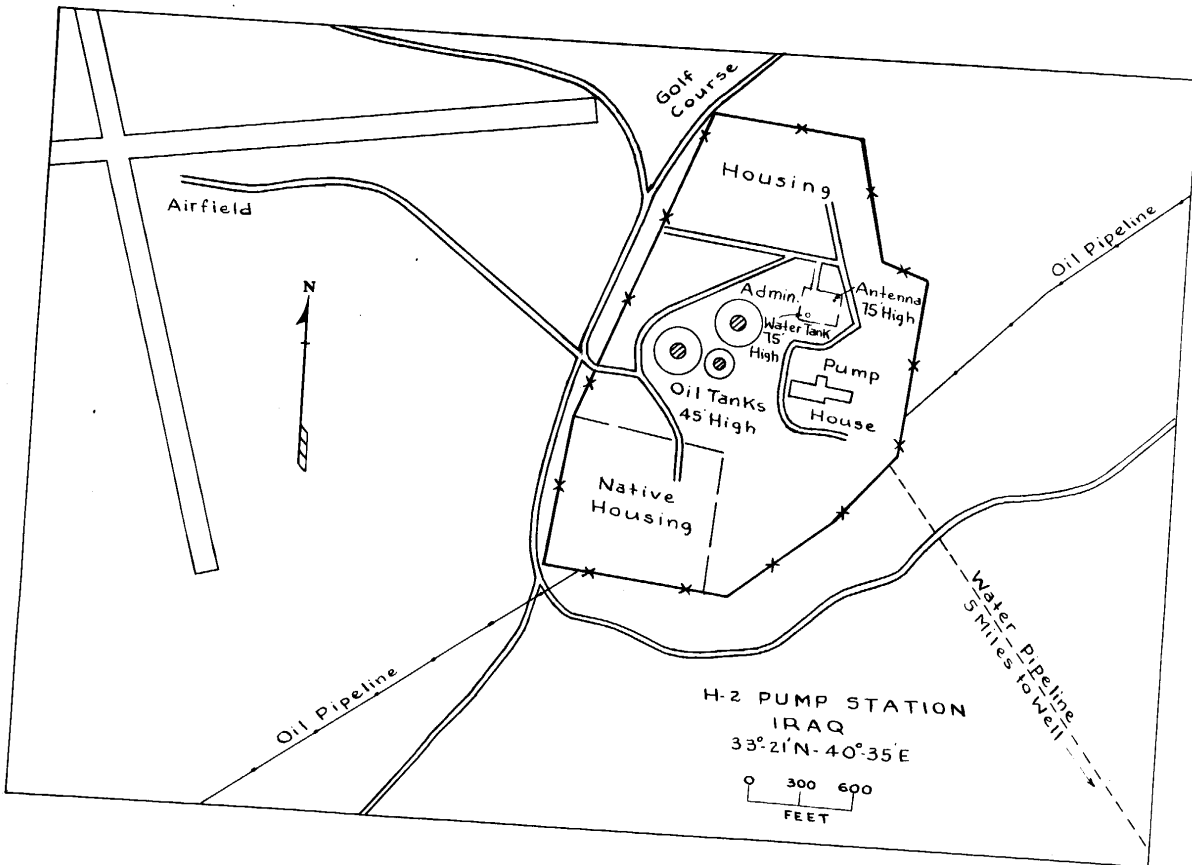
Approved For Release 2001/09/01 : CIA-RDP78T04753A000300030009-9

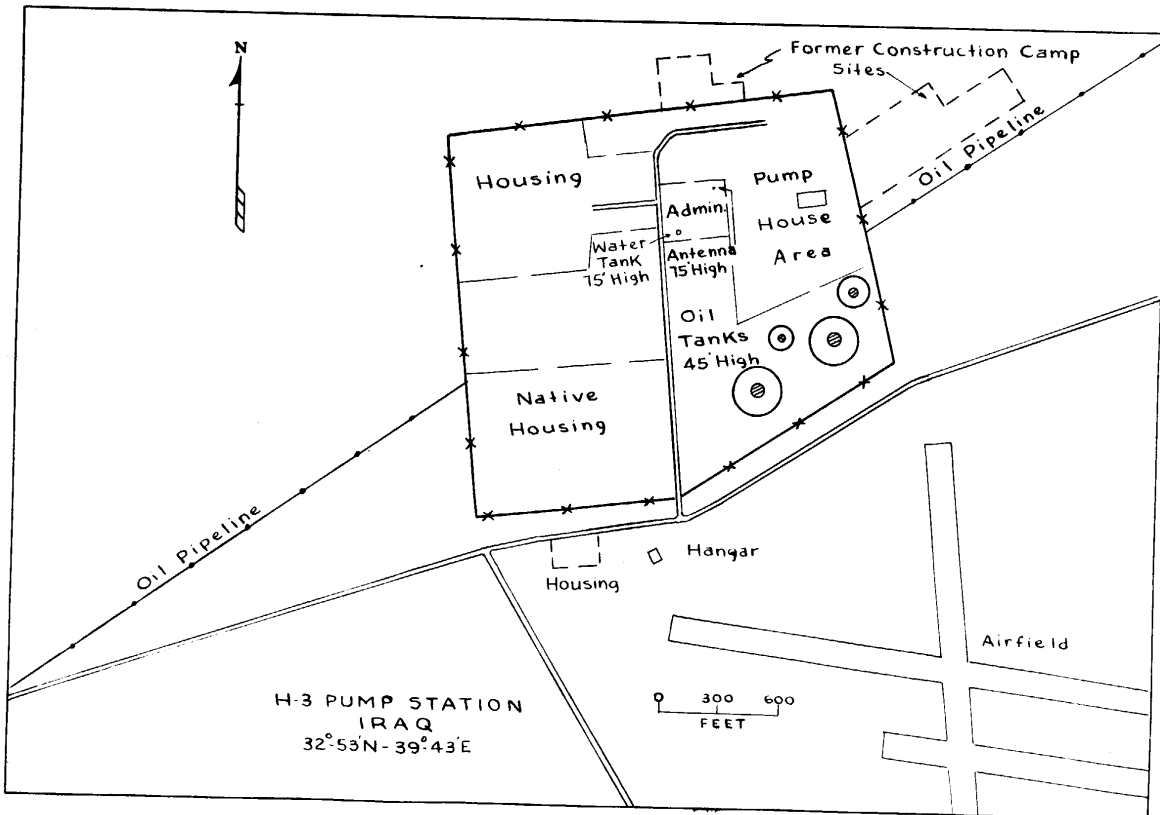
Approved For Release 2001/09/01 : CIA-RDP78T04753A000300030009-9

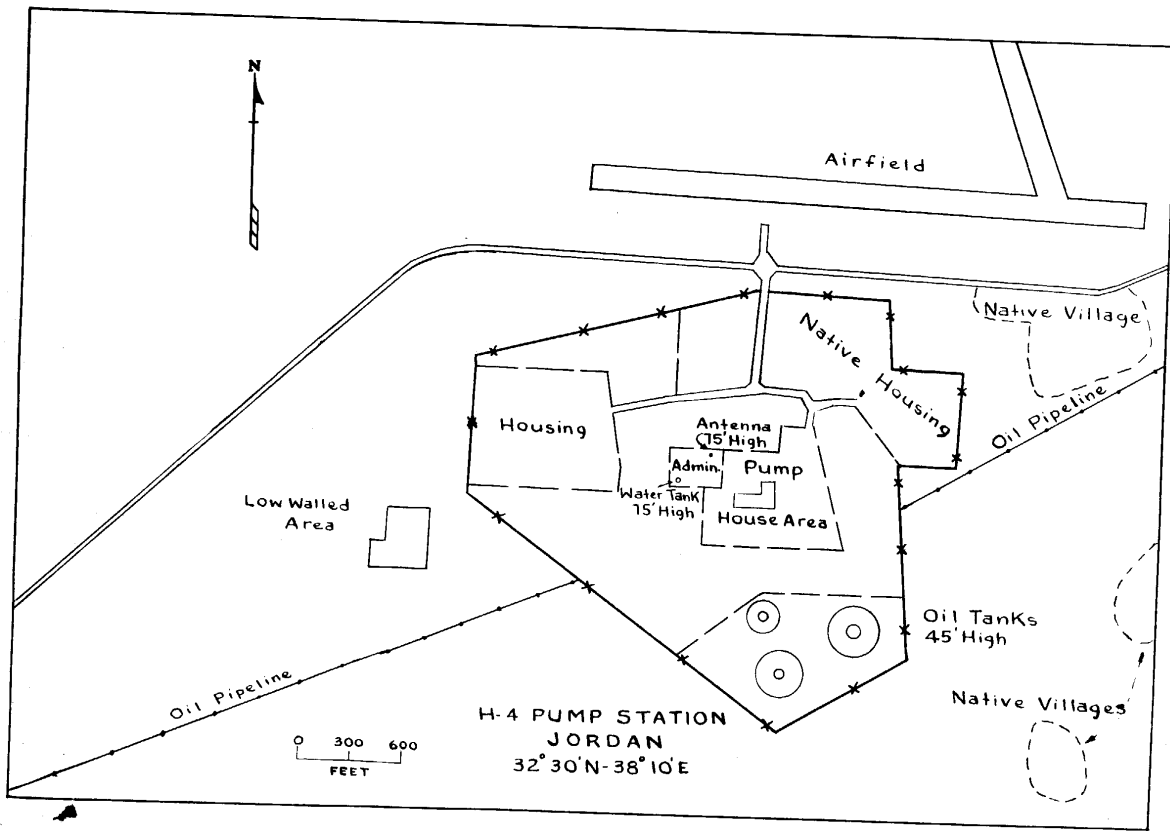


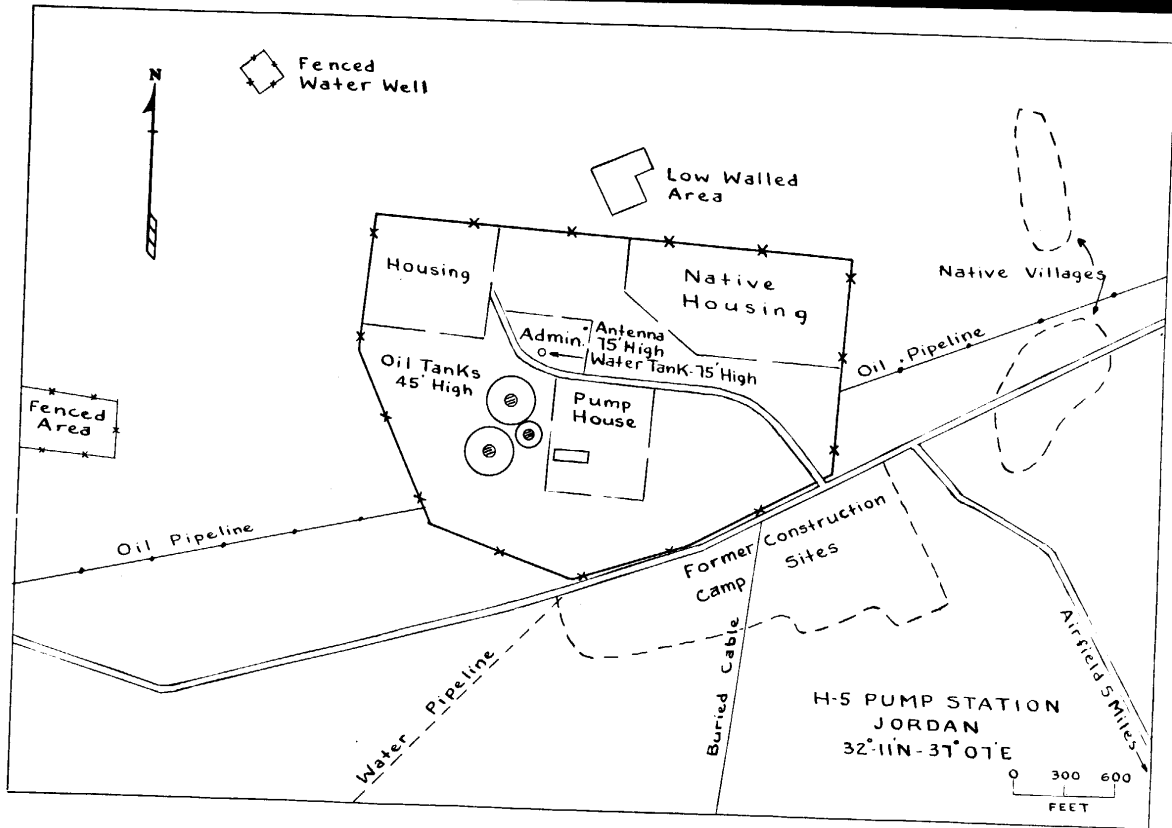
H-1 PUMP STATION
IRAQ
33° 41' N - 41° 28' E

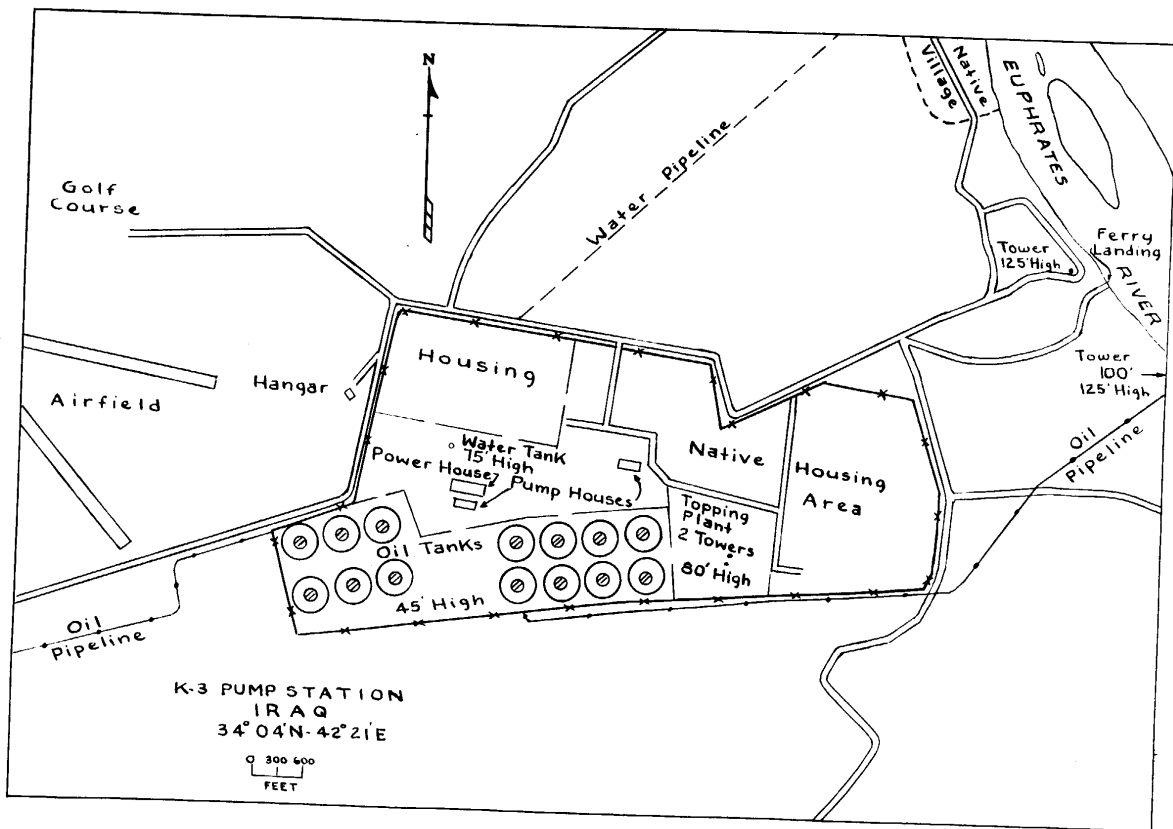
0 300 600
FEET

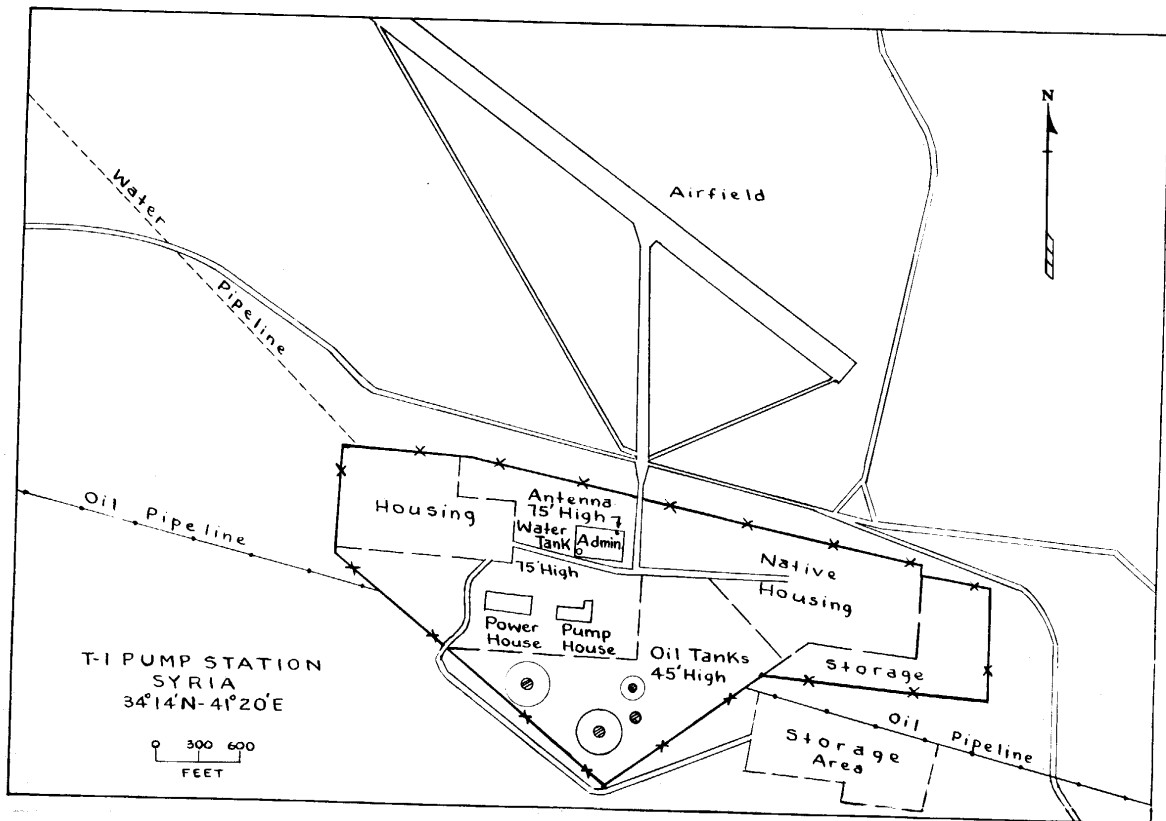


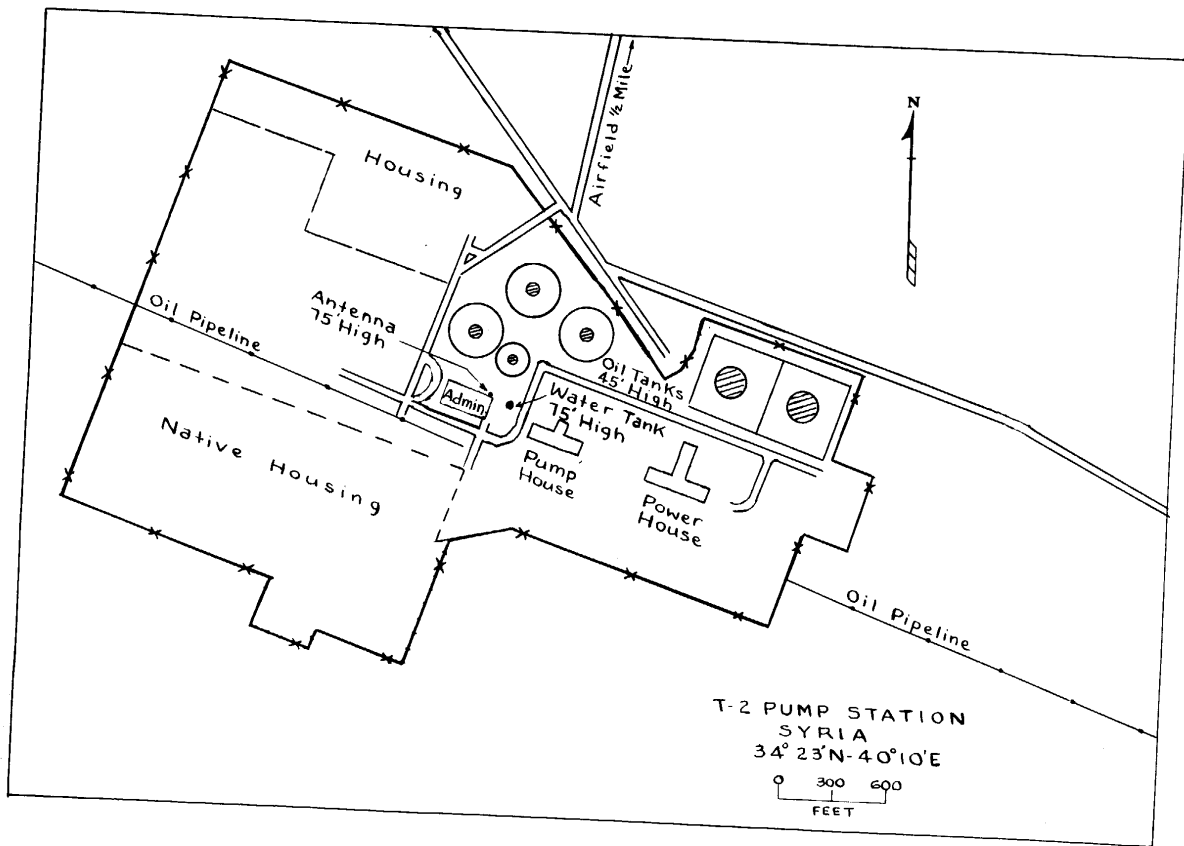






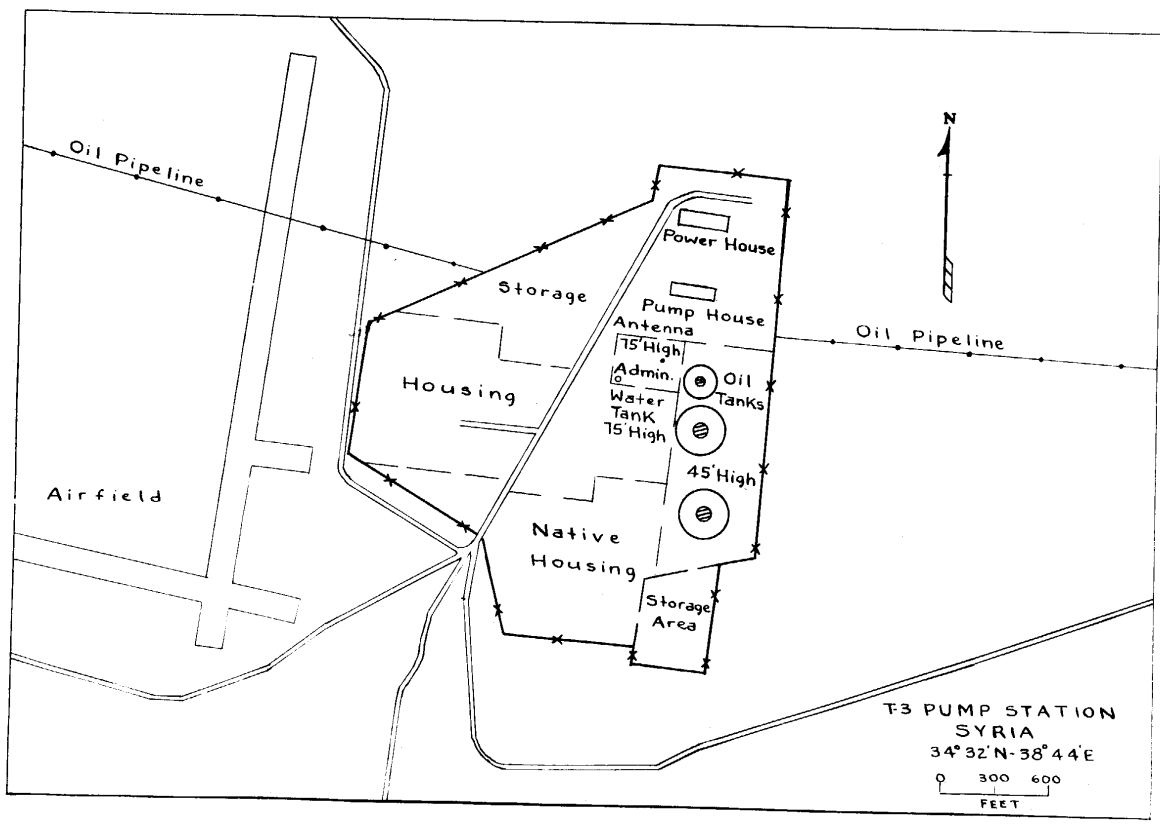


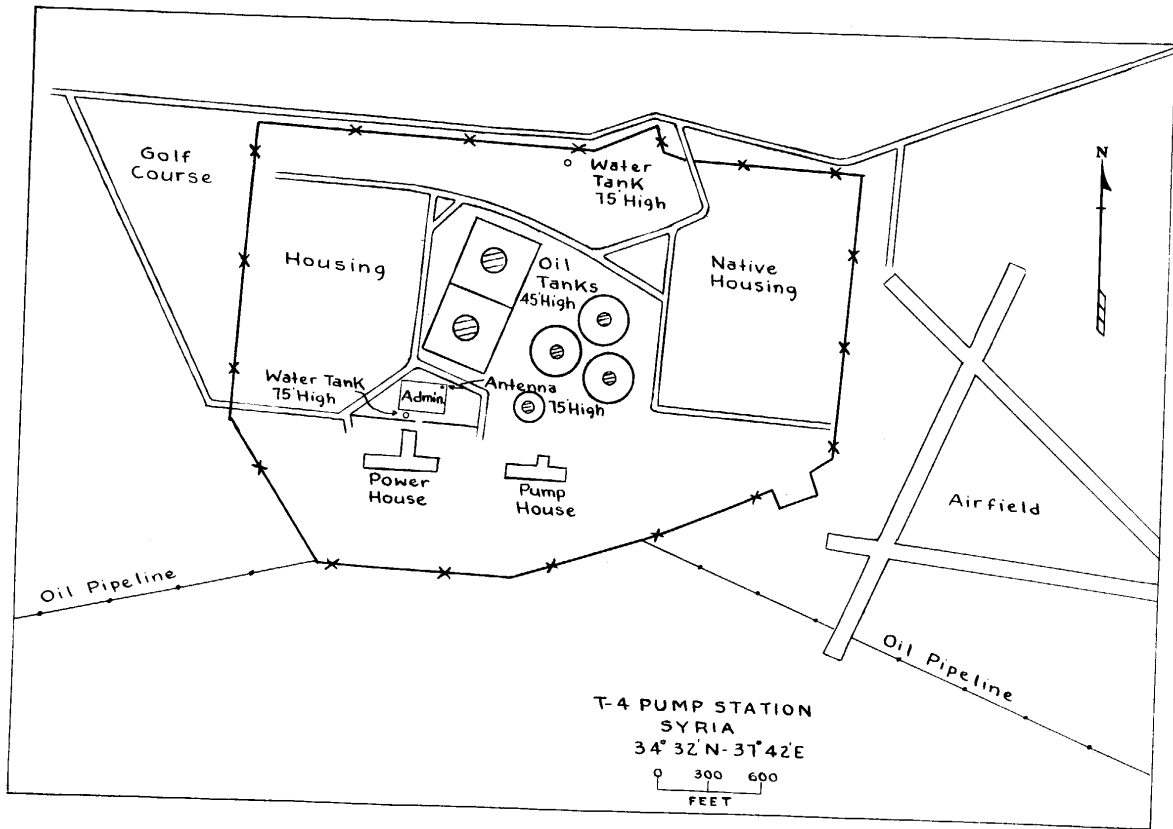




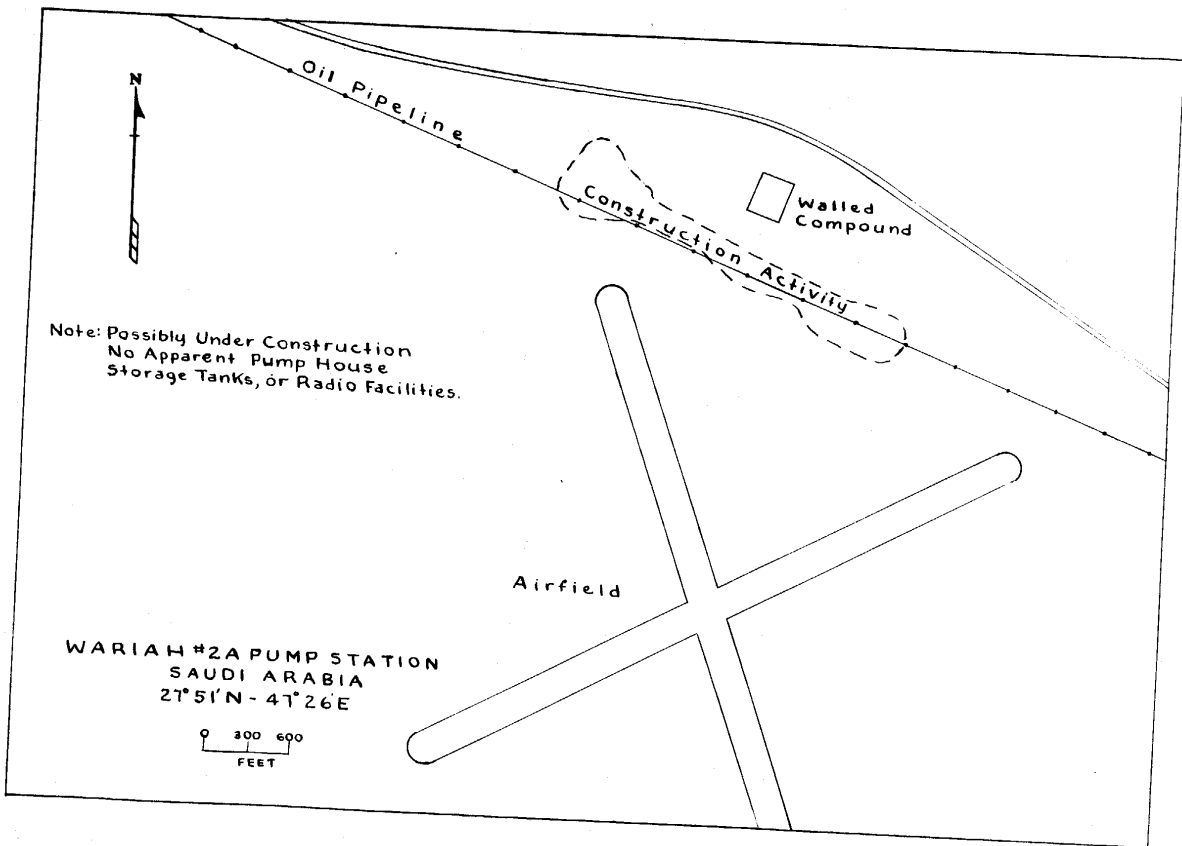
T-2 PUMP STATION
 SYRIA
 34° 23' N - 40° 10' E

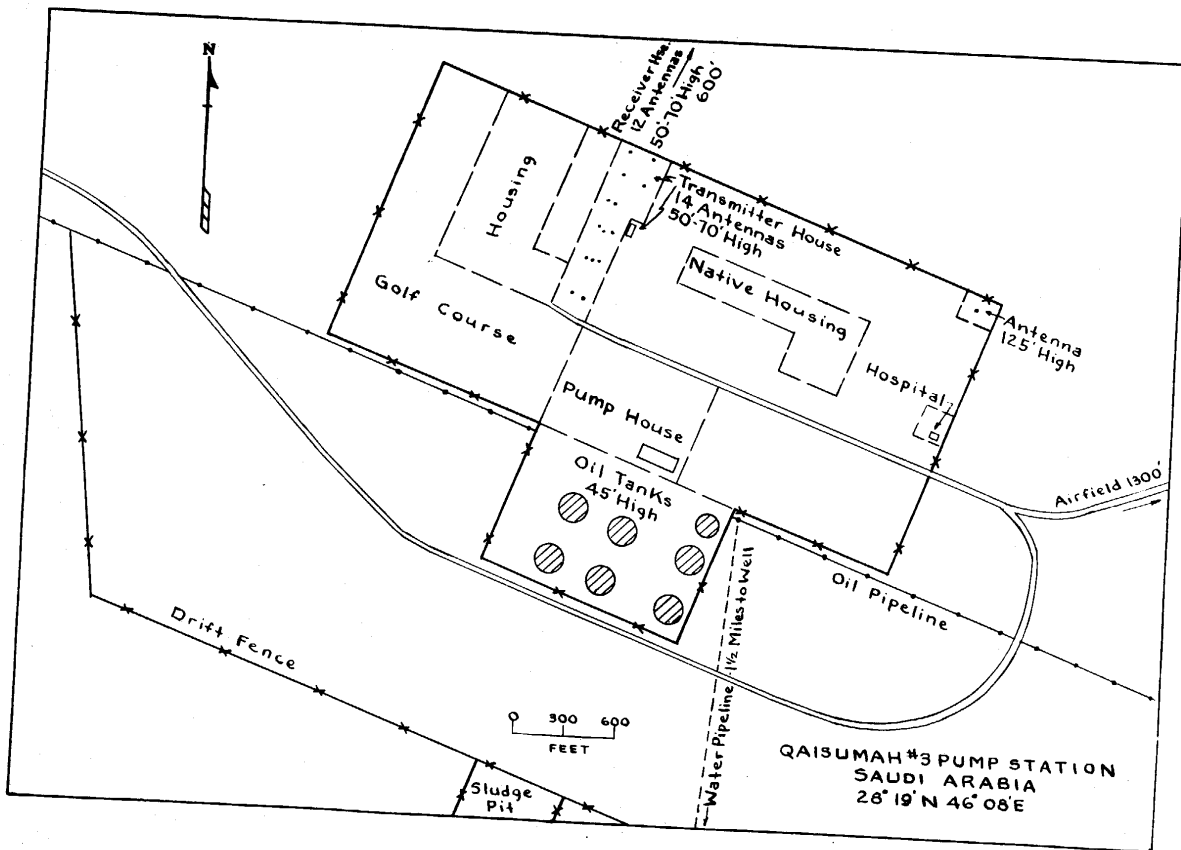
0 300 600
 FEET

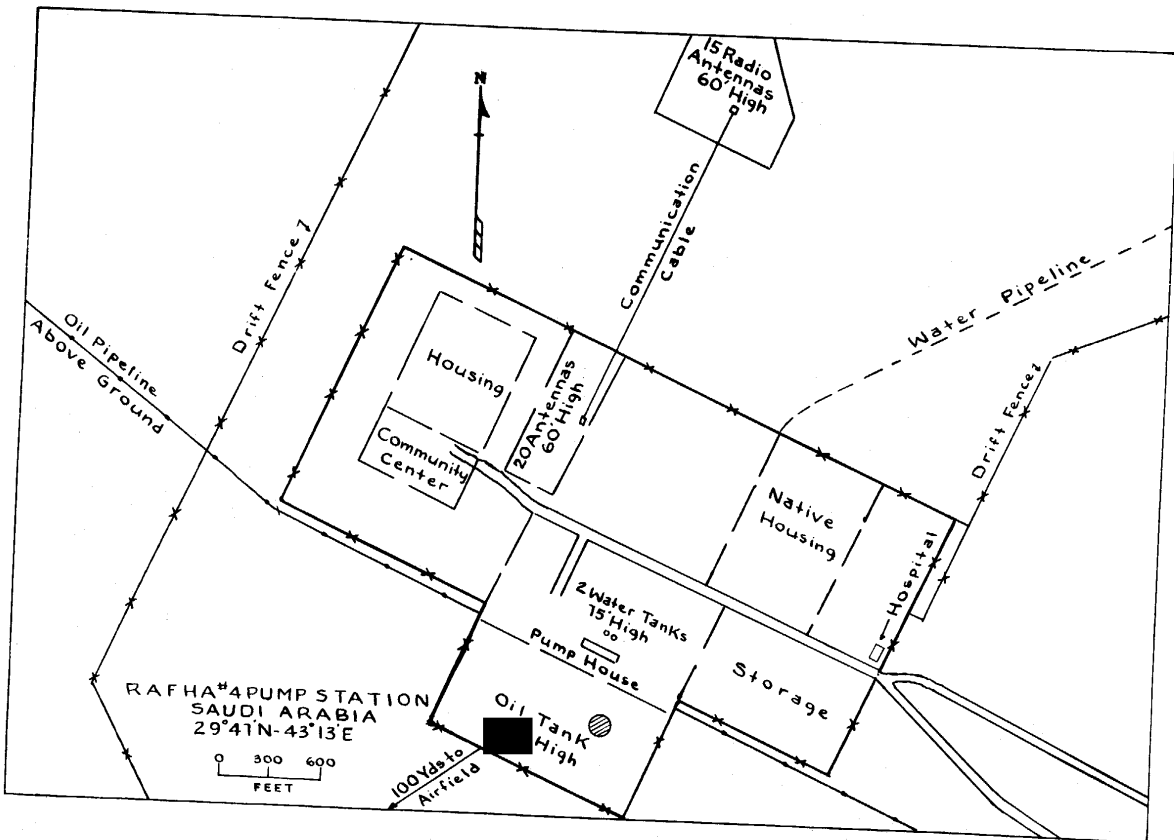




T-4 PUMP STATION
 SYRIA
 34° 32' N - 37° 42' E
 0 300 600
 FEET

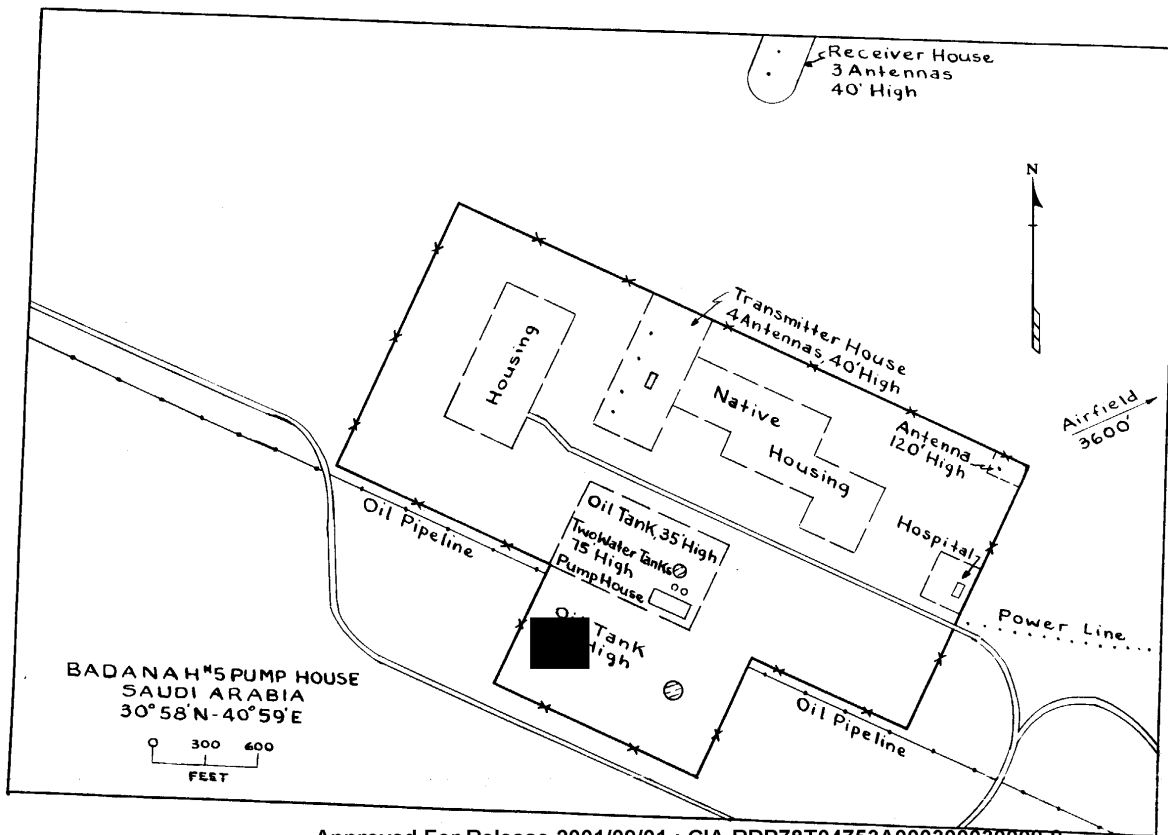


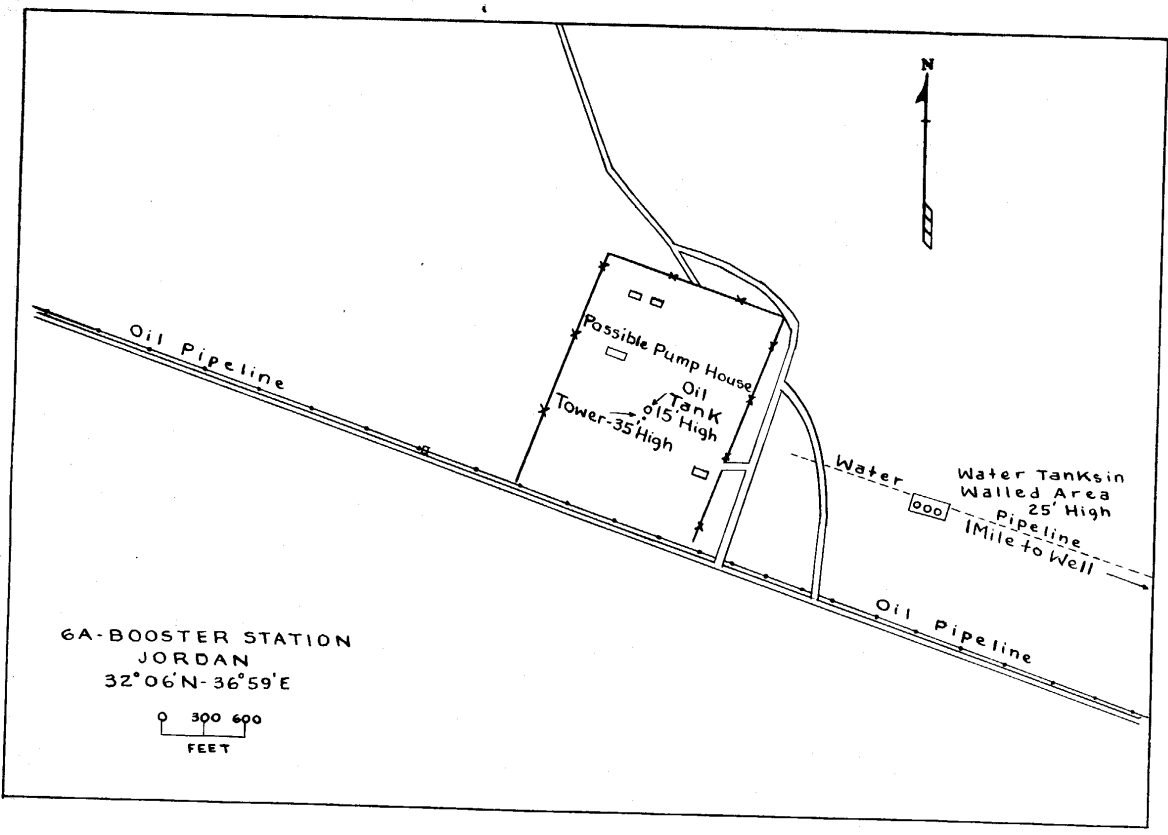




5X1D

25X1D





6A-BOOSTER STATION
JORDAN
32°06'N-36°59'E

0 300 600
FEET