

~~TOP SECRET~~

25X1




OAK
SUPPLEMENT

NATIONAL PHOTOGRAPHIC
INTERPRETATION CENTER

OAK SUPPLEMENT PART 22 KH-9 MISSION 1207

11 NOVEMBER 1973 - 20 FEBRUARY 1974



~~TOP SECRET~~

25X1

25X1



MAY 1974
COPY NO. 01

104 PAGES
(1207) IPIR 32/74

WARNING

This document contains information affecting the national security of the United States within the meaning of the espionage laws U. S. Code Title 18, Sections 793 and 794. The law prohibits its transmission or the revelation of its contents in any manner to an unauthorized person, as well as its use in any manner prejudicial to the safety or interest of the United States or for the benefit of any foreign government to the detriment of the United States. It is to be seen only by personnel especially indoctrinated and authorized to receive information in the designated control channels. Its security must be maintained in accordance with regulations pertaining to TALENT-KEYHOLE Control System.


**TARGET CATEGORIES
AND
ASSOCIATED NTP FUNCTIONAL AREAS (CODES)**

- | | |
|---|--|
| 1. STRATEGIC SSM
Deployed Strategic SSM Facilities (A) | 7. GROUND
Ground Force Facilities (G) |
| 2. MISSILE RANGES
Missile Ranges: Strategic SSM/Space Facilities (P)
Missile Ranges: Air-Launched Missile Facilities (Q)
Missile Ranges: Naval-Launched Missile Facilities (R)
Missile Ranges: Tactical SSM Facilities (S)
Missile Ranges: SAM/AMM Facilities (T) | 8. TACTICAL SSM
Deployed Tactical SSM Facilities (H) |
| 3. AIR DEFENSE MISSILES
Deployed AMM Facilities (B)
Deployed SAM Facilities (D) | 9. LOGISTICS
Military Logistics Facilities (K) |
| 4. ELECTRONICS/COMMUNICATIONS
Deployed Communication/Electronic/Radar Facilities (C) | 10. NUCLEAR ENERGY
Atomic Energy Facilities (O) |
| 5. AIR
Air Base Facilities (E) | 11. CBR
CBR Facilities (V) |
| 6. NAVAL
Naval Base Facilities (F) | 12. INDUSTRY
Strategic Weapons Industrial Facilities (J)
General Purpose Weapons Industrial Facilities (L)
Non-Military Industrial Facilities (N)
Communication/Electronic/Radar R&D Facilities (U) |
| | 13. MISCELLANEOUS
Non-Military Logistics Facilities (M)
Miscellaneous/Unidentified Facilities (Z) |

These thirteen target categories are compatible with the Functional Area of Imagery Interpretation established under the National Tasking Plan. To enhance the analysis of readout on operationally associated targets, each target is reported relative to its primary functional association (i.e., missile range tracking facilities are reported under "MISSILE RANGES," fly-away airfields at aircraft plants are reported under "INDUSTRY," airfield nuclear weapons storage facilities are reported under "AIR," etc.).

WARNING NOTICE
Sensitive Intelligence Sources
and Methods Involved.


TOP SECRET RUFF



32

KH-9 MISSION 1207

TABLE OF CONTENTS


	PAGE
PREFACE	1
AFGHANISTAN	
COMMO/ELEC/RADAR FACILITIES	3
AIR BASE FACILITIES	4
ALGERIA	
AIR BASE FACILITIES	5
BULGARIA	
GROUND FORCE FACILITIES	7
CHINA, COMMUNIST	
MISSILE RANGES	9
AIR DEFENSE MISSILES	10
COMMO/ELEC/RADAR FACILITIES	12
AIR BASE FACILITIES	17
NAVAL BASE FACILITIES	21
GROUND FORCE FACILITIES	23
INDUSTRY	30
CZECHOSLOVAKIA	
GROUND FORCE FACILITIES	33
	
HUNGARY	
GROUND FORCE FACILITIES	47
INDIA	
AIR BASE FACILITIES	49
KOREA, NORTH	
COMMO/ELEC/RADAR FACILITIES	51
GROUND FORCE FACILITIES	52
MONGOLIA	
AIR BASE FACILITIES	53
GROUND FORCE FACILITIES	54

25X1



25X1
ZDAI
25X1

TOP SECRET RUFF



32

KH-9 MISSION 1207

	PAGE
PARACEL ISLANDS MISCELLANEOUS	55
POLAND GROUND FORCE FACILITIES	57
ROMANIA COMMO/ELEC/RADAR FACILITIES	59
AIR BASE FACILITIES	60
GROUND FORCE FACILITIES	61
LOGISTICS	63
INDUSTRY	64
SOMALIA COMMO/ELEC/RADAR FACILITIES	65
SOVIET UNION MISSILE RANGES	67
AIR DEFENSE MISSILES	68
COMMO/ELEC/RADAR FACILITIES	69
AIR BASE FACILITIES	71
NAVAL BASE FACILITIES	74
GROUND FORCE FACILITIES	76
NUCLEAR ENERGY	89
CBR FACILITIES	90
INDUSTRY	91

II

TOP SECRET RUFF



25X1

[Redacted]

KH-9 MISSION 1207

32

TOP SECRET RUFF

[Redacted]

25X1
25X1
25X1

PREFACE

PREFACE

THIS IS THE TWENTY SECOND OAK SUPPLEMENT REPORT ON MISSION 1207.
FOR ADDITIONAL PREFACE DETAILS, SEE FIRST OAK SUPPLEMENT.


[Redacted]

25X1



TOP SECRET RUFF

[Redacted] 25X1



25X1

32

KH-9 MISSION 1207

AFGHANISTAN
COMMO/ELEC/RADAR FACILITIES

SIGNIFICANT RESULTS

JALALABAD AW RADAR FAC

34-24-00N 070-29-00E



25X1

STATUS: OPERATIONAL

PHYSICAL DESCRIPTION:

3 NM SE OF JALALABAD, ON THE NW END OF JALALABAD AIRFIELD [Redacted] 25X1

THE NEWLY IDENTIFIED AW RADAR SITE CONSISTS OF ONE BIG BAR RADAR, THREE REVETTED ELECTRONICS VANS, TWO PROBABLE REVETTED ELECTRONICS VANS, AND THREE SMALL SUPPORT BUILDINGS. A REVETTED VAN TRUCK POSSIBLY MOUNTS AN ACQUISITION RADAR, BUT OBLIQUITY AND INTERPRETABILITY PRECLUDED A DETAILED INTERPRETATION.

TGT DIAM -- 1,500 FT. ELEV -- 1,800 FT.

ELECTRONIC ORDER OF BATTLE:



25X1

- 1 BIG BAR
- 3 ELECTRONICS SUPPORT VAN
- 2 PROB ELECTRONICS SUPPORT VAN
- 1 VAN TRUCK



25X1

MAP SOURCE REFERENCE:
250-1501A, NI 42-7



25X1

TOP SECRET RUFF

[Redacted] 25X1

[Redacted]

TOP SECRET RUFF

[Redacted]

25X1

[Redacted]

25X1

32

AFGHANISTAN
AIR BASE FACILITIES

KH-9 MISSION 1207

SIGNIFICANT RESULTS

BAMIAN AIRFIELD

34-48-15N 067-49-25E

[Redacted]

25X1

STATUS: OPERATIONAL

PHYSICAL DESCRIPTION:

62 NM WNW OF KABUL.

THE NEWLY IDENTIFIED AIRFIELD CONSISTS OF A SINGLE [Redacted] ENE/WWN ASPHALT RUNWAY. THE RUNWAY WAS SNOW COVERED AND APPEARED TO BE UNDER CONSTRUCTION ON THE WESTERN END. THE EASTERN END APPEARED TO BE SERVICEABLE WITH SNOW REMOVAL OPERATIONS UNDERWAY. NO SUPPORT FACILITIES WERE DISCERNIBLE.

25X1

25X1

TGT DIAM -- 6,000 FT. [Redacted]

25X1

AIR ORDER OF BATTLE:

[Redacted]

25X1

NONE DISCERNIBLE

[Redacted]

25X1

MAP SOURCE REFERENCE:

250-JOG R, NI 42-6

[Redacted]

25X1

[Redacted]

25X1

[REDACTED]

TOP SECRET RUFF

[REDACTED]

25X1
25X1
25X1

[REDACTED]

32

KH-9 MISSION 1207

ALGERIA
AIR BASE FACILITIES

SIGNIFICANT RESULTS

LAGHOUAT AIRFIELD

33-46-16N 002-55-23E

[REDACTED]

25X1

STATUS: OPERATIONAL

REMARKS:

A TOTAL OF SIX FISHBED, FIVE FITTER, AND SEVEN FRESCO WERE PRESENT AT THIS AIRFIELD [REDACTED] PRIOR TO OCT 73, APPROXIMATELY 17 FITTER AND 15 FRESCO WERE NORMALLY SEEN HERE.

25X1

AIR ORDER OF BATTLE:

5 FITTER
6 FISHBED

7 FRESCO

[REDACTED]

25X1

25X1

OUARGLA AIRFIELD

31-55-55N 005-24-58E

[REDACTED]

25X1

STATUS: OPERATIONAL

REMARKS:

TWO FRESCO WERE PRESENT AT THIS AIRFIELD [REDACTED] THE NORMAL AOB COUNT IS 20 TO 25 FRESCO AND TWO FAGOT.

25X1

AIR ORDER OF BATTLE:

2 FRESCO

2 FAGOT

[REDACTED]

25X1

25X1

TINDOUF AIRFIELD

27-42-05N 008-09-47W

[REDACTED]

25X1

STATUS: OPERATIONAL

PHYSICAL DESCRIPTION:

2 NM NNW OF TINDOUF.

UPDATED DESCRIPTION. THE AIRFIELD CONSISTS OF [REDACTED] EAST/WEST RUNWAY WITH A SERVICEABLE ASPHALT SURFACE, A SERVICEABLE NNW/SSW SAND RUNWAY (7,200 X 210 FEET), A NW/SE SERVICEABLE SAND RUNWAY (2,300 X 205 FEET), AND A PARKING APRON

25X1

25X1

[REDACTED]

25X1

TOP SECRET RUFF

[Redacted]

TOP SECRET RUFF

[Redacted]

25X1

[Redacted]

25X1

32

KH-9 MISSION 1207

ALGERIA
AIR BASE FACILITIES

WITH A LINK TAXIWAY.

THE SECURED SUPPORT AREA INCLUDES ONE HANGAR, FIVE
ADMINISTRATION BUILDINGS, EIGHT BARRACKS, TWO BUNKERED QUONSET
HUTS, AND THREE SMALL HORIZONTAL POL TANKS.

AIR ORDER OF BATTLE:

[Redacted]

NONE DISCERNIBLE


25X1

[Redacted]

25X1

[Redacted]

25X1



TOP SECRET RUFF



25X1
25X1
25X1



32

KH-9 MISSION 1207

BULGARIA
GROUND FORCE FACILITIES

SIGNIFICANT RESULTS

KHARMANLI TNG AREA

41-51-30N 025-50-50E



25X1

STATUS: OPERATIONAL

PHYSICAL DESCRIPTION:

2 NM NW OF KHARMANLI.

THE NEWLY IDENTIFIED TRAINING AREA CONSISTS OF A WHEELED-VEHICLE DRIVER-TRAINING AREA WITH TWO RANGE CONTROL AREAS, TWO FIGURE-8 DRIVER-TRAINING COURSES, FOUR CONFIDENCE HILLS, AND TWO TRENCHES.

TGT DIAM -- 10,000 FT. ELEV -- 200 FT.

GROUND FORCE ORDER OF BATTLE:



NONE DISCERNIBLE

25X1



25X1

MAP SOURCE REFERENCE:
200-0322-15



25X1

SPASOVO TNG AREA

42-16-25N 025-19-25E



25X1

STATUS: OPERATIONAL

PHYSICAL DESCRIPTION:

ON THE NE EDGE OF SPASOVO.

THE NEWLY IDENTIFIED TRAINING AREA CONSISTS OF A TANK/ASSAULT-GUN FIRING AREA WITH FIVE MOVING TANK/ASSAULT-GUN FIRING RANGES, A RANGE CONTROL BUILDING, A CENTRAL FIRE CONTROL BUILDING, A PROBABLE RANGE FIRING BUILDING, AND 11 TARGET RUNS. A FIGURE-8 DRIVER-TRAINING COURSE IS IN THE AREA.

TGT DIAM -- 5,000 FT. ELEV -- 1,200 FT.

GROUND FORCE ORDER OF BATTLE:



NONE DISCERNIBLE

25X1

TOP SECRET RUFF



25X1

[Redacted]

TOP SECRET RUFF

[Redacted]

25X1
25X1

32

KH-9 MISSION 1207

BULGARIA
GROUND FORCE FACILITIES

[Redacted]

25X1

MAP SOURCE REFERENCE:
200-0322-14

[Redacted]

25X1

STANKE DIMITROV TNG AREA

42-18-10N 023-12-00E

[Redacted]

25X1

STATUS: OPERATIONAL

PHYSICAL DESCRIPTION:

3 NM NE OF STANKE DIMITROV.

THE NEWLY IDENTIFIED TRAINING AREA CONSISTS OF ONE RANGE CONTROL BUILDING, THREE FIGURE-8 DRIVER-TRAINING COURSES, AND ONE CONFIDENCE HILL.

TGT DIAM -- 5,000 FT. ELEV -- 1,500 FT.

GROUND FORCE ORDER OF BATTLE:

[Redacted]

NONE DISCERNIBLE

25X1

[Redacted]

25X1

MAP SOURCE REFERENCE:
200-0322-13

[Redacted]

25X1

[Redacted]

25X1

[Redacted]

TOP SECRET RUFF

[Redacted]

25X1
25X1

[Redacted]

32

KH-9 MISSION 1207

CHINA, COMMUNIST
MISSILE RANGES

SIGNIFICANT RESULTS

CHIEN-SHUI SSM SUPPORT FAC/IRBM

23-40-30N 102-45-15E

[Redacted]

25X1

STATUS: UNKNOWN

REMARKS:

THE AREA WAS COVERED [Redacted] NO
SIGNIFICANT CHANGES OR MISSILE EQUIPMENT WERE DISCERNIBLE.
CONSTRUCTION WAS CONTINUING ON THE AUDITORIUM, NEW HOUSING, AND
GENERAL SUPPORT BUILDINGS. NO MISSILE SUPPORT OR STORAGE
BUILDINGS ARE IN THIS INSTALLATION.

25X1

[Redacted]

25X1

[Redacted]

25X1

[REDACTED]

TOP SECRET RUFF

[REDACTED]

25X1
25X1
25X1

32

KH-9 MISSION 1207

CHINA, COMMUNIST
AIR DEFENSE MISSILES

SIGNIFICANT RESULTS

WU-HAN SAM SITE B03-1

30-52-15N 114-26-30E

[REDACTED]

[REDACTED]

25X1

STATUS:OCCUPIED

MISSILE ORDER OF BATTLE:

- 6 CSA-1 LAUNCHER
- 2 CSA-1 TRNSPRTR (1 CANVAS COVERED, 1 EMPTY)

25X1

ELECTRONIC ORDER OF BATTLE:

- 2 ELECT VAN TRUCK

25X1

ASSOCIATED OBJECTS:

- 1 OBJECT (IN GUIDANCE AREA)
- 1 CARGO TRUCK
- 1 POSS TRUCK-MOUNTED CRANE

25X1

[REDACTED]

25X1

WU-HAN SAM SITE E32-1

31-07-06N 113-36-20E

[REDACTED]

25X1

STATUS:OCCUPIED

REMARKS:

THE THREE VAN SHELTERS REPORTED IN THE GUIDANCE AREA
[REDACTED] HAVE BEEN REMOVED.

25X1

25X1

MISSILE ORDER OF BATTLE:

- 6 CSA-1 LAUNCHER
- 12 CSA-1 TRANSPORTER (11 CANVAS COVERED)
- 3 CANISTER TRANSPORTER

25X1

ELECTRONIC ORDER OF BATTLE:


- 1 GUIDANCE RADAR
- 1 ACQUISITION RADAR
- 1 ELECTRONICS VAN TRAILER (IN GUIDANCE AREA)
- 7 ELECTRONICS VAN TRUCK (IN GUIDANCE AREA)

25X1

[REDACTED]

25X1

TOP SECRET RUFF



TOP SECRET RUFF



25X1
25X1
25X1




32

KH-9 MISSION 1207

CHINA, COMMUNIST
AIR DEFENSE MISSILES

ASSOCIATED OBJECTS:



25X1

1 GENERATOR (IN GUIDANCE
AREA)

10 CARGO TRUCK

6 SET OF BOGIE WHEEL

2 ANTENNA CARRIER (IN
GUIDANCE AREA)



25X1

TOP SECRET RUFF



25X1

TOP SECRET RUFF

25X1

25X1

32

KH-9 MISSION 1207

CHINA, COMMUNIST
COMMO/ELEC/RADAR FACILITIES

SIGNIFICANT RESULTS

CHANG-CHIA-TAN POSS RADREL STA

36-31-15N 110-23-25E

25X1

STATUS:UNKNOWN

PHYSICAL DESCRIPTION:

6 NM ENE OF CHANG-CHIA-TAN.

THE NEWLY IDENTIFIED ROAD-SERVED FACILITY, LOCATED ON A HILLTOP, CONSISTS OF ONE CONTROL BUILDING/TENT, ONE BARRACKS, TWO POSSIBLE ANTENNA HOUSINGS, ONE PROBABLE BUNKER, AND TWO SUPPORT BUILDINGS.

TGT DIAM -- 2,500 FT. ELEV -- 3,300 FT.

ELECTRONIC ORDER OF BATTLE:

NONE DISCERNIBLE

25X1

25X1

MAP SOURCE REFERENCE:

200-0382-21

25X1

CHENG-HSIEN AW RADAR FAC

29-36-25N 120-48-40E

25X1

STATUS:OCCUPIED

ELECTRONIC ORDER OF BATTLE:

1 MOON SERIES

2 PROB RADAR

25X1

25X1

CHIAO-KOU PROB RADREL STA

36-42-10N 110-23-25E

25X1

STATUS:COMPLETE

TOP SECRET RUFF

25X1

[Redacted]

TOP SECRET RUFF

[Redacted]

25X1
25X1

32

KH-9 MISSION 1207

CHINA, COMMUNIST
COMMO/ELEC/RADAR FACILITIES

PHYSICAL DESCRIPTION:

9.5 NM EAST OF CHIAO-KOU.

THE NEWLY IDENTIFIED ROAD-SERVED FACILITY, LOCATED ON A HILLTOP, CONSISTS OF ONE CONTROL BUILDING WITH A PROBABLE AFFIXED ANTENNA HOUSING, ONE PROBABLE ANTENNA HOUSING, ONE DRIVE-IN BUNKER, ONE CONTROL SUPPORT BUILDING, TWO BARRACKS (PARTIALLY UNDERGROUND), AND ONE SUPPORT BUILDING.

TGT DIAM -- 3,000 FT. ELEV -- 2,600 FT.

ELECTRONIC ORDER OF BATTLE:

[Redacted]

NONE DISCERNIBLE

25X1

[Redacted]

25X1

MAP SOURCE REFERENCE:
200-0382-21

[Redacted]

25X1

CHU-CHING TV XMTR STA

25-28-50N 103-45-50E

[Redacted]

25X1

STATUS: OPERATIONAL

PHYSICAL DESCRIPTION:

2 NM WSW OF CHU-CHING.

THE NEWLY IDENTIFIED FENCE-SECURED FACILITY CONSISTS OF ONE LATTICE TOWER, ONE CONTROL BUILDING, ONE POSSIBLE ADIT, ONE QUARTERS, ONE MESSHALL, AND ONE VEHICLE STORAGE BUILDING. THE FACILITY IS APPROXIMATELY 3,000 FEET WEST OF CHU-CHING RADREL STA/BNK AND IS SERVED BY THE SAME ROAD.

ELECTRONIC ORDER OF BATTLE:

[Redacted]

1 LATTICE TOWER

25X1

[Redacted]

25X1

MAP SOURCE REFERENCE:
200-0496-18HL

[Redacted]

25X1

[Redacted]

25X1

[Redacted]

TOP SECRET RUFF

[Redacted]

25X1
25X1

32

CHINA, COMMUNIST
COMMO/ELEC/RADAR FACILITIES

KH-9 MISSION 1207

HSI-WU-CHU-MU-CHIN-WANG-FU AW RDR FAC

44-35-10N 117-35-50E

[Redacted]

25X1

STATUS:OCCUPIED

PHYSICAL DESCRIPTION:

ON THE WEST EDGE OF HSI-WU-CHU-MU-CHIN-WANG-FU.

THE NEWLY IDENTIFIED FACILITY CONSISTS OF ONE RADAR POSITION
AND ONE PARTIALLY REVETTED SUPPORT BUILDING.

TGT DIAM -- 500 FT. ELEV -- 3,440 FT.

ELECTRONIC ORDER OF BATTLE:

[Redacted]

1 SLOT REST

25X1

[Redacted]

25X1

MAP SOURCE REFERENCE:

250-1501, NL 50-11

[Redacted]

25X1

NING-PO RADCOM XMTR NO 1

29-53-50N 121-35-00E

[Redacted]

25X1

STATUS:NEGATED

REMARKS:

THE TWO LATTICE TOWERS REPORTED IN AUG 67 [Redacted] ARE
SUPPORT TOWERS FOR A POWERLINE. THERE ARE TWO CORRESPONDING
TOWERS ON THE OPPOSITE (SOUTH) BANK OF THE YUNG CHANG RIVER AND
AN ELECTRIC SUBSTATION IS APPROXIMATELY 0.5 NM TO THE SE.

25X1

ELECTRONIC ORDER OF BATTLE:

[Redacted]

NONE DISCERNIBLE

25X1

[Redacted]

25X1

[Redacted]

25X1

[Redacted]

TOP SECRET RUFF

25X1
25X1

[Redacted]

32

KH-9 MISSION 1207

CHINA, COMMUNIST
COMMO/ELEC/RADAR FACILITIES

NIU-WU RADREL STA

36-02-00N 109-20-10E

[Redacted]

25X1

STATUS: OCCUPIED

PHYSICAL DESCRIPTION:

8 NM WSW OF NIU-WU.

THE NEWLY IDENTIFIED FENCE-SECURED AND ROAD-SERVED FACILITY
CONSISTS OF ONE CONTROL BUILDING WITH A FIXED ANTENNA HOUSING,
ONE CONTROL SUPPORT BUILDING, THREE BARRACKS, ONE MESSHALL, AND
THREE SUPPORT BUILDINGS.

TGT DIAM -- 1,500 FT. ELEV -- 3,300 FT.

ELECTRONIC ORDER OF BATTLE:

[Redacted]

NONE DISCERNIBLE

25X1

[Redacted]

25X1

MAP SOURCE REFERENCE:

200-0382-21

[Redacted]

25X1

PING-YUAN-CHIEH PROB CC FAC

23-43-55N 103-52-20E

[Redacted]

25X1

STATUS: OPERATIONAL

PHYSICAL DESCRIPTION:

2.7 NM ENE OF THE RP AT PING-YUAN-CHIEH AIRFIELD [Redacted]

[Redacted]

25X1
25X1

THE NEWLY IDENTIFIED COMMUNICATIONS FACILITY CONSISTS OF ONE
UNDERGROUND BUNKER WITH A SINGLE ENTRANCE, ONE PROBABLE
HARDENED ANTENNA, TWO QUADRANT ANTENNAS, FOUR HORIZONTAL DIPOLE
ANTENNAS, A VERTICAL RADIATOR, AND ONE SUPPORT BUILDING. THE
AZIMUTH OF THE LONG AXIS OF THE PROBABLE HARDENED ANTENNA IS
41/221 DEGREES. THE LENGTH OF THE ANTENNA GROUND SCAR IS
APPROXIMATELY 150 FEET.

TGT DIAM -- 500 FT. ELEV -- 5,000 FT.

[Redacted]

25X1

TOP SECRET RUFF

[Redacted]

TOP SECRET RUFF

[Redacted]

25X1
25X1
25X1

32

KH-9 MISSION 1207

CHINA, COMMUNIST
COMMO/ELEC/RADAR FACILITIES

ELECTRONIC ORDER OF BATTLE:

[Redacted]

25X1

- 1 PROB HARDENED ANTENNA
- 2 QUADRANT ANTENNA

- 4 HORIZONTAL DIPOLE
- 1 VERTICAL RADIATOR

[Redacted]

25X1

MAP SOURCE REFERENCE:
200-0616-3HL

[Redacted]

25X1

YEN-AN RADREL STA

36-35-20N 109-27-30E

[Redacted]

25X1

STATUS: COMPLETE

PHYSICAL DESCRIPTION:
1.5 NM SW OF YEN-AN.

THE NEWLY IDENTIFIED ROAD-SERVED FACILITY, LOCATED ON A MOUNTAIN, CONSISTS OF ONE CONTROL BUILDING WITH AFFIXED ANTENNA HOUSING, ONE CONTROL SUPPORT BUILDING, TWO BARRACKS, AND TWO SUPPORT BUILDINGS.

TGT DIAM -- 2,500 FT. ELEV -- 4,100 FT.

ELECTRONIC ORDER OF BATTLE:

[Redacted]

25X1

NONE DISCERNIBLE

[Redacted]

25X1

MAP SOURCE REFERENCE:
200-0382-21

[Redacted]

25X1

[Redacted]

25X1



TOP SECRET RUFF

25X1
25X1



32

CHINA, COMMUNIST
AIR BASE FACILITIES

KH-9 MISSION 1207

SIGNIFICANT RESULTS

CHU-HSIEN AIRFIELD

28-57-55N 118-53-56E



25X1

STATUS: OPERATIONAL

REMARKS:

FIFTY-ONE FARMER AIRCRAFT WERE OBSERVED. THIS WAS THE HIGHEST NUMBER OF FARMER EVER OBSERVED AT THIS AIRFIELD.

SIX NEW PERSONNEL TRENCHES WERE VISIBLE NEAR THE AIRCRAFT REVETMENTS AT THE EASTERN END OF THE AIRFIELD.

AIR ORDER OF BATTLE:



51 FARMER
11 FAGOT/FRESCO

1 C-46
1 COLT

25X1



25X1

FO-LO AIRFIELD NORTHEAST

18-41-49N 109-09-38E



25X1

STATUS: OPERATIONAL

REMARKS:

STACKS OF UNIDENTIFIED MATERIALS WERE ALONG THE SIDES OF BOTH ALTERNATE RUNWAYS.


AIR ORDER OF BATTLE:



NONE DISCERNIBLE

25X1

ANTI-AIRCRAFT ORDER OF BATTLE:



30 AAA PIECE

25X1

ASSOCIATED OBJECTS:



42 CARGO TRUCK (AT LEAST)

25X1



25X1



25X1

TOP SECRET RUFF

25X1

25X1

32

CHINA, COMMUNIST
AIR BASE FACILITIES

KH-9 MISSION 1207

HUANG-PEI AIRFIELD

30-54-01N 114-30-29E

25X1

STATUS: COMPLETE

REMARKS:

NO NEW CONSTRUCTION HAS OCCURRED ON THE RUNWAY OR PARKING FACILITIES SINCE [REDACTED] APPROXIMATELY 20 BUILDINGS HAVE BEEN CONSTRUCTED IN THE SUPPORT AREA, AND THE OPERATIONS BUILDING APPEARS TO BE COMPLETE.

25X1

AIR ORDER OF BATTLE:

[REDACTED]
NONE DISCERNIBLE

25X1

25X1

KUN-MING/WU-CHIA-PU AIRFIELD

24-59-27N 102-44-32E

25X1

STATUS: OPERATIONAL

PHYSICAL DESCRIPTION:

2 NM SE OF KUN-MING.

UPDATED DESCRIPTION. THE AIRFIELD CONSISTS OF THE FOLLOWING FLIGHT OPERATIONS AND SUPPORT FACILITIES.

RUNWAY -- THE RUNWAY IS OPERATIONAL AND ORIENTED NE/SW. THE RUNWAY HAS A CONCRETE SURFACE AND MEASURES 9,900 BY 200 FEET. THE AIRFIELD RP IS THE CENTER OF THE RUNWAY.

PARKING FACILITIES -- THE RUNWAY IS CONNECTED TO A SINGLE PARALLEL TAXIWAY BY TWO END-CONNECTING LINKS AND THREE CROSSOVER LINKS. ONE CROSSOVER LINK CONNECTS THE RUNWAY WITH A CIVILIAN AIRCRAFT. AN ALERT APRON IS AT THE NORTH END OF THE PARALLEL TAXIWAY. A MILITARY PARKING APRON PARALLEL TO THE NORTH END OF THE TAXIWAY IS CONNECTED TO THE TAXIWAY BY THREE CROSSOVER LINKS. A PROBABLE RUNUP APRON IS AT THE SOUTH END OF THE PARALLEL TAXIWAY. A FIRING-IN BUTT IS 2,500 FEET NE OF THE RP.


SUPPORT FACILITIES -- A CIVILIAN OPERATIONS/TERMINAL AREA IS ADJACENT TO THE MAIN CIVILIAN PARKING APRON. THE AREA CONTAINS A LARGE TERMINAL/CONTROL TOWER BUILDING, TEN BARRACKS, THREE MESSHALLS, TWO ADMINISTRATION BUILDINGS, ONE AUDITORIUM, ONE

25X1

TOP SECRET RUFF

TOP SECRET RUFF

25X1
25X1



32

CHINA, COMMUNIST
AIR BASE FACILITIES

KH-9 MISSION 1207

MAINTENANCE BUILDING, TWO VEHICLE STORAGE BUILDINGS, 16 SUPPORT BUILDINGS, AND AN UNDERGROUND PERSONNEL SHELTER. A SECOND CONTROL TOWER AND WEATHER STATION ARE JUST SOUTH OF THE MILITARY PARKING APRON NEAR THE PARALLEL TAXIWAY. AN AIRCRAFT MAINTENANCE AREA CONTAINING A LARGE HANGAR AND 11 SUPPORT BUILDINGS IS CONNECTED TO THE NORTH END OF THE PARALLEL TAXIWAY BY ANOTHER TAXIWAY. A SECOND AIRCRAFT MAINTENANCE AREA CONTAINING TWO BUILDINGS AND A HARDSTAND IS 3,500 FEET NORTH OF THE RP. A CREW ALERT AREA ADJACENT TO THE ALERT APRON AT THE NORTH END OF THE RUNWAY CONTAINS THREE BARRACKS, ONE VEHICLE STORAGE BUILDING, AND SIX SUPPORT BUILDINGS. THERE ARE THREE COMMUNICATIONS FACILITIES AT THE AIRFIELD. A FACILITY JUST SOUTH OF THE CIVILIAN TERMINAL CONTAINS FIVE HORIZONTAL DIPOLE ANTENNAS. A SECOND FACILITY 3,000 FEET NW OF THE CIVILIAN TERMINAL CONTAINS TWO CONCRETE VEHICLE SHELTERS WITH A GROUND-MOUNTED STICK MAST BETWEEN THEM. ONE OF THE VEHICLE SHELTERS WAS OCCUPIED BY A VAN TRUCK. A CABLE CONNECTS THIS FACILITY TO A THIRD COMMUNICATIONS FACILITY 500 FEET TO THE NE.

THIS FACILITY CONTAINS A LATTICE TOWER WITH A POSSIBLE DISH ANTENNA MOUNTED ON IT, A STICK MAST, AND TWO CONTROL BUILDINGS. KIN-MING AIR WARNING RADAR FACILITY [REDACTED] 7 NM SW OF THE AIRFIELD, CONTAINS A BAR LOCK RADAR AND A HEIGHT-FINDING RADAR. 25X1

BARRACKS/ADMINISTRATION AREAS -- KUN-MING/WU-CHIA PA FIGHTER DIVISION HEADQUARTERS [REDACTED] IS IN A SECURED COMPOUND APPROXIMATELY 3,500 FEET NW OF THE RP. THIS FACILITY CONSISTS OF SIX ADMINISTRATION BUILDINGS, 30 BARRACKS, FIVE MESSHALLS, TWO VEHICLE STORAGE BUILDINGS, ONE AUDITORIUM, AND 26 SUPPORT BUILDINGS. 25X1

POL FACILITIES -- THREE POL STORAGE FACILITIES SERVE THE AIRFIELD. THE FIRST AREA NEAR THE CIVILIAN TERMINAL CONTAINS SEVEN HORIZONTAL POL TANKS. THE SECOND AREA, 4,000 FEET WNW OF THE RP, CONTAINS SIX BURIED VERTICAL TANKS, FIVE SUPPORT BUILDINGS, AND A FUEL TRANSFER POINT. THE THIRD AREA, 500 FEET NE OF THE SECOND AREA, CONTAINS FIVE LARGE HORIZONTAL POL TANKS, TWO SMALL HORIZONTAL TANKS, AND FOUR SUPPORT BUILDINGS.

NAVIGATIONAL AIDS -- LANDING AIDS INCLUDE THRESHOLD LIGHTS AND INNER AND OUTER MARKER BEAMS AT EITHER END OF THE RUNWAY. A FIX-4 DF SITE IS 1,000 FEET EAST OF THE NORTH END OF THE RUNWAY. TWO ELECTRONICS VANS AT THE NORTH END OF THE RUNWAY MAY BE ASSOCIATED WITH COMMUNICATIONS.

DEFENSES -- NINE ANTI-AIRCRAFT ARTILLERY (AAA) SITES ARE NORTH AND EAST OF THE AIRFIELD. EIGHT OF THE SITES ARE OCCUPIED OR HAVE AA PIECES IN NEARBY SUPPORT AREAS.

TOP SECRET RUFF



25X1

[REDACTED] TOP SECRET RUFF [REDACTED]

25X1

25X1

[REDACTED] 32

KH-9 MISSION 1207

CHINA, COMMUNIST
AIR BASE FACILITIES

AIR ORDER OF BATTLE:

[REDACTED]

25X1

36 FARMER
12 FAGOT/FRESCO

2 CRATE
1 COLT

ELECTRONIC ORDER OF BATTLE:

[REDACTED]

25X1

2 ELECTRONICS VAN TRUCK
6 PUAZO-6 FIRE DIRECTOR

4 FIRE CAN
6 PUAZO-6 FIRE-DIRECTOR

ANTI-AIRCRAFT ORDER OF BATTLE:

[REDACTED]

25X1

46 MEDIUM AA PIECE

9 AAHMG

ASSOCIATED OBJECTS:

[REDACTED]

25X1

33 CARGO TRUCK

12 POL TRUCK

[REDACTED]

25X1

[REDACTED]

25X1

[Redacted]

TOP SECRET RUFF

[Redacted]

25X1
25X1

32

KH-9 MISSION 1207

CHINA, COMMUNIST
NAVAL BASE FACILITIES

SIGNIFICANT RESULTS

CHU-HAI NAVAL FACILITY

22-24-10N 113-36-40E

[Redacted]

25X1

STATUS:OCCUPIED

REMARKS:

A SMALL TRANSVERSER WITH AN END-HAUL LAUNCHWAY AND FIVE
REPAIRWAYS HAS BEEN CONSTRUCTED ADJACENT TO THE MOLE SINCE SEP
72 [Redacted]

25X1

NAVAL ORDER OF BATTLE:

[Redacted]

25X1

4 PROB YP
3 AKL

4 LCM
1 SMALL CRAFT

[Redacted]

25X1

NAN-CHING NVL INST NTL WAR COLLEGE

32-02-48N 118-49-11E

[Redacted]

25X1

STATUS:OCCUPIED

MISSILE ORDER OF BATTLE:

[Redacted]

25X1

2 SCUD TRANSPORTER

GROUND FORCE ORDER OF BATTLE:

[Redacted]

25X1

1 A-FRAME CRANE
14 AA GUN

15 CARGO TRUCK

ASSOCIATED OBJECTS:

[Redacted]

25X1

24 POSS HORIZONTAL TANK
2 OBJECT (RESEMBLE TRACKED
TELS)

[Redacted]

25X1

[Redacted]

25X1

TOP SECRET RUFF

25X1
25X1

32

CHINA, COMMUNIST
NAVAL BASE FACILITIES

KH-9 MISSION 1207

SHANG-HAI NVB A SHIPYARD INTL

31-15-51N 121-32-56E

25X1

STATUS: OPERATIONAL

REMARKS:

THE TWO-BAY BUILDING DOWNSTREAM FROM THE WAYS AND REPORTED UNDER CONSTRUCTION IN JUN 73 [REDACTED] WAS IN THE MIDSTAGE OF CONSTRUCTION. CONSTRUCTION APPEARS TO BE COMPLETE ON THE BUILDING BEHIND THE REPAIRWAYS. A PROBABLE OSA PTFG WAS UNDER A WEATHER SHED ON WAY 3.

25X1

NAVAL ORDER OF BATTLE:

[REDACTED] - AT UPSTREAM FITTING-OUT AREA

25X1

- | | |
|--------------------|--------------|
| 1 RIGA DEGS | 1 ARL-1 ARL |
| 1 OSA PTFG | 1 YENTAI ALB |
| 1 UKURU PF | 1 AG |
| 1 POSS BATHURST PF | 1 ACTL |
| 1 T-43 MSF | 2 ATA |
| 1 SHANGHAI-II PGM | 5 YT |
| 2 LSM-1 LSM | 1 BARGE |
| 1 LCT-6 LCU | |

NAVAL ORDER OF BATTLE:

[REDACTED] - IN GRAVING DOCK

25X1

- | | |
|-------------|-----------------------|
| 1 PROB W SS | 1 PROB KAIBOKAN-II PF |
|-------------|-----------------------|

NAVAL ORDER OF BATTLE:

[REDACTED] -- ON WAYS

25X1

- | | |
|---|-----------------------------------|
| 1 POSS P-6 PT (WAY 1) | 1 POSS P-6 PT (WAY 4) |
| 1 POSS WHAMPOA PGM (WAY 1) | 1 VESSEL (WAY 4) |
| 2 SHANGHAI-II PGM (WAY 1) | 2 YAG (WAY 5, UNDER CONSTRUCTION) |
| 2 BARGE (WAY 2) | 2 SHANGHAI-II PGM (WAY 5) |
| 1 PROB OSA PTFG (WAY 3, UNDER WEATHER SHED) | |

NAVAL ORDER OF BATTLE:

[REDACTED] -- AT DOWNSTREAM FITTING-OUT AREA

25X1

- | | |
|------------------|----------|
| 1 SS | 5 YT |
| 1 ATA | 1 BARGE |
| 1 REPAIR BARGE | 2 VESSEL |
| 1 FLOATING CRANE | |

25X1

TOP SECRET RUFF

25X1

[Redacted]

TOP SECRET RUFF

[Redacted] 25X1
25X1

32

KH-9 MISSION 1207

CHINA, COMMUNIST
GROUND FORCE FACILITIES

SIGNIFICANT RESULTS

CHANG-I ARTY TNG AREA

37-00-00N 119-18-40E

[Redacted] 25X1

STATUS: OCCUPIED

PHYSICAL DESCRIPTION:

9 NM NORTH OF CHANG-I ALONG LAI-CHOU WAN (BAY).

UPDATED DESCRIPTION. THIS TRAINING AREA, EXTENDING FOR APPROXIMATELY 25 NM IN AN EAST-WEST DIRECTION, CONTAINS THE FOLLOWING TRAINING FACILITIES -- INFANTRY TRENCHES, NUMEROUS REVETTED FIRING POSITIONS, FIRING-IN BUTTS, AT LEAST SIX EIGHT-POSITION AA SITES, AT LEAST 13 SIX-POSITION AA SITES, AND A DRIVER-TRAINING AREA. THE LAI-CHOU-WAN BOMBING RANGE [Redacted] 25X1

[Redacted] APPROXIMATELY 10 NM EAST OF THE FIRING POSITIONS, MAY BE USED AS AN IMPACT AREA FOR THE ARTILLERY TRAINING. FACILITIES FOR HOUSING ARE DISPERSED IN APPROXIMATELY 20 GROUPS OF FOUR TO 15 BUILDINGS EACH THROUGHOUT THE TRAINING AREA. A TRAINING EXERCISE WAS IN PROGRESS. FOUR EIGHT-POSITION AA SITES, THREE SIX-POSITION AA SITES, AND SEVERAL FIRING POSITIONS WERE OCCUPIED. ARTILLERY AND CARGO TRUCKS WERE PARKED IN FIVE OF THE HOUSING FACILITIES. HEAVY TRACK ACTIVITY AND TRENCHING WERE IN THE FLOOD PLAIN REGION IN THE NORTHERN PART OF THE TRAINING AREA.

ANTI-AIRCRAFT ORDER OF BATTLE:

[Redacted]

25X1

62 AA GUN (IN FIRING POSITIONS)

9 ZPU-2/4 (IN FIRING POSITIONS)

GROUND FORCE ORDER OF BATTLE:

[Redacted]

25X1

24 AA GUN (IN TOW)
47 AA GUN (IN PARKING AREAS)
6 FA PIECE (IN PARKING AREA)

12 HOWITZER (IN PARKING AREA)
85 CARGO TRUCK (DISPERSED)

[Redacted]

25X1

CHIANG-SHAN ARMY BARRACKS AL 2

28-41-03N 118-32-43E

[Redacted] 25X1

STATUS: OCCUPIED

[Redacted] 25X1

TOP SECRET RUFF

25X1

25X1

32

KH-9 MISSION 1207

CHINA, COMMUNIST
GROUND FORCE FACILITIES

REMARKS:

A CONTINUED HIGH LEVEL OF ACTIVITY WAS OBSERVED IN AREA A. AT LEAST 27 UNIDENTIFIED TANK TRUCKS, PROBABLE POL TANKS (TEN LARGE, 43 MEDIUM, AND APPROXIMATELY 65 SMALL), AND SEVERAL STACKS OF UNIDENTIFIED MATERIAL WERE OBSERVED. THE TANK DRIVING RANGE IN AREA B REMAINS UNUSED, AND FOUR TRUCKS WERE IN THE MAINTENANCE AREA.

GROUND FORCE ORDER OF BATTLE:

4 CARGO TRUCK
1 TRACTOR TRUCK (WITH TRAILER)
27 TANK TRUCK (IN AREA A)

25X1

ASSOCIATED OBJECTS:

118 PROB POL TANK (10 LARGE, 43 MEDIUM, 65 SMALL)

25X1

25X1

HSING-CHENG BKS A HQ 1NF DIV AL 1

40-38-44N 120-42-49E

25X1

STATUS:OCCUPIED

GROUND FORCE ORDER OF BATTLE:

4 MEDIUM TANK (0.5 NM WEST OF AREA D)
18 AA GUN (IN AREA B)
18 CARGO TRUCK (IN AREA B)
10 CARGO TRUCK (IN AREA A)

25X1

25X1

HUANG-PEI ABN DIV HQ + BKS AL 2

30-52-14N 114-19-35E

25X1

STATUS:OCCUPIED

REMARKS:

ONE BARRACKS AND FOUR SUPPORT BUILDINGS WERE UNDER CONSTRUCTION IN THE INSTALLATION. A LARGE FORMATION OF TROOPS WAS SEEN ON ONE OF THE ATHLETIC FIELDS.

GROUND FORCE ORDER OF BATTLE:

25X1

25X1

TOP SECRET RUFF

[Redacted]

TOP SECRET RUFF

[Redacted]

25X1
25X1
25X1

[Redacted]

32

KH-9 MISSION 1207

CHINA, COMMUNIST
GROUND FORCE FACILITIES

28 CARGO TRUCK
1 PROB TRUCK-MOUNTED CRANE
1 VEHICLE

[Redacted]

25X1

LEPO BORDER OUTPOST

27-55-0/N 091-49-0/E

[Redacted]

25X1

STATUS:OCCUPIED

PHYSICAL DESCRIPTION:

9 NM EAST OF THE CHINA/INDIA BORDER.

UPDATED DESCRIPTION. THE WALL-SECURED OUTPOST CONTAINS SIX BARRACKS AND FIVE STORAGE/SUPPORT BUILDINGS.

GROUND FORCE ORDER OF BATTLE:

[Redacted]

NONE DISCERNIBLE

25X1

[Redacted]

25X1

MAN-CHENG ARMY BKS AL 2

38-59-40N 115-17-43E

[Redacted]

25X1

STATUS:OCCUPIED

PHYSICAL DESCRIPTION:

11.2 NM NW OF PAO-TING.

UPDATED DESCRIPTION. THE REGIMENT-SIZED INSTALLATION CONSISTS OF TWO SEPARATE WALL-SECURED AREAS.

AREA A CONTAINS 12 BARRACKS, THREE ADMINISTRATION BUILDINGS, ONE AUDITORIUM, FOUR BARRACKS/SUPPORT BUILDINGS, THREE MESSHALLS, SIX VEHICLE/EQUIPMENT STORAGE BUILDINGS, AND SEVEN SUPPORT BUILDINGS. TWENTY-NINE SEPARATELY SECURED QUARTERS ARE ADJACENT TO THE NORTH.

AREA B, 2,625 FEET WEST OF AREA A, CONTAINS SIX BARRACKS, ONE ADMINISTRATION BUILDING, TWO MESSHALLS, SIX VEHICLE/EQUIPMENT STORAGE BUILDINGS, AND FIVE SUPPORT BUILDINGS.

GROUND FORCE ORDER OF BATTLE:

[Redacted] -- IN AREA A

18 FA PIECE

8 CARGO TRUCK

25X1

[Redacted]

25X1

TOP SECRET RUFF

25X1

25X1

32

KH-9 MISSION 1207

CHINA, COMMUNIST
GROUND FORCE FACILITIES

GROUND FORCE ORDER OF BATTLE:

-- IN AREA B
24 FA PIECE

4 CARGO TRUCK

25X1

25X1

NING-CHING ARMY BKS SOUTH AL 2

29-33-15N 098-35-25E

25X1

STATUS:OCCUPIED

PHYSICAL DESCRIPTION:

2.5 NM SOUTH OF NING-CHING.

UPDATED DESCRIPTION. THE INSTALLATION CONSISTS OF 20
BARRACKS-TYPE BUILDINGS, 13 STORAGE/SUPPORT BUILDINGS, AND
SEVERAL ANIMAL PENS.

GROUND FORCE ORDER OF BATTLE:

NONE DISCERNIBLE

25X1

25X1

NING-PO ARMY BARRACKS AL 3

29-45-00N 121-38-00E

25X1

STATUS:OCCUPIED

REMARKS:

ALL CONSTRUCTION (PREVIOUSLY REPORTED) IS COMPLETE. AREA B NOW
CONTAINS FOUR (NEW) LARGE VEHICLE STORAGE BUILDINGS CAPABLE OF
STORING OVER 100 VEHICLES.

GROUND FORCE ORDER OF BATTLE:

7 CARGO TRUCK (5 IN AREA B)

25X1

25X1

SUI-HSIEN ARMY BKS AL 1

31-45-10N 113-25-20E

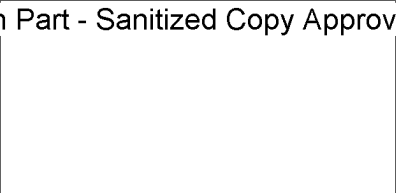
25X1

STATUS:OCCUPIED

26

TOP SECRET RUFF

25X1



TOP SECRET RUFF



25X1
25X1



32

KH-9 MISSION 1207

CHINA, COMMUNIST
GROUND FORCE FACILITIES

GROUND FORCE ORDER OF BATTLE:



10 CARGO TRUCK

1 TRAILER

25X1



25X1

SUI-HSIEN ARMY BKS AL 2

31-47-03N 113-25-27E



25X1

STATUS:OCCUPIED

GROUND FORCE ORDER OF BATTLE:



3 AA GUN

3 CARGO TRUCK

25X1



25X1

TANG-YANG STOR AREA

30-53-20N 111-50-05E



25X1

STATUS:UNDER CONSTRUCTION

REMARKS:

CONSTRUCTION WAS CONTINUING IN THE STORAGE AREA. THE TWO STORAGE BUILDINGS UNDER CONSTRUCTION WERE COMPLETE. NINE STORAGE BUILDINGS AND 18 SUPPORT BUILDINGS HAVE BEEN BUILT SINCE JUL 72. THE ROADBED FOR THE RAIL SPUR APPEARED TO BE COMPLETE BUT TRACKS HAVE NOT BEEN LAID.

25X1

GROUND FORCE ORDER OF BATTLE:



3 CARGO TRUCK

10 VEHICLE/PIECE OF EQUIP

25X1



25X1

TU-HA-MA-CHING ARTY TESTING RANGE

40-50-54N 109-37-45E




25X1

STATUS:OCCUPIED

PHYSICAL DESCRIPTION:

17 NM NW OF PAO-TOU INDUSTRIAL COMPLEX.

UPDATED DESCRIPTION. THE INSTALLATION CONSISTS OF A FIRING AREA AND A SUPPORT AREA. THE RAIL-SERVED SUPPORT AREA CONSISTS OF A WALL-SECURED MAINTENANCE PREPARATION AREA, A HOUSING AREA,



25X1

TOP SECRET RUFF



TOP SECRET RUFF



25X1
25X1
25X1


32

KH-9 MISSION 1207

CHINA, COMMUNIST
GROUND FORCE FACILITIES

AND A WALL-SECURED MUNITIONS STORAGE AREA. THE MAINTENANCE PREPARATION AREA CONSISTS OF ONE LARGE MAINTENANCE BUILDING, FIVE VEHICLE/EQUIPMENT MAINTENANCE BUILDINGS, ONE HEATING PLANT, ONE WATER TOWER, ONE PROBABLE CLASSROOM, ONE THREE-BAY MUNITIONS STORAGE REVETMENT, TWO PARTIALLY UNDERGROUND BUNKERS, AND SEVEN SMALL SUPPORT BUILDINGS. THE HOUSING AREA IS ON THE NE CORNER OF THE COMPOUND AND CONSISTS OF 13 BARRACKS, ONE ADMINISTRATION BUILDING, AND FOUR STORAGE BUILDINGS. A WALL-SECURED MUNITIONS STORAGE AREA WITH THREE REVETTED AMMUNITION STORAGE BUNKERS AND TWO FUSE BUNKERS IS 0.5 NM SE OF THE FACILITY. THE FIRING AREA IS DIRECTLY EAST OF THE FACILITY AND CONSISTS OF 22 REVETTED FIRING POSITIONS AND 29 CALIBRATION TOWERS EXTENDING IN A LINE FOR APPROXIMATELY 13 NM DOWN RANGE.

GROUND FORCE ORDER OF BATTLE:



23 PROB AA GUN

25X1



25X1

WU-CHANG ID DIV HQ A ARMY BKS AL 6

30-31-53N 114-20-34E



25X1

STATUS:OCCUPIED

REMARKS:

ELEVEN SMALL MULTISTORY BARRACKS HAVE BEEN CONSTRUCTED ON THE HILLSIDE AT THE NE CORNER OF THE FACILITY. A PREVIOUSLY EXISTING BUT UNREPORTED TWO-LANE OBSTACLE COURSE WAS ON THE ATHLETIC FIELD.

GROUND FORCE ORDER OF BATTLE:



1 CARGO TRUCK

3 PROB VEHICLE


25X1



25X1

YANG-LIU-CHING ARMY BKS SE AL 2

39-07-06N 117-00-22E



25X1

STATUS:OCCUPIED

PHYSICAL DESCRIPTION:

1.2 NM SOUTH OF YANG-LIN-CHING.
UPDATED DESCRIPTION. THIS REGIMENTAL-SIZED ARMY BARRACKS CONSISTS OF 28 BARRACKS, TWO MESSHALLS, ONE AUDITORIUM, FOUR

28

TOP SECRET RUFF



25X1



TOP SECRET RUFF



25X1
25X1
25X1



32

KH-9 MISSION 1207

CHINA, COMMUNIST
GROUND FORCE FACILITIES

ADMINISTRATION BUILDINGS, ONE DISPENSARY/HOSPITAL, ONE HEATING PLANT, THREE QUARTERS, ONE WATER TOWER, ONE PROBABLE WATER TREATMENT FACILITY, 13 SMALL SUPPORT BUILDINGS, NINE STORAGE BUILDINGS, ONE WEAPONS PARK, ONE PARADE FIELD, AND TWO AMMUNITION STORAGE AREAS (ONE AT THE SOUTH END OF THE INSTALLATION CONTAINING FOUR STORAGE BUILDINGS AND ONE AT THE NORTH END OF THE FACILITY CONTAINING TEN STORAGE BUILDINGS AND ONE ADMINISTRATION BUILDING). A DEPENDENTS HOUSING AREA CONTAINS 35 QUARTERS, ONE MESSHALL, AND ONE ADMINISTRATION BUILDING. ACTIVITY WAS OBSERVED ON THE PARADE FIELD AROUND WEAPONS OR PIECES OF EQUIPMENT.

GROUND FORCE ORDER OF BATTLE:



25X1

6 37MM AA GUN
16 CARGO TRUCK
PIECE OF EQUIPMENT
(SEVERAL, ON PARADE FIELD)



25X1

OTHER RESULTS-NO APPARENT CHANGE

NING-CHING ARMY BKS


29-40-40N 098-35-40E



25X1

STATUS: OCCUPIED

GROUND FORCE ORDER OF BATTLE:



25X1

NONE DISCERNIBLE



25X1



TOP SECRET RUFF

25X1
25X1

32

CHINA, COMMUNIST
INDUSTRY

KH-9 MISSION 1207

SIGNIFICANT RESULTS

SHANG-HAI SHIPYARD CHUNG-HUA

31-17-03N 121-33-34E

25X1

STATUS: OPERATIONAL

REMARKS:

A LUTA DDGS WAS LAUNCHED FROM BUILDINGWAY 3 [REDACTED]
[REDACTED] THE LUTA DDGS WAS FIRST OBSERVED UNDER CONSTRUCTION ON
[REDACTED] IT WAS AT THE FITTING-OUT
AREA. THE FOUR RIVER CRAFT WITH HIGH-SPEED HULLS REPORTED IN
JUN 73 [REDACTED] ARE PROBABLE COVERED LIGHTERS (YF).

25X1
25X1
25X1
25X1

NAVAL ORDER OF BATTLE:

[REDACTED] -- AT FITTING-OUT AREA

25X1

- | | |
|-------------------|------------------|
| 1 SHANGHAI II PGM | 1 FLOATING CRANE |
| 2 AKL | 10 YF (AT LEAST) |
| 7 YT | 2 PROB TRAWLER |

NAVAL ORDER OF BATTLE:

[REDACTED] -- ON WAYS

25X1

- 1 LUTA DDGS (WAY 3)

NAVAL ORDER OF BATTLE:

[REDACTED] -- AT FITTING-OUT AREA

25X1

- | | |
|-------------------|------------------|
| 1 LUTA DDGS | 2 FLOATING CRANE |
| 1 SHANGHAI II PGM | 2 AKL |
| 6 YT | 10 YF |

NAVAL ORDER OF BATTLE:

[REDACTED] -- ON WAYS

25X1

- | | |
|--------------------------------------|--------------------------------------|
| 1 AKL (WAY 1, UNDER
CONSTRUCTION) | 1 AKL (WAY 2, UNDER
CONSTRUCTION) |
|--------------------------------------|--------------------------------------|

25X1

WU-HAN SHIPYARD CHING-SHAN

30-39-38N 114-25-59E

25X1

STATUS: OPERATIONAL

REMARKS:

THE TRANSVERSER WAS BEING WIDENED WITH SEVEN OF EIGHT OPEN

25X1

TOP SECRET RUFF

[REDACTED]

TOP SECRET RUFF

[REDACTED]

25X1
25X1

[REDACTED]

32

CHINA, COMMUNIST
INDUSTRY

KH-9 MISSION 1207

BUILDINGWAYS SERVICEABLE. THE BUILDING REPORTED UNDER
CONSTRUCTION [REDACTED] IS COMPLETE. WALL SUPPORT BEAMS FOR A LARGE BUILDING (AT LEAST THREE BAYS) WERE LAID OUT IN THE CENTRAL AREA OF THE YARD. SIMILAR BEAMS INDICATED THAT TWO PROBABLE FABRICATION BUILDINGS IN THE SW CORNER OF THE FACILITY WERE BEING EXTENDED. TWO SECTIONS OF A [REDACTED] FLAT-BOTTOM VESSEL WERE ON ONE OF THE BUILDINGWAYS.

25X1
25X1

NAVAL ORDER OF BATTLE:

[REDACTED] -- ON BUILDINGWAYS
11 SMALL CRAFT

25X1

NAVAL ORDER OF BATTLE:

[REDACTED] - AT FITTING-OUT BARGE
1 PASSENGER FERRY 11 SMALL CRAFT
1 CARGO FERRY

25X1

[REDACTED]

25X1

[REDACTED]

25X1

[Redacted]

TOP SECRET RUFF

[Redacted]

25X1
25X1
25X1

[Redacted]

32

KH-9 MISSION 1207

CZECHOSLOVAKIA
GROUND FORCE FACILITIES

SIGNIFICANT RESULTS

BANSKA BYSTRICA ARMY BKS POHRONSKE 004

48-42-51N 019-08-11E

[Redacted]

25X1

STATUS:OCCUPIED

PHYSICAL DESCRIPTION:

1 NM SW OF BANSKA BYSTRICA.

UPDATED DESCRIPTION. THE INSTALLATION CONTAINS ONE
ADMINISTRATION BUILDING, FIVE MULTISTORY BARRACKS, SIX STORAGE
BUILDINGS, TEN VEHICLE STORAGE SHEDS, EIGHT SUPPORT BUILDINGS,
AND AN AUDITORIUM.

GROUND FORCE ORDER OF BATTLE:

[Redacted]

43 POSS PMS

12 VEHICLE/PIECE OF EQUIP

25X1

[Redacted]

25X1

BRNO ARMY BARRACKS

49-13-00N 016-39-00E

[Redacted]

25X1

STATUS:OCCUPIED

PHYSICAL DESCRIPTION:

ON NW EDGE OF BRNO.

FIRST NPIC DESCRIPTION. THE SECURED INSTALLATION CONTAINS
FIVE STORAGE BUILDINGS AND TWO VEHICLE STORAGE BUILDINGS.

GROUND FORCE ORDER OF BATTLE:

[Redacted]

12 VEHICLE/PIECE OF EQUIP

25X1

[Redacted]

25X1

HOLYSOV BARRACKS 1

49-36-51N 013-05-27E

[Redacted]

25X1

STATUS:OCCUPIED

GROUND FORCE ORDER OF BATTLE:

[Redacted]

2 MTU

20 CARGO TRUCK (AT LEAST)

20 VEHICLE (AT LEAST)

25X1

33

[Redacted]

25X1

TOP SECRET RUFF

TOP SECRET RUFF

25X1

25X1

32

KH-9 MISSION 1207

CZECHOSLOVAKIA
GROUND FORCE FACILITIES

25X1

KLATOVY TNG AREA 404

49-24-49N 013-16-36E

25X1

STATUS: OPERATIONAL

GROUND FORCE ORDER OF BATTLE:

25X1

4 VEHICLE/PIECE OF EQUIP

25X1

LEVICE ARMY BARRACKS MILAN HODZA 2

48-13-09N 018-35-33E

25X1

STATUS: OCCUPIED

GROUND FORCE ORDER OF BATTLE:

25X1

122 TANK
2 SCISSOR BRIDGE
5 ARV
6 POSS OT-65
28 OT-810

3 TRACKED VEHICLE
8 CARGO TRUCK
15 CARGO TRAILER
7 VEHICLE/PIECE OF EQUIP

25X1

OREMOV LAZ TRAINING AREA 401

48-23-10N 019-16-20E

25X1

STATUS: OCCUPIED

REMARKS:

THE THIRD LARGE APARTMENT BUILDING HAS BEEN COMPLETED.

GROUND FORCE ORDER OF BATTLE:

25X1

44 VEHICLE/PIECE OF EQUIP

25X1

34

TOP SECRET RUFF

25X1

Page Denied

Next 10 Page(s) In Document Denied

[REDACTED]

TOP SECRET RUFF

[REDACTED]

25X1
25X1
25X1

32

KH-9 MISSION 1207

HUNGARY
GROUND FORCE FACILITIES

SIGNIFICANT RESULTS

EGER ARMY BARRACKS BEM JOZSEF 2

47-54-10N 020-21-50E

[REDACTED]

25X1

STATUS:OCCUPIED

REMARKS:

ADDITIONAL ORDER OF BATTLE FOR THIS INSTALLATION IS REPORTED WITH EGER VEHICLE PARK [REDACTED] APPROXIMATELY 2,000 FEET NORTH OF THE INSTALLATION.

25X1

GROUND FORCE ORDER OF BATTLE:

[REDACTED]

25X1

EGER ARMY BARRACKS DOBO ISTVAN 1

47-54-17N 020-21-38E

[REDACTED]

25X1

STATUS:OCCUPIED

PHYSICAL DESCRIPTION:

IN THE NW SECTION OF EGER ACROSS THE STREET TO THE NORTH OF EGER ARMY BARRACKS BEM JOZSEF E [REDACTED] UPDATED DESCRIPTION. THIS SECURED INSTALLATION CONSISTS OF ONE IRREGULARLY SHAPED TWO-STORY ADMINISTRATION BUILDING, ONE L-SHAPED TWO-STORY ADMINISTRATION BUILDING, FIVE THREE-STORY BARRACKS, ONE TWO-STORY PROBABLE OFFICERS/NCO QUARTERS, ONE SINGLE-DEPTH APPROXIMATELY 20-BAY VEHICLE SHED, ONE SINGLE-DEPTH APPROXIMATELY TEN-BAY VEHICLE SHED, TWO SINGLE-DEPTH APPROXIMATELY SIX-BAY VEHICLE SHEDS, ONE DRIVE-THROUGH GATE SECURITY BUILDING, AND FIVE SUPPORT BUILDINGS. ADDITIONAL ORDER OF BATTLE IS REPORTED WITH EGER VEHICLE PARK [REDACTED], APPROXIMATELY 2,000 FEET NORTH OF THE INSTALLATION.

25X1

25X1

GROUND FORCE ORDER OF BATTLE:

[REDACTED]

2 CARGO TRUCK

7 VEHICLE/PIECE OF EQUIP

25X1

[REDACTED]

25X1

[REDACTED]

25X1

[REDACTED]

TOP SECRET RUFF

[REDACTED]

25X1
25X1

32

KH-9 MISSION 1207

HUNGARY
GROUND FORCE FACILITIES

EGER ORDNANCE DEPOT N

47-55-00N 020-22-00E

[REDACTED]

25X1

STATUS:OCCUPIED

PHYSICAL DESCRIPTION:

ON THE NW EDGE OF EGER.

UPDATED DESCRIPTION. THIS SECURED INSTALLATION SERVES AS THE VEHICLE MAINTENANCE AND STORAGE AREA FOR EGER ARMY BARRACKS DOBO ISTVAN 1 [REDACTED] AND EGER ARMY BARRACKS BEM JOZSEF 2 [REDACTED] APPROXIMATELY 2,000 FEET SOUTH. FACILITIES INCLUDE THREE VEHICLE MAINTENANCE BUILDINGS, ONE SINGLE-DEPTH APPROXIMATELY SEVEN-BAY VEHICLE SHED, TWO DOUBLE-DEPTH APPROXIMATELY FIVE-BAY PROBABLE VEHICLE SHEDS, 12 SUPPORT OR STORAGE BUILDINGS, AND EXTENSIVE OPEN POL DRUM STORAGE. A SMALL-ARMS FIRING RANGE WITH A FIRING SHED IS ON THE NORTH SIDE OF THE INSTALLATION.

25X1
25X1

GROUND FORCE ORDER OF BATTLE:

[REDACTED]

25X1

- 62 TANK
- 31 APC
- 54 CARGO TRUCK
- 12 PROB CARGO TRUCK
- 1 PROB UAZ-69

- 2 PROB MDK-2 DITCHER
- 11 PROB DOUBLE-AXLE TRAILER
- 16 PROB SINGLE-AXLE TRAILER
- 7 VEHICLE/PIECE OF EQUIP

[REDACTED]

25X1

GYOR TRAINING AREA NORTHEAST 409

47-42-46N 017-41-34E

[REDACTED]

25X1

STATUS:NOT OPERATIONAL

REMARKS:

THE WHEELED-VEHICLE DRIVER-TRAINING AREA HAS BEEN REMOVED. A LARGE AREA HAS BEEN CLEARED WHERE SIX BUILDINGS WERE UNDER CONSTRUCTION AND FOUR BUILDINGS APPEARED TO BE EXTERNALLY COMPLETE.

GROUND FORCE ORDER OF BATTLE:

[REDACTED]

25X1

[REDACTED]

25X1

48

[REDACTED]

25X1

TOP SECRET RUFF

c

a

.

o

[Redacted]

TOP SECRET RUFF

[Redacted]

25X1
25X1
25X1

32

KH-9 MISSION 1207

INDIA
AIR BASE FACILITIES

SIGNIFICANT RESULTS

COCHIN AIRFIELD

09-56-40N 076-16-19E

[Redacted]

25X1

STATUS: OPERATIONAL

PHYSICAL DESCRIPTION:

IN THE SW CORNER OF WILLINGDON ISLAND AND 2 NM SE OF COCHIN.

UPDATED DESCRIPTION. THE AIRFIELD CONSISTS OF TWO INTERSECTING RUNWAYS. ONE IS A 5,400- X 150-FOOT NNW/SSE SERVICEABLE ASPHALT RUNWAY AND THE SECOND IS A 4,650- X 150-FOOT WNW/ESE SERVICEABLE ASPHALT RUNWAY.

FACILITIES INCLUDE FOUR TAXIWAYS (THREE LINK AND ONE PARALLEL), THREE PARKING APRONS, AND ONE HELICOPTER APRON. ADDITIONAL FACILITIES INCLUDE AN OPERATIONS BUILDING WITH A CONTROL TOWER, ONE TERMINAL BUILDING, FOUR ADMINISTRATION BUILDINGS, EIGHT HANGARS (ONE UNDER CONSTRUCTION), NINE SHOPS, AND 36 SUPPORT/STORAGE BUILDINGS.

THE REFERENCE POINT (RP) IS THE INTERSECTION OF THE RUNWAYS.

A POL STORAGE AREA IS APPROXIMATELY 2,640 FEET SE OF THE RP AND CONTAINS AN UNKNOWN NUMBER OF POL TANKS, ONE PUMP SHED, FOUR SUPPORT BUILDINGS, AND ONE VEHICLE PARKING SHED. A VEHICLE STORAGE AREA IS APPROXIMATELY 1,400 FEET NE OF THE RP AND CONTAINS SEVEN VEHICLE STORAGE SHEDS AND TWO SUPPORT BUILDINGS.

AIR ORDER OF BATTLE:

6 SEA HAWK (2 DERELICT)
1 ALIZE (PROB DERELICT)
1 AVRO-748
1 C-47
1 SEA HAWK (W/WINGS
REMOVED)

2 PROB ALOUETTE
3 LIGHT AIRCRAFT (2
TWIN-ENGINE)

25X1

ASSOCIATED OBJECTS:

2 CARGO TRUCK

1 CRANE

25X1

[Redacted]

25X1

[Redacted]

25X1

-

-

-

-



TOP SECRET RUFF



25X1
25X1



32


KH-9 MISSION 1207

KOREA, NORTH
COMMO/ELEC/RADAR FACILITIES

SIGNIFICANT RESULTS

CHUNGAM PROB RADREL STA

40-34-14N 126-12-35E



25X1

STATUS:OCCUPIED

PHYSICAL DESCRIPTION:

12.5 NM WSW OF CHUNGAM.

THE NEWLY IDENTIFIED PROBABLE RADREL STATION CONSISTS OF ONE CONTROL/TUNING BUILDING AND TWO SELF-SUPPORTING STEEL LATTICE TOWERS. DUE TO THE SCALE OF THE PHOTOGRAPHY, MICROWAVE DISHES WERE NOT DISCERNIBLE.

TGT DIAM -- 200 FT. ELEV -- 6,500 FT.



25X1

MAP SOURCE REFERENCE:
200-0290-23



25X1



25X1

[Redacted]

TOP SECRET RUFF

[Redacted]

25X1

25X1

32

KH-9 MISSION 1207

KOREA, NORTH
GROUND FORCE FACILITIES

SIGNIFICANT RESULTS

HOEYANG MILITARY AREA NW

38-45-30N 127-34-02E

[Redacted]

25X1

STATUS: OCCUPIED

PHYSICAL DESCRIPTION:

3.4 NM NW OF HOEYANG.

UPDATED DESCRIPTION. THIS IS THE FIRST REPORT ON THIS FACILITY ON PHOTOGRAPHY OF THIS SCALE AND RESOLUTION. THE FACILITY CONSISTS OF TWO C-SHAPED ADMINISTRATION BUILDINGS, FOUR BARRACKS, ONE MESSHALL, ONE LARGE MONITOR-ROOFED FABRICATION BUILDING, ONE AUDITORIUM, TWO VEHICLE SHEDS, SEVEN REVETTED STORAGE BUILDINGS, TWO EARTH-MOUNDED BLAST-SHIELD PROTECTED TUNNEL ENTRANCES, 19 QUARTERS, AND 20 STORAGE/SUPPORT BUILDINGS.

GROUND FORCE ORDER OF BATTLE:

[Redacted]

25X1

8 FA PIECE (LIGHT)

7 TRUCK

[Redacted]

25X1

[Redacted]

25X1



TOP SECRET RUFF



25X1



25X1

32


KH-9 MISSION 1207

MONGOLIA
AIR BASE FACILITIES

SIGNIFICANT RESULTS

ONDORHAAN AIRFIELD

47-18-20N 110-36-50E



25X1

STATUS: OPERATIONAL

PHYSICAL DESCRIPTION:

0.5 NM WEST OF ONDORHAAN.

UPDATED DESCRIPTION. THIS AIRFIELD CONSISTS OF A 7,900- X 135-FOOT NE/SW SERVICEABLE GRADED-EARTH RUNWAY AND A 5,200- X 75-FOOT NW/SE SERVICEABLE GRADED-EARTH RUNWAY. THE SUPPORT AREA CONTAINS 15 DETERIORATED REVETMENTS AND MANY FOUNDATIONS FOR RAZED BUILDINGS. THERE ARE TWO ADMINISTRATION BUILDINGS AND FOUR SUPPORT BUILDINGS. A PROBABLE HORIZONTAL POL TANK WAS OBSERVED IN A REVETMENT.

AIR ORDER OF BATTLE:



1 COLT


25X1



25X1



25X1



TOP SECRET RUFF



25X1
25X1
25X1



32

MONGOLIA

KH-9 MISSION 1207

GROUND FORCE FACILITIES

SIGNIFICANT RESULTS

CHOYBALSAN ARMY BKS AL 8

48-01-10N 114-31-20E



25X1

STATUS: OCCUPIED

GROUND FORCE ORDER OF BATTLE:



25X1

10 MEDIUM TANK
3 BTR-60PB
16 PMP
8 TMM
2 MDK-2
1 BTM

4 UAZ-69
71 POL TRUCK
73 CARGO TRUCK
61 TRUCK
7 CARGO TRAILER
6 VEHICLE/PIECE OF EQUIP



25X1

TOP SECRET RUFF



25X1



TOP SECRET RUFF



25X1
25X1

32

KH-9 MISSION 1207

PARACEL ISLANDS
MISCELLANEOUS

SIGNIFICANT RESULTS

WOODY ISLAND

16-50-00N 112-20-00E



25X1

STATUS: OPERATIONAL

REMARKS:

THIS WAS THE FIRST OBSERVATION OF NAVAL COMBATANTS WITHIN THE HARBOR AREA. NUMEROUS NAVAL COMBATANTS WERE OBSERVED WITHIN THE VICINITY OF WOODY ISLAND [REDACTED] COVERAGE. THIS WAS THE FIRST SIGHTING OF SUBMARINES IN THE PARACEL ISLANDS.

25X1

NAVAL ORDER OF BATTLE:

[REDACTED] - IN HARBOR AREA

4 P-4 PT

2 SMALL CRAFT

1 AKL

25X1

NAVAL ORDER OF BATTLE:

[REDACTED] - ENTERING HARBOR

1 POSS COMBATANT
(UNIDENTIFIED)

25X1

NAVAL ORDER OF BATTLE:

[REDACTED] - OUTSIDE HARBOR AREA

2 PROB R SS

1 SHANGHAI-II PGM

25X1

NAVAL ORDER OF BATTLE:

[REDACTED] - IN HARBOR AREA

8 SHANGHAI-II PGM

1 AKL

4 PROB HUCHWAN PTH

4 SMALL CRAFT

25X1



25X1



25X1

TOP SECRET RUFF

[Redacted]

TOP SECRET RUFF

[Redacted]

25X1
25X1
25X1

[Redacted]

32

KH-9 MISSION 1207

POLAND
GROUND FORCE FACILITIES

OTHER RESULTS-NO APPARENT CHANGE

TRZEBIATOW ARMY BARRACKS 1/7

54-03-07N 015-15-31E

[Redacted]

25X1

STATUS:OCCUPIED

GROUND FORCE ORDER OF BATTLE:

[Redacted]

25X1

NONE DISCERNIBLE

[Redacted]

25X1

TRZEBIATOW ARMY BKS 006/SAM SPT FAC 2

54-03-12N 015-18-35E

[Redacted]

25X1

STATUS:OCCUPIED

GROUND FORCE ORDER OF BATTLE:

[Redacted]

25X1

NONE DISCERNIBLE

[Redacted]

25X1

[Redacted]

25X1

[Redacted]

TOP SECRET RUFF

[Redacted] 25X1
[Redacted] 25X1

32

KH-9 MISSION 1207

ROMANIA
COMMO/ELEC/RADAR FACILITIES

SIGNIFICANT RESULTS

BUCURESTI/PANTELIMON AW RADAR FAC

44-28-48N 026-13-48E 25X1
[Redacted]

STATUS:UNOCCUPIED

REMARKS:
THE SITE WAS UNOCCUPIED.

ELECTRONIC ORDER OF BATTLE:

[Redacted]

25X1

NONE DISCERNIBLE

[Redacted]

25X1

ROVINE/ARAD AW RADAR FAC

46-10-36N 021-02-46E 25X1
[Redacted]

STATUS:OPERATIONAL

PHYSICAL DESCRIPTION:

1.2 NM NORTH OF ROVINE AND 9 NM WEST OF ARAD/CEALA AIRFIELD

FIRST NPIC DESCRIPTION. THIS SECURED FACILITY CONSISTS OF
THREE RADAR MOUNDS, SIX SLOT REVETMENTS, ONE CONTROL BUILDING,
AND 20 SMALL BUILDINGS.

25X1

TGT DIAM -- 2,000 FT. ELEV -- 350 FT.

ELECTRONIC ORDER OF BATTLE:

[Redacted]

25X1

1 PROB BAR LOCK
1 HEIGHT FINDER

1 PROB RADAR

[Redacted]

25X1

MAP SOURCE REFERENCE:
200-0251-12




[Redacted]

25X1

[Redacted] 25X1

TOP SECRET RUFF

25X1
25X1
25X1



32


ROMANIA
AIR BASE FACILITIES

KH-9 MISSION 1207

SIGNIFICANT RESULTS

SATU MARE AIRFIELD

47-43-00N 022-53-10E



25X1

STATUS: UNDER CONSTRUCTION

REMARKS:

A NEW NORTH/SOUTH RUNWAY WAS IN THE VERY EARLY STAGES OF CONSTRUCTION ON THE SITE OF THE SOD LANDING FIELD. PRELIMINARY EARTH GRADING INDICATED THAT THE RUNWAY WILL HAVE DIMENSIONS OF AT LEAST 8,200 X 200 FEET. SIX CONSTRUCTION SUPPORT BUILDINGS HAVE BEEN CONSTRUCTED NEXT TO THE HANGAR.

AIR ORDER OF BATTLE:



1 SMALL STRAIGHT-WING

25X1

ASSOCIATED OBJECTS:



12 TRUCK

9 VEHICLE/PIECE OF EQUIP

25X1



25X1

TOP SECRET RUFF



25X1



TOP SECRET RUFF



25X1
25X1

32


KH-9 MISSION 1207

ROMANIA
GROUND FORCE FACILITIES

SIGNIFICANT RESULTS

FOCSANI AMMO DPO SOUTH 1

45-37-40N 027-09-20E



25X1

STATUS: UNDER CONSTRUCTION

PHYSICAL DESCRIPTION:

3.5 NM SOUTH OF FOCSANI.

THE NEWLY IDENTIFIED DOUBLE-SECURED, ROAD- AND RAIL-SERVED FACILITY WAS IN THE LATE STAGES OF CONSTRUCTION AND CONSISTS OF EIGHT LARGE REVETTED STORAGE BUILDINGS, ONE MEDIUM-SIZED REVETTED STORAGE BUILDING, FOUR MEDIUM-SIZED STORAGE BUILDINGS UNDER CONSTRUCTION, TWO SMALL STORAGE BUILDINGS UNDER CONSTRUCTION, A RAIL TRANSHIPMENT POINT UNDER CONSTRUCTION, AND EIGHT STORAGE/SUPPORT BUILDINGS.

TGT DIAM -- 10,000 FT. ELEV -- 200 FT.

GROUND FORCE ORDER OF BATTLE:



NONE DISCERNIBLE

25X1



25X1

MAP SOURCE REFERENCE:


200-0250-11



25X1

SACU TNG AREA 401

45-35-50N 022-06-09E



25X1

STATUS: OPERATIONAL

PHYSICAL DESCRIPTION:

10 NM SE OF LUGOJ AND 3 NM SE OF GAVOIDIA.

UPDATED DESCRIPTION. THIS SECURED TRAINING AREA CONTAINS A THREE-LANE TANK/ASSAULT-GUN RANGE WITH TWO RANGE CONTROL BUILDINGS AND A CENTRAL FIRE CONTROL BUILDING, A TANK MINIATURE RANGE WITH A RANGE FIRING BUILDING, AND TWO SUPPORT BUILDINGS.

GROUND FORCE ORDER OF BATTLE:




5 T-54/55 TANK

25X1

61

TOP SECRET RUFF



25X1



TOP SECRET RUFF



25X1



25X1

32

ROMANIA

KH-9 MISSION 1207

GROUND FORCE FACILITIES



25X1

TURDA TRAINING AREA SSE

46-32-30N 023-47-30E



25X1

STATUS: OPERATIONAL

GROUND FORCE ORDER OF BATTLE:



25X1

5 T-54/55 TANK


1 SU-85/100



25X1



25X1



TOP SECRET RUFF



25X1

25X1

32


KH-9 MISSION 1207

ROMANIA
LOGISTICS

SIGNIFICANT RESULTS

GALATI POL STOR AREA WSW

45-25-25N 028-08-20E



25X1

STATUS: UNDER CONSTRUCTION

PHYSICAL DESCRIPTION:

6.5 NM WSW OF GALATI,

THE NEWLY IDENTIFIED SECURED FACILITY CONSISTS OF ONE VERTICAL STORAGE TANK, ONE VERTICAL STORAGE TANK UNDER CONSTRUCTION, ONE VERY LARGE VERTICAL STORAGE TANK UNDER CONSTRUCTION, ONE ADMINISTRATION BUILDING, TWO PUMPHOUSES, THREE STORAGE/SUPPORT BUILDINGS, AND ONE GATE GUARDHOUSE.

TGT DIAM -- 5,000 FT. ELEV -- 100 FT.

ASSOCIATED OBJECTS:



25X1

2 TRUCK



25X1


MAP SOURCE REFERENCE:

200-0250-16



25X1

TOP SECRET RUFF



25X1

TOP SECRET RUFF

2:25X1

25X1

32

ROMANIA
INDUSTRY

KH-9 MISSION 1207

SIGNIFICANT RESULTS

OTELU ROSU STEEL PLANT

45-31-12N 022-21-00E

25X1

STATUS: OPERATIONAL

PHYSICAL DESCRIPTION:

ON THE WNW EDGE OF OTELU ROSU.

UPDATED DESCRIPTION. THIS ROAD-AND RAIL-SERVED STEEL PLANT CONSISTS OF A MONITOR-ROOFED FURNACE BUILDING WITH FOUR STACKS, THREE MONITOR-ROOFED PROBABLE ROLLING MILLS, FOUR MONITOR-ROOFED SHOP BUILDINGS, TWO PROBABLE ADMINISTRATION/ENGINEERING BUILDINGS, AT LEAST 20 STORAGE/SUPPORT BUILDINGS, A RAIL-SERVED RAW MATERIALS AREA WITH A TRAVELING BRIDGE CRANE, A RAIL-SERVED FINISHED PRODUCTS AREA WITH FIVE TRACKING BRIDGE CRANES, AND AN AREA UNDER CONSTRUCTION WITH FOUNDATIONS FOR AT LEAST THREE LARGE BUILDINGS AND FOR A RAIL SPUR.

25X1

25X1

TOP SECRET RUFF

[Redacted]

TOP SECRET RUFF

[Redacted]

25X1
25X1

[Redacted]

32

KH-9 MISSION 1207

SOMALIA
COMMO/ELEC/RADAR FACILITIES

SIGNIFICANT RESULTS

BERBERA FLD TRNSPORTABLE HF COMM FAC S

10-24-05N 045-02-00E

[Redacted]

25X1

STATUS:OCCUPIED

REMARKS:

A TOTAL OF SIX BUILDINGS HAS BEEN CONSTRUCTED IN THE SEPARATELY SECURED AREA IN THE SW CORNER OF THE FACILITY.

ASSOCIATED OBJECTS:

[Redacted]

25X1

10 VEHICLE/PIECE OF EQUIP
(AT LEAST)

[Redacted]

25X1

[Redacted]

[Redacted]

TOP SECRET RUFF

[Redacted]

25X1
25X1
25X1

[Redacted]

32

KH-9 MISSION 1207

SOVIET UNION
MISSILE RANGES

SIGNIFICANT RESULTS

BRONNITSY PROB VEHICLE TEST SUP FAC

55-26-51N 038-14-27E

[Redacted]

25X1

STATUS: OPERATIONAL

REMARKS:

AN OBJECT [Redacted] WAS ERECTED TO AN ANGLE OF ABOUT 45 DEGREES ON CROSS-COUNTRY TEST COURSE 1, NEXT TO THE HIGH-SPEED TEST TRACK. A [Redacted] CYLINDER WAS ON A DIRT AREA NEAR THE WEST END OF THE HIGH-SPEED TEST TRACK. THREE OR FOUR UNIDENTIFIED OBJECTS WERE NEAR THE CYLINDER. APPROXIMATELY 125 VEHICLES/PIECES OF EQUIPMENT WERE IN THE SUPPORT FACILITY.

25X1

25X1

[Redacted]

25X1

[Redacted]

25X1

[Redacted]

TOP SECRET RUFF

[Redacted]

25X1

[Redacted]

25X1

32

SOVIET UNION
AIR DEFENSE MISSILES

KH-9 MISSION 1207

SIGNIFICANT RESULTS

VLADIVOSTOK SAM SUPPORT FACILITY 4

43-11-11N 131-31-01E

[Redacted]

25X1

STATUS:OCCUPIED

REMARKS:

THIS FACILITY NOW CONTAINS 125 FIELD ARTILLERY PIECES AND 30 PRIME MOVERS. THIS EQUIPMENT IS MOST LIKELY THE SAME AS THAT REPORTED MISSING FROM SLAVYANKA ARTY DIV HQ/BKS AL-1 [Redacted] IN OCT 73 [Redacted] THE SAM EQUIPMENT NORMALLY KEPT AT THIS FACILITY WAS MISSING.

25X1

25X1

GROUND FORCE ORDER OF BATTLE:

[Redacted]
125 FIELD GUN

30 PRIME MOVER

25X1

[Redacted]

25X1

[Redacted]

25X1

[Redacted]

TOP SECRET RUFF

[Redacted] 25X1
[Redacted] 25X1

32

KH-9 MISSION 1207

SOVIET UNION
COMMO/ELEC/RADAR FACILITIES

SIGNIFICANT RESULTS

DOBRYNSKOYE AFLD AW RDR TALL KING 56-15-10N 040-36-13E

[Redacted]

25X1

STATUS:OCCUPIED

ELECTRONIC ORDER OF BATTLE:

[Redacted]

25X1

- 1 TALL KING
- 2 BACK NET
- 1 SIDE NET
- 1 PROB BAR LOCK

- 1 PROB ROCK CAKE/STONE CAKE
- 1 PROB SQUAT EYE
- 12 RADAR-ASSOCIATED VAN

[Redacted]

25X1

MAYNO-PYLGINO TALL KING-AW RADAR FAC

62-32-00N 176-53-00E

[Redacted]

25X1

STATUS:OPERATIONAL

PHYSICAL DESCRIPTION:

3 NM SW OF MAYNO-PYLGINO.

UPDATED DESCRIPTION. THE SECURED FACILITY CONTAINS ONE FIELD-TRANSPORTABLE TALL KING-B RADAR, ONE PROBABLE SCORE BOARD IFF, ONE ELECTRONICS VAN TRAILER, AND ONE PROBABLE GENERATOR TRAILER. AN OVERHEAD WIRE CONNECTS THE TALL KING TO A PROBABLE CONTROL BUILDING IN THE SUPPORT AREA. ONE PROBABLE SIDE NET RADAR, ONE PROBABLE SPOON REST RADAR, AND FOUR UNIDENTIFIED MASTS ARE ADJACENT TO THE SUPPORT AREA. THE FACILITY ALSO CONTAINS A PROBABLE GENERATOR BUILDING, EIGHT SUPPORT BUILDINGS, AND AT LEAST FIVE HORIZONTAL POL STORAGE TANKS.

TGT DIAM -- 1,300 FT. ELEV -- 30 FT.

ELECTRONIC ORDER OF BATTLE:

[Redacted]

25X1

- 1 TALL KING-B
- 1 PROB SPOON REST

- 1 PROB SCORE BOARD

ASSOCIATED OBJECTS:

[Redacted]

25X1

- 4 MAST

[Redacted]

25X1

[Redacted] 25X1

[Redacted]

TOP SECRET RUFF

[Redacted]

25X1

[Redacted]

25X1

32

SOVIET UNION

KH-9 MISSION 1207

COMMO/ELEC/RADAR FACILITIES

SEMIPALATINSK RADCOM STA SSW

50-21-22N 080-12-00E

[Redacted]

25X1

STATUS: OPERATIONAL

PHYSICAL DESCRIPTION:

JUST WEST OF SEMIPALATINSK AIRFIELD.

UPDATED DESCRIPTION. THIS FENCE-SECURED FACILITY CONSISTS OF ONE CONTROL BUILDING, THREE SUPPORT BUILDINGS, POL STORAGE, ONE VEHICLE SHED, SEVEN HF DIPOLES, AND FIVE POSSIBLE VHF FORK REST ANTENNAS.

GROUND FORCE ORDER OF BATTLE:

[Redacted]

25X1

10 VEHICLE/PIECE OF EQUIP

[Redacted]

25X1

[Redacted]

25X1

[Redacted]

TOP SECRET RUFF

[Redacted]

25X1
25X1

32

KH-9 MISSION 1207

SOVIET UNION
AIR BASE FACILITIES

SIGNIFICANT RESULTS

DOBRYNSKOYE AIRFIELD

56-14-43N 040-35-28E

[Redacted]

25X1

STATUS: OPERATIONAL

REMARKS:

THE HIP C HELICOPTERS PRESENT [Redacted] REPRESENT THE GREATEST
NUMBER OF THESE HELICOPTERS SEEN AT THIS AIRFIELD.

25X1

AIR ORDER OF BATTLE:

[Redacted]
16 HOOK

49 HIP C

25X1

[Redacted]

25X1

MAMA AIRFIELD

58-19-10N 112-53-30E

[Redacted]

25X1

STATUS: OPERATIONAL

PHYSICAL DESCRIPTION:

ON THE WEST EDGE OF MAMA.

UPDATED DESCRIPTION. THIS AIRFIELD CONSISTS OF A 4,600- X
400-FOOT NW/SE SERVICEABLE PROBABLY GRADED-EARTH RUNWAY (NOW
SNOW COVERED) WITH CORNER MARKERS AND RUNWAY LIGHTS. SUPPORT
FACILITIES INCLUDE A PARKING APRON, TWO STORAGE BUILDINGS, FOUR
SUPPORT/STORAGE BUILDINGS, FOUR SMALL SUPPORT BUILDINGS, A
VEHICLE PARK WITH ONE PROBABLE MAINTENANCE BUILDING, A VEHICLE
STORAGE SHED, A SUPPORT BUILDING, AND A POL STORAGE AREA AT THE
NORTH END OF THE RUNWAY.

AIR ORDER OF BATTLE:

[Redacted]
1 HOUND

25X1

ASSOCIATED OBJECTS:

[Redacted]
7 VEHICLE/PIECE OF EQUIP

25X1

[Redacted]

25X1

[Redacted]

25X1

[REDACTED]

TOP SECRET RUFF

[REDACTED]

25X1
25X1

[REDACTED]

32

SOVIET UNION
AIR BASE FACILITIES

KH-9 MISSION 1207

ROMANOVKA/VISHIM AIRFIELD

53-12-30N 112-44-30E

[REDACTED]

25X1

STATUS: OPERATIONAL

PHYSICAL DESCRIPTION:

1 NM SW OF ROMANOVKA.

UPDATED DESCRIPTION. THIS AIRFIELD CONSISTS OF A 5,695- X 325-FOOT NE/SW RUNWAY AND A 4,090- X 350-FOOT NW/SE RUNWAY. BOTH RUNWAYS ARE SERVICEABLE GRADED-EARTH STRIPS. SUPPORT FACILITIES AT THE JUNCTION OF BOTH RUNWAYS INCLUDE ONE ADMINISTRATION BUILDING, ONE ADMINISTRATION/QUARTERS BUILDING, TWO PROBABLE STORAGE BUILDINGS, THREE SUPPORT BUILDINGS, A PROBABLE SECURED WEATHER STATION, AND A SECURED POL AREA.

AIR ORDER OF BATTLE:

[REDACTED]

NONE DISCERNIBLE

25X1

[REDACTED]

25X1

TURUKHANSK AIRFIELD

65-47-45N 087-57-55E

[REDACTED]

25X1

STATUS: OPERATIONAL

PHYSICAL DESCRIPTION:

ON THE NW EDGE OF TURUKHANSK.

UPDATED DESCRIPTION. THE AIRFIELD HAS A 4,000- X 200-FOOT NW/SE PROBABLY HARD-SURFACED RUNWAY.

FACILITIES INCLUDE A POL STORAGE AREA WITH HORIZONTAL TANKS, ONE PROBABLE ADMINISTRATION/OPERATIONS BUILDING, THREE WORKSHOPS, TWO STORAGE BUILDINGS, AND THREE SMALL SUPPORT BUILDINGS. A GCA SYSTEM IS SW OF THE RUNWAY CENTER AND INNER/OUTER MARKER BEACONS ARE NW OF THE RUNWAY.

AIR ORDER OF BATTLE:

[REDACTED]

- 1 CRATE
- 1 CAB
- 4 COLT
- 2 HOUND
- 2 HARE

25X1


[REDACTED]

25X1

72

TOP SECRET RUFF

25X1



TOP SECRET RUFF



25X1
ZSAI
25X1



32

KH-9 MISSION 1207

SOVIET UNION
AIR BASE FACILITIES

OTHER RESULTS-NO APPARENT CHANGE

MARY AIRFIELD NORTH



37-39-55N 061-49-38E



25X1

STATUS: OPERATIONAL

AIR ORDER OF BATTLE:



25X1



25X1



TOP SECRET RUFF



25X1



25X1

32


SOVIET UNION
NAVAL BASE FACILITIES

KH-9 MISSION 1207

SIGNIFICANT RESULTS

ARALSK PORT CPLX ACV SPT SITE

46-46-57N 061-41-00E



25X1

STATUS: UNDER CONSTRUCTION

PHYSICAL DESCRIPTION:

ON THE SOUTHERN EDGE OF ARALSK AND THE NE SHORE OF THE ARAL SEA.

THE NEWLY IDENTIFIED SECURED FACILITY UNDER CONSTRUCTION CONSISTS OF A SMALL SUPPORT BUILDING, A CONCRETE HARDSTAND, TWO HARDSTAND LIGHT TOWERS, AND TWO UNIDENTIFIED MOUNDS. THE SITE IS SECURED ON THREE OF ITS FOUR SIDES BY FENCES -- ON THE EAST SIDE BY A DOUBLE-ROW WIRE FENCE, AND ON THE NORTH AND WEST SIDES BY A SOLID FENCE. THE SOUTH SIDE OF THE SITE REMAINS OPEN, BORDERED BY A SMALL TRIBUTARY STREAM OF THE ARAL SEA. A GRADED-EARTH RAMP RUNS BETWEEN THE HARDSTAND AND THE STREAM. THE SUPPORT BUILDING IS SERVED BY SUSPENDED WIRES WHICH ARE PROBABLY FOR POWER AND COMMUNICATIONS. A TRENCH CONNECTS THE BUILDING WITH THE ADMINISTRATION/HOUSING AREA OF ARALSK PROBABLE BW SUPPLY DEPOT [REDACTED] NNE OF THE SITE. AN ORIGINAL ACV HARDSTAND NORTH OF THE SITE HAS BEEN REMOVED OR COVERED.

25X1

NAVAL ORDER OF BATTLE:

[REDACTED] - ON HARDSTAND IN SITE
1 GUS-CLASS ACV

25X1

NAVAL ORDER OF BATTLE:

[REDACTED] -- ON EAST SIDE OF SUPPORT BLDG
7 VEHICLE/PIECE OF EQUIP

25X1



25X1

MAP SOURCE REFERENCE:
200-0246-7



25X1

SUROK NAVAL MSLE TRANSHIP STOR CTR

56-27-54N 048-09-08E



25X1

STATUS: OPERATIONAL

74



25X1

TOP SECRET RUFF

[Redacted]

TOP SECRET RUFF

[Redacted]

25X1
25X1
25X1

32

KH-9 MISSION 1207

SOVIET UNION
NAVAL BASE FACILITIES

REMARKS:

A HIGH COUNT OF 75 SS-N-9 CRATES WAS OBSERVED

[Redacted]

25X1

MISSILE ORDER OF BATTLE:

[Redacted]

25X1

1 POSS SS-N-8 MSL
TRANSPORTER

80 MISSILE DOLLY

8 FUEL TRANSPORTER

17 SS-N-6 MSL TRANSPORTER

10 OXIDIZER TRANSPORTER

38 SS-N-3 MSL TRANSPORTER

GROUND FORCE ORDER OF BATTLE:

[Redacted]

25X1

130 TRUCK

ASSOCIATED OBJECTS:

[Redacted]

25X1

5 SS-N-5 MSL CANISTER

25 SS-N-2 MSL CRATE

103 SS-N-3 MSL CANISTER

100 SA-N-3 MSL CANISTER

75 SS-N-9 MSL CRATE

50 SA-N-1 MSL CANISTER

109 SS-N-3 MSL CRATE

[Redacted]

25X1

[Redacted]

25X1



TOP SECRET RUFF



25X1
25X1



32

SOVIET UNION
GROUND FORCE FACILITIES

KH-9 MISSION 1207

SIGNIFICANT RESULTS

ASHKHABAD TNG AREA KELYATA 3


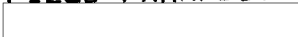
38-16-00N 057-48-00E



25X1

STATUS: OCCUPIED

PHYSICAL DESCRIPTION:

32 NM NW OF ASHKHABAD AND 18 NM NORTH OF THE USSR-IRAN BORDER. UPDATED DESCRIPTION. THE COMBINED-ARMS TRAINING AREA COVERS APPROXIMATELY 140 SQ NM. IT EXTENDS FROM THE DESERT NORTH OF THE ASHKHABAD-KRASNOVODSK RAIL LINE SOUTH TO THE BASE OF THE KOPET DAG MOUNTAINS. IT CONSISTS OF A SUPPORT AREA (KELYATA ARMY BARRACKS AL 1, , TWO FIRING RANGES, A BOMBING RANGE, A FIELD PARK/BIVOUAC AREA, AND A TRAINING AREA. KELYATA AIRFIELD , WITH A 7,750-FOOT GRADED-EARTH RUNWAY, IS 2 NM NW OF THE SUPPORT AREA.

25X1

25X1

THE SUPPORT AREA IS AT 38-13-49N 057-46-11E AND CONSISTS OF PERMANENT SUPPORT FACILITIES, TWO VEHICLE PARKS, AND A BIVOUAC AREA. THE PERMANENT FACILITIES INCLUDE A MESSHALL, 28 SUPPORT BUILDINGS, AND THREE PARTIALLY UNDERGROUND POL TANKS. THE NORTH VEHICLE PARK IS A BERM-SECURED OPEN STORAGE AREA WITHIN WHICH IS A WALL-SECURED DOUBLE-DEPTH VEHICLE STORAGE BUILDING. THE SOUTH VEHICLE PARK CONTAINS FIVE SINGLE-DEPTH VEHICLE STORAGE BUILDINGS. THE BIVOUAC AREA CONTAINS AT LEAST 245 TENT BASES.

THE NORTH FIRING RANGE IS AT 38-16-34N 057-47-25E, 2.5 NM NORTH OF THE SUPPORT AREA. IT CONTAINS A THREE-LANE TANK/ASSAULT-GUN FIRING RANGE AND A DIRECT-FIRE ARTILLERY RANGE. FA POSITIONS ARE IN THE TARGET AREA. THE SOUTH FIRING RANGE IS AT 38-13-24N 057-38-09E, 5 NM WSW OF THE SUPPORT AREA. IT CONTAINS TWO TANK/ASSAULT-GUN FIRING RANGES (EACH WITH THREE LANES). NO MOVING TARGET RUNS WERE OBSERVED.


THE BOMBING RANGE IS AT 38-27-34N 057-43-55E, 11.5 NM NORTH OF THE SUPPORT AREA. IT EXTENDS 4 NM SOUTH AND CONTAINS FIVE CIRCLED TARGETS AND LINEAR SCARRING. FA POSITIONS, DRIVE-IN REVETMENTS, AND TENT BASES ARE IN THE SOUTHERN PORTION.

THE FIELD PARK/BIVOUAC AREA IS AT 38-15-51N 057-39-42E, 4.5 NM NW OF THE SUPPORT AREA. IT CONSISTS OF A RECTANGULAR GRADED-EARTH AREA AND AN UNDETERMINED NUMBER OF TENT BASES. AAA, FA, AND MORTAR POSITIONS, REVETMENTS, INFANTRY TRENCHING, AND BIVOUAC AREAS WERE OBSERVED THROUGHOUT THE TRAINING AREA.


25X1

TOP SECRET RUFF





TOP SECRET RUFF



25X1
25X1
25X1

32

KH-9 MISSION 1207

SOVIET UNION
GROUND FORCE FACILITIES

THE ASHKHABAD MILITARY COMPLEX IS 32 NM SE. THE KIZYL ARVAT MILITARY COMPLEX IS 82.5 NM NW. ACCESS TO EACH IS BY THE ASHKHABAD-KRASNOVODSK RAIL LINE AND AN ALL-WEATHER, DUAL-LANE ROAD.

GROUND FORCE ORDER OF BATTLE:

[REDACTED] -- SUPPORT AREA	
7 PROB 122MM FA PIECE	11 CARGO TRUCK
4 PROB 85/100MM GUN	16 TRUCK
1 PROB TRUCK-MOUNTED CRANE	14 VEHICLE

25X1

ASSOCIATED OBJECTS:

[REDACTED] -- SUPPORT AREA	
11 LARGE TENT (9 PARTIALLY DISMANTLED)	23 SMALL TENT

25X1

GROUND FORCE ORDER OF BATTLE:

[REDACTED] -- FIELD PARK (ROAD MARCH)	
54 MEDIUM TANK	8 VAN TRUCK
1 BTR-60P	6 CARGO TRUCK
1 BTR-50P	3 TRUCK
4 ZSU-23/4	1 UAZ-69
1 T-55 MTU	4 VAN TRAILER
1 T-54 MTU	4 VEHICLE
3 ARV	

25X1

GROUND FORCE ORDER OF BATTLE:

[REDACTED] -- FIELD PARK	
3 MEDIUM TANK	32 CARGO TRUCK
3 BRDM RKH	38 TRUCK
1 BRDM	2 UAZ-69
3 TRACKED VEHICLE	4 VEHICLE
7 VAN TRUCK	

25X1

ASSOCIATED OBJECTS:

[REDACTED] -- FIELD PARK	
20 MAINTENANCE/SUPPORT TENT	1 MEDIUM TENT
1 LARGE TENT	17 SMALL TENT

25X1

GROUND FORCE ORDER OF BATTLE:

[REDACTED] -- SOUTH RANGE	
6 MEDIUM TANK	2 TRUCK

25X1

GROUND FORCE ORDER OF BATTLE:

[REDACTED] -- NORTH RANGE	
4 TRUCK	13 VEHICLE
1 UAZ-69	

25X1

TOP SECRET RUFF



25X1

[REDACTED]

TOP SECRET RUFF

[REDACTED]

25X1

25X1

32

KH-9 MISSION 1207

SOVIET UNION
GROUND FORCE FACILITIES

ASSOCIATED OBJECTS:

[REDACTED] - NORTH RANGE
1 LARGE TENT

3 SMALL TENT

25X1

ELECTRONIC ORDER OF BATTLE:

[REDACTED] - TRAINING AREA
2 PROB R-400
3 VAN TRUCK

1 VAN TRAILER

25X1

[REDACTED]

25X1

BIRA BIPROPELLANT STORAGE FACILITY

48-59-50N 132-29-42E

[REDACTED]

25X1

STATUS: OPERATIONAL

PHYSICAL DESCRIPTION:

1 NM EAST OF BIRA.

UPDATED DESCRIPTION. THE STORAGE AREA INCLUDES FOUR OXIDIZER STORAGE SHEDS WITH THREE OFFLOADING RACKS, AN OXIDIZER SERVICE AREA WITH A LOOP ROAD, THREE FUEL BUNKERS WITH TWO PUMPHOUSES, A WAREHOUSE, ONE BARRACKS/ADMINISTRATION BUILDING, A STEAMPLANT, THREE SUPPORT BUILDINGS, AND A SECURITY CONTROL BUILDING. THE FACILITY IS RAIL AND ROAD SERVED.

ASSOCIATED OBJECTS:

[REDACTED]
7 TANK CAR

25X1

[REDACTED]

25X1

CHITA ARMY BKS AL 13

52-02-56N 113-26-20E

[REDACTED]

25X1

STATUS: OCCUPIED

REMARKS:


THIS INSTALLATION POSSIBLY CONTAINS THREE SEPARATE SIGNAL UNITS. THREE CONTIGUOUS, BUT SEPARATELY SECURED, VEHICLE PARKS WERE OBSERVED. VEHICLE PARK 1 CONTAINS AN R-408 TROPOSCATTER RADIO RELAY PLATOON. VEHICLE PARK 2 ABUTS VEHICLE PARK 1 ON THE EASTERN SIDE. THE PRESENCE OF TWIN EAR VAN TRUCKS IN VEHICLE PARK 2 INDICATES A POSSIBLE TROPOSCATTER RADIO RELAY UNIT. VEHICLE PARK 3 IS ON THE SOUTHERN EDGE OF VEHICLE PARK 2 AND CONTAINS AN UNIDENTIFIED SIGNAL UNIT.

[REDACTED]

25X1

25X1
25X1
25X1

TOP SECRET RUFF



32

KH-9 MISSION 1207

SOVIET UNION
GROUND FORCE FACILITIES

ELECTRONIC ORDER OF BATTLE:

[Redacted] -- IN VEH PARK 1
3 R-408 ANTENNA TRAILER
1 PROB R-408 ANTENNA TRAILER

3 PROB R-408 RCVR/XMTR TRUCK

25X1

GROUND FORCE ORDER OF BATTLE:

[Redacted] -- IN VEH PARK 1
16 PROB VAN TRUCK
4 PROB GENERATOR TRAILER

2 PROB UAZ-66
3 VEHICLE/PIECE OF EQUIP

25X1

ELECTRONIC ORDER OF BATTLE:

[Redacted] -- IN VEH PARK 2
2 TWIN EAR

25X1

GROUND FORCE ORDER OF BATTLE:

[Redacted] -- IN VEH PARK 2
37 PROB VAN TRUCK
2 POSS CARGO TRUCK
2 PROB DOUBLE-AXLE CARGO TRLR

5 SINGLE-AXLE CARGO TRLR

25X1

GROUND FORCE ORDER OF BATTLE:

[Redacted] -- IN VEH PARK 3
32 PROB VAN TRUCK
2 POSS UAZ-450
6 PROB SINGLE-AXLE CARGO TRLR

3 POSS GENERATOR TRAILER

25X1

GROUND FORCE ORDER OF BATTLE:

[Redacted] -- IN BARRACKS AREA
7 PROB VAN TRUCK
2 POSS POL TRUCK
3 POSS CARGO TRUCK

6 PROB SINGLE-AXLE CARGO TRLR
7 VEHICLE/PIECE OF EQUIP

25X1



25X1

KAMENSK-SHAKHTINSKIY ARMY BKS S AL 1

48-18-39N 040-15-52E



25X1

STATUS: OCCUPIED

GROUND FORCE ORDER OF BATTLE:

[Redacted] -- IN VEH PARK A
[Redacted]

25X1
25X1

TOP SECRET RUFF



25X1

[Redacted]

TOP SECRET RUFF

[Redacted]

25X1

[Redacted]

25X1

32

SOVIET UNION
GROUND FORCE FACILITIES

KH-9 MISSION 1207

GROUND FORCE ORDER OF BATTLE:

[Redacted] -- IN VEH PARK B

25X1

25X1

GROUND FORCE ORDER OF BATTLE:

[Redacted] -- IN VEH PARK C

25X1

25X1

GROUND FORCE ORDER OF BATTLE:

[Redacted] -- IN VEH PARK D

25X1

4 KMS SET 19 VEHICLE/PIECE OF EQUIP

GROUND FORCE ORDER OF BATTLE:

[Redacted] -- IN VEH PARK E

25X1

10 PROB TRUCK 8 VEHICLE/PIECE OF EQUIP

GROUND FORCE ORDER OF BATTLE:

[Redacted] -- IN VEH PARK F

25X1

11 VEHICLE/PIECE OF EQUIP

GROUND FORCE ORDER OF BATTLE:

[Redacted] -- IN VEH PARK G

25X1

2 K-61 TRACKED AMPHIBIAN 27 VEHICLE/PIECE OF EQUIP

[Redacted]

25X1

KAPTSEGATUY BORDER SECURITY POST

49-57-30N 118-36-00E

25X1

[Redacted]

STATUS: OPERATIONAL

PHYSICAL DESCRIPTION:

ON THE NW EDGE OF KAPTSEGATUY, 1 NM NORTH OF THE CHINA-USSR BORDER.

UPDATED DESCRIPTION. THIS SECURED FACILITY CONSISTS OF ONE BARRACKS, ONE ADMINISTRATION/SUPPORT BUILDING, FOUR STORAGE BUILDINGS, ONE STORAGE/SUPPORT BUILDING, TWO UTILITY SHEDS, AND EXTENSIVE TRENCHING ACTIVITY.

[Redacted]

25X1

KHARANOR ARMY BKS SW AL-1

50-06-53N 116-40-24E

25X1

STATUS: OCCUPIED

80

TOP SECRET RUFF



TOP SECRET RUFF



25X1
ZJAI
25X1



32

KH-9 MISSION 1207

SOVIET UNION
GROUND FORCE FACILITIES

PHYSICAL DESCRIPTION:

ON THE SW EDGE OF KHARANOR.

UPDATED DESCRIPTION. THE INSTALLATION CONSISTS OF A BARRACKS AREA, AN AMMUNITION STORAGE AREA, A POL STORAGE AREA, AND A TRAINING AREA.

THE BARRACKS AREA CONTAINS TWO MULTISTORY ADMINISTRATION BUILDINGS, SIX MULTISTORY BARRACKS, ONE SINGLE-STORY ADMINISTRATION BUILDING, 11 SINGLE-STORY BARRACKS, THREE MESSHALLS, THREE HEATING PLANTS, ONE GYMNASIUM, TWO STOCKADES, EIGHT VEHICLE PARKS, 16 SUPPORT BUILDINGS, 26 STORAGE BUILDINGS, THREE PHYSICAL TRAINING AREAS, AND THREE PARADE/ASSEMBLY AREAS. FOUR APARTMENT BUILDINGS, TWO ADMINISTRATION-TYPE BUILDINGS, AND A HEATING PLANT ARE NEXT TO THE INSTALLATION.

THE AMMUNITION STORAGE AREA CONTAINS NINE REVETTED BUILDINGS AND STACKS OF MATERIALS. THE AREA IS DOUBLE SECURED.

THE POL STORAGE AREA IS SEPARATELY SECURED AND CONTAINS THREE STORAGE BUILDINGS AND NUMEROUS HORIZONTAL POL TANKS.

THE TRAINING AREA CONTAINS AN ARTILLERY FIRING RANGE, A SMALL-ARMS FIRING RANGE, A WHEELED-VEHICLE DRIVER-TRAINING AREA, AND A DUAL-LANE TYPE-A OBSTACLE COURSE.

VEHICLE PARK 1 IS NEAR THE NW END OF THE BARRACKS AREA. IT CONTAINS EIGHT VEHICLE SHEDS, ONE VEHICLE MAINTENANCE BUILDING, A HEATING PLANT, TWO SUPPORT BUILDINGS, TWO STORAGE BUILDINGS, AND A SMALL POL AREA.

VEHICLE PARK 2 ABUTS VEHICLE PARK 1 ON THE SE SIDE. IT CONTAINS TWO VEHICLE SHEDS, A PROBABLE VEHICLE MAINTENANCE BUILDING, AND A SMALL POL AREA.


VEHICLE PARK 3 ABUTS VEHICLE PARK 2 ON THE SE EDGE. IT CONTAINS A VEHICLE STORAGE OR MAINTENANCE BUILDING, TWO QUONSET-TYPE BUILDINGS, TWO SUPPORT BUILDINGS, AND TWO STORAGE BUILDINGS.

VEHICLE PARK 4 IS IMMEDIATELY SE OF VEHICLE PARK 3. IT CONTAINS A PROBABLE VEHICLE MAINTENANCE BUILDING AND TWO SMALL STORAGE BUILDINGS.

VEHICLE PARK 5 ABUTS PARK 4 ON THE SE. THIS AREA CONTAINS FOUR VEHICLE SHEDS AND TWO STORAGE BUILDINGS.

VEHICLE PARK 6 IS IMMEDIATELY SW OF VEHICLE PARK 4. IT

TOP SECRET RUFF



25X1

TOP SECRET RUFF

25X1
25X1

32

SOVIET UNION
GROUND FORCE FACILITIES

KH-9 MISSION 1207

CONTAINS A PROBABLE VEHICLE MAINTENANCE BUILDING, TWO STORAGE BUILDINGS, AND A POL AREA.

VEHICLE PARK 7 IS ADJACENT TO THE SE EDGE OF PARK 6 AND CONTAINS TWO SMALL STORAGE BUILDINGS.

VEHICLE PARK 8 IS NEAR THE SE CORNER OF THE BARRACKS AREA. IT CONTAINS TWO VEHICLE SHEDS, ONE FOUNDATION FOR A PROBABLE VEHICLE SHED, AN ARCH-ROOFED CONCRETE STORAGE BUILDING, TWO OTHER STORAGE BUILDINGS, AND EIGHT SUPPORT BUILDINGS.

VEHICLE PARK 1 HOUSES AN ARTILLERY REGIMENT. VEHICLE PARKS 2 AND 3 CONTAIN UNIDENTIFIED UNITS. VEHICLE PARK 4 CONTAINS AN ENGINEER BATTALION. VEHICLE PARK 5 HOUSES A PROBABLE MOTOR TRANSPORT BATTALION. VEHICLE PARKS 6 AND 7 HAVE UNIDENTIFIED UNITS. VEHICLE PARK 8 IS PROBABLY A VEHICLE MAINTENANCE AREA.

AN R-408 SIGNAL UNIT WAS PARKED NEXT TO THE NW END OF THE BARRACKS AREA. THIS WAS THE FIRST IDENTIFICATION OF R-408 MOBILE TROPOSCATTER EQUIPMENT AT THIS INSTALLATION.

TWO R-410 TWIN PLATE MOBILE TROPOSCATTER ANTENNAS WERE ERECTED IN A SEPARATELY SECURED AREA AT THE NW END OF THE INSTALLATION. THE ANTENNAS WERE ORIENTED TOWARD THE NW. THIS WAS THE FIRST IDENTIFICATION OF TWIN PLATE EQUIPMENT AT THIS INSTALLATION.

ELECTRONIC ORDER OF BATTLE:

[REDACTED] -- OUTSIDE OF BARRACKS AREA
12 R-408 RCVR/XMTR TRUCK 12 R-408 ANTENNA TRAILER

25X1

GROUND FORCE ORDER OF BATTLE:

[REDACTED] -- OUTSIDE OF BARRACKS AREA
20 VAN TRUCK 12 PROB GENERATOR TRAILER

25X1

ELECTRONIC ORDER OF BATTLE:

[REDACTED] -- IN BARRACKS AREA
2 TWIN PLATE

25X1

GROUND FORCE ORDER OF BATTLE:

[REDACTED] -- IN BARRACKS AREA
3 VAN TRUCK 3 PROB DOUBLE-AXLE CARGO
5 PROB VAN TRUCK TRLR
5 PROB CARGO TRUCK 6 VEHICLE/PIECE OF EQUIP

25X1

GROUND FORCE ORDER OF BATTLE:


[REDACTED] -- IN VEH PARK 1
17 PROB 152MM HOWITZER 10 PROB AT-L
34 PROB 122MM HOWITZER 4 VEHICLE/PIECE OF EQUIP

25X1

82

TOP SECRET RUFF

25X1



TOP SECRET RUFF



25X1

25X1

32

KH-9 MISSION 1207

SOVIET UNION
GROUND FORCE FACILITIES

4 POSS FA PIECE

GROUND FORCE ORDER OF BATTLE:

[REDACTED] -- IN VEH PARK 2

25X1

11 PROB TRUCK

GROUND FORCE ORDER OF BATTLE:

[REDACTED] -- IN VEH PARK 3

25X1

23 PROB TRUCK

GROUND FORCE ORDER OF BATTLE:

[REDACTED] -- IN VEH PARK 4

25X1

18 PMP

1 PROB KMS SET

4 GSP

5 POSS TMM

7 PROB TRACKED AMPHIBIAN

5 PROB TRACKED VEHICLE

23 PROB TRUCK

11 VEHICLE/PIECE OF EQUIP

GROUND FORCE ORDER OF BATTLE:

[REDACTED] IN VEH PARK 5

25X1

67 TRUCK

70 PROB TRUCK

7 PROB SINGLE-AXLE CARGO

TRLR

12 VEHICLE/PIECE OF EQUIP

GROUND FORCE ORDER OF BATTLE:

[REDACTED] - IN VEH PARK 6

25X1

7 PROB TRUCK

8 VEHICLE/PIECE OF EQUIP

GROUND FORCE ORDER OF BATTLE:

[REDACTED] - IN VEH PARK 7

25X1

9 VEHICLE/PIECE OF EQUIP

GROUND FORCE ORDER OF BATTLE:

[REDACTED] - IN VEH PARK 8

25X1

27 TRUCK

13 PROB TRUCK

4 PROB SINGLE-AXLE CARGO

TRLR

8 VEHICLE/PIECE OF EQUIP



25X1

KORYAKI AMMO DEPOT NO 1 DA 1

53-15-46N 158-13-26E

25X1

STATUS: OPERATIONAL



25X1

[Redacted]

TOP SECRET RUFF

[Redacted]

25X1

[Redacted]

25X1

32

KH-9 MISSION 1207

SOVIET UNION
GROUND FORCE FACILITIES

PHYSICAL DESCRIPTION:

1 NM SE OF KORYAKI.

UPDATED DESCRIPTION. THIS DOUBLE-SECURED FACILITY WITH A FIRE BREAK CONSISTS OF 27 STORAGE BUILDINGS AND ONE SUPPORT BUILDING. THE SUPPORT AREA CONSISTS OF 13 SUPPORT BUILDINGS AND NINE SUPPORT SHEDS. THE SECOND SECURED STORAGE AREA CONSISTS OF 12 STORAGE BUILDINGS AND TWO SUPPORT BUILDINGS.

[Redacted]

25X1

KOTELNICH AMMO DEPOT BYSTRYAZ DA 1

58-20-50N 048-47-35E

[Redacted]

25X1

STATUS:OCCUPIED

REMARKS:

THE AMMUNITION STORAGE AREA WAS BEING EXPANDED TO THE NORTH. SINCE OCT 71 [Redacted] 20 NEW AMMUNITION STORAGE BUILDINGS HAVE BEEN ADDED. FOOTINGS, CLEARINGS, AND REVETMENTS FOR 31 ADDITIONAL AMMUNITION STORAGE BUILDINGS WERE OBSERVED IN THIS AREA.

25X1

ASSOCIATED OBJECTS:

[Redacted]

- IN THE AMMUNITION STORAGE AREA

25X1

1 VEHICLE

[Redacted]

25X1

NOVOSIBIRSK ARMY BKS N AL 7

55-07-40N 082-54-40E

[Redacted]

25X1

STATUS:OCCUPIED

REMARKS:

THE FOUR VEHICLE STORAGE BUILDINGS UNDER CONSTRUCTION [Redacted] [Redacted] HAVE BEEN COMPLETED.

25X1

25X1

GROUND FORCE ORDER OF BATTLE:

[Redacted]

25X1

[Redacted]

25X1

[Redacted]

TOP SECRET RUFF

[Redacted] 25X1
[Redacted] 25X1

32

KH-9 MISSION 1207

SOVIET UNION
GROUND FORCE FACILITIES

RAUKHOVKA TAC SSM BARRACKS AL 1

47-09-55N 030-48-40E

[Redacted] 25X1

STATUS:OCCUPIED

GROUND FORCE ORDER OF BATTLE:

[Redacted]

25X1

6 MAZ-537
12 20-TON TRAILER

14 VEHICLE/PIECE OF EQUIP

[Redacted]

25X1

SLAVYANKA ARTY DIV HQ/BKS S AL 1

42-51-17N 131-22-53E

[Redacted] 25X1

STATUS:OCCUPIED

GROUND FORCE ORDER OF BATTLE:

[Redacted]

25X1

39 VEHICLE/PIECE OF EQUIP

[Redacted]

25X1

SVERDLOVSK ARMY BARRACKS AL 7

56-46-29N 060-34-54E

[Redacted] 25X1

STATUS:OCCUPIED

PHYSICAL DESCRIPTION:

ON THE SW EDGE OF SVERDLOVSK.

UPDATED DESCRIPTION. THE SVERDLOVSK ARMY BARRACKS CONSISTS OF AN ADMINISTRATION/HOUSING AREA, FIVE VEHICLE PARKS, AND ONE TRAINING AREA 4 NM SW OF THE BARRACKS AREA.

THE ADMINISTRATION/HOUSING AREA IS AT THE MAIN ENTRANCE TO THE BARRACKS. IT CONSISTS OF A BARRACKS AREA, A DEPENDENTS HOUSING AREA, AND RECREATION OR PHYSICAL TRAINING FACILITIES.

THE BARRACKS AREA CONTAINS TWO ADMINISTRATION BUILDINGS, TWO THREE-STORY BARRACKS, SIX SINGLE-STORY BARRACKS, TWO MESSHALLS, FOUR PUG STORAGE BUILDINGS, AND TWO RECREATION BUILDINGS.

THE DEPENDENTS HOUSING AREA CONSISTS OF 13 MULTISTORY APARTMENT BUILDINGS CONTAINING AT LEAST 512 APARTMENTS.

[Redacted] 25X1



TOP SECRET RUFF



25X1
25X1
25X1

32

SOVIET UNION
GROUND FORCE FACILITIES

KH-9 MISSION 1207

THE RECREATION AND PHYSICAL TRAINING FACILITIES CONSIST OF A GYMNASIUM, A BASKETBALL COURT, A SOCCER FIELD, TWO DRILL FIELDS, 96 TENT BASES, A MINIATURE TANK RANGE, A PROBABLE MINIATURE ARTILLERY RANGE, AND A TANK AND A MOTORIZED RIFLE OBSTACLE COURSE.

THE VEHICLE PARKS ARE LETTERED A THROUGH F IN A CLOCKWISE DIRECTION FROM THE ENTRANCE TO THE BARRACKS. VEHICLE PARK A IS FENCE SECURED AND CONTAINS 14 VEHICLE SHEDS (ONE HIGH CENTER BAY), TWO OTHER MAINTENANCE BUILDINGS, AND TWO SUPPORT BUILDINGS. VEHICLE PARK B IS FENCE SECURED AND CONTAINS 27 VEHICLE SHEDS, TWO VEHICLE MAINTENANCE/SUPPORT BUILDINGS, AND TWO MAINTENANCE BUILDINGS. THE POL AREA IS SEPARATELY SECURED AND CONTAINS 35 HORIZONTAL STORAGE TANKS. VEHICLE PARK C IS WALL SECURED AND CONTAINS TEN VEHICLE SHEDS. VEHICLE PARK D IS FENCE SECURED AND CONTAINS TWO VEHICLE SHEDS. VEHICLE PARK E IS FENCE SECURED AND CONTAINS FOUR VEHICLE SHEDS. VEHICLE PARK F IS FENCE SECURED AND CONTAINS TEN VEHICLE SHEDS, TWO MAINTENANCE BUILDINGS, AND A SEPARATELY SECURED POL AREA. THE POL AREA CONTAINS 35 HORIZONTAL TANKS, FIVE ROOFED STORAGE TANKS, AND ONE PUMP/OPERATIONS BUILDING.

THE TRAINING AREA IS 4 NM SW OF THE BARRACKS AND CONSISTS OF A FIRING RANGE AND A HOUSING SUPPORT AREA. IT CONTAINS AN AUTOMATIC-WEAPONS FIRING AREA, AN APC FIRING AREA, A TANK/ASSAULT GUN FIRING RANGE, FOUR PISTOL RANGES, A SMALL-ARMS FIRING RANGE, A TANK DRIVING COURSE, AND A TRACKED-VEHICLE DRIVING COURSE.

GROUND FORCE ORDER OF BATTLE:

[REDACTED] -- IN AREA A
1 TANK 36 VAN TRUCK
1 PROB ASSAULT GUN 21 TRUCK
5 GSP 9 TRAILER
2 TRUCK-MOUNTED CRANE 60 VEHICLE

25X1

GROUND FORCE ORDER OF BATTLE:

[REDACTED] -- IN AREA B
22 VAN TRUCK 26 VEHICLE
23 GENERATOR

25X1

GROUND FORCE ORDER OF BATTLE:

[REDACTED] - IN AREA D
12 VAN TRUCK 4 VEHICLE


25X1

GROUND FORCE ORDER OF BATTLE:

[REDACTED] - IN AREA E

25X1

TOP SECRET RUFF



[REDACTED]

TOP SECRET RUFF

[REDACTED]

25X1
25X1

[REDACTED]

32

KH-9 MISSION 1207

SOVIET UNION
GROUND FORCE FACILITIES

5 MEDIUM TANK

5 VAN TRUCK

GROUND FORCE ORDER OF BATTLE:

[REDACTED] -- IN AREA F

24 VAN TRUCK

21 AT-T

25X1

GROUND FORCE ORDER OF BATTLE:

[REDACTED] -- IN TRAINING AREA

15 AT-T

12 VEHICLE

25X1

[REDACTED]

25X1

USSURIYSK ARMY BARRACKS SSE AL 1

43-44-09N 132-00-08E

[REDACTED]

25X1

STATUS:OCCUPIED

REMARKS:

THREE VEHICLE STORAGE BUILDINGS WERE STILL UNDER CONSTRUCTION IN THE VEHICLE STORAGE AREA. THE U-SHAPED BUILDING HAS BEEN COMPLETED. FOUNDATIONS ARE DUG FOR TWO SMALL BUILDINGS AND ONE POSSIBLE STORAGE SHED. IN THE ADMINISTRATION AREA, ONE OF THE MULTISTORY BUILDINGS UNDER CONSTRUCTION IN OCT 73 [REDACTED] WAS COMPLETE AS WELL AS THE T-SHAPED MAINTENANCE BUILDING. FOOTINGS FOR A POSSIBLE BARRACKS WERE OBSERVED IN THIS AREA.

GROUND FORCE ORDER OF BATTLE:

[REDACTED]
50 TANK

46 CARGO TRUCK

10 VEHICLE/PIECE OF EQUIP

25X1

[REDACTED]

25X1

USSURIYSK ARMY BARRACKS WEST AL 3

43-47-30N 131-56-16E

[REDACTED]

25X1

STATUS:OCCUPIED

REMARKS:

FOOTINGS FOR A POSSIBLE VEHICLE STORAGE BUILDING WERE OBSERVED IN THE NW PART OF THE INSTALLATION. A BUILDING WAS BEING CONSTRUCTED NEXT TO THE DUAL OBSTACLE COURSE IN THE CENTRAL PART OF THE INSTALLATION. IN THE SOUTHERN PORTION TWO BUILDINGS WERE STILL UNDER CONSTRUCTION.

[REDACTED]

[Redacted]

TOP SECRET RUFF

[Redacted]

25X1

[Redacted]

25X1

32

KH-9 MISSION 1207

SOVIET UNION
GROUND FORCE FACILITIES

GROUND FORCE ORDER OF BATTLE:

[Redacted]

25X1

YURGA ARMY TNG AREA

55-38-50N 085-00-50E

[Redacted]

25X1

STATUS:OCCUPIED

REMARKS:

NO ACTIVITY WAS OBSERVED IN THE TRAINING AREA.

GROUND FORCE ORDER OF BATTLE:

[Redacted]

NONE DISCERNIBLE

25X1

[Redacted]

25X1

OTHER RESULTS-NO APPARENT CHANGE

TAKHTA BAZAR ARMY BKS W AL 1

36-03-30N 062-43-00E

[Redacted]

25X1

STATUS:OCCUPIED

GROUND FORCE ORDER OF BATTLE:

[Redacted]

25X1

[Redacted]

25X1

Page Denied

Next 1 Page(s) In Document Denied

[Redacted]

TOP SECRET RUFF

[Redacted]

25X1
25X1

32

KH-9 MISSION 1207

SOVIET UNION
INDUSTRY

SIGNIFICANT RESULTS

BRYANSK AMMO LDG + GM PLT SELTSO 121

53-23-30N 034-07-07E

[Redacted]

25X1

STATUS: OPERATIONAL

REMARKS:

THE LARGE RECTANGULAR BUILDING UNDER CONSTRUCTION IN THE WESTERN PART OF THE INERT COMPONENTS PROCESSING AREA WAS BEING PUT UNDER ROOF.

[Redacted]

25X1

MOSKVA M A SPAC DEV CEN KALININGRAD 88

55-55-28N 037-48-05E

[Redacted]

25X1

STATUS: OPERATIONAL

REMARKS:

SCIENTIFIC RESEARCH INSTITUTE 88-- EXHAUST FROM THE SILENCER/DIFFUSER AT TEST POSITION 4 AT THE HORIZONTAL TEST BUILDING INDICATED A TEST WAS PROBABLY UNDERWAY. AN UNIDENTIFIED CYLINDRICAL OBJECT WAS BEING REMOVED FROM THE END OF A MISSILE-COMPONENT RAILCAR NEAR THE PROBABLE SPACE ENVIRONMENTAL TEST BUILDING.

[Redacted]

25X1

ZAPRUDNYA ELECTRIC BULB PLANT

56-33-11N 037-26-11E

[Redacted]

25X1

STATUS: NEGATED

REMARKS:

THERE IS NO EVIDENCE OF AN ELECTRIC BULB PLANT AT OR NEAR 56-33-11N 037-26-11E. ZAPRUDNYAS ONLY INDUSTRY IS RAIL SERVED AND HAS THE SMOKE STACKS, FABRICATION BUILDINGS, AND CONVEYOR SYSTEMS NORMALLY ASSOCIATED WITH A HEAVY INDUSTRY.

[Redacted]

25X1

[Redacted]

[Redacted]

TOP SECRET RUFF

[Redacted]

25X1
25X1

KH-9 MISSION 1207

INDEX TO TARGETS

AFGHANISTAN

COMMO/ELEC/RADAR FACILITIES

NAME

JALALABAD AW RADAR FAC

[Redacted]

TYPE IPIR PAGE
SIG 32 3

25X1

AIR BASE FACILITIES

BAMIAN AIRFIELD

[Redacted]

SIG 32 4

25X1

ALGERIA

AIR BASE FACILITIES

LAGHOAT AIRFIELD
OUARGLA AIRFIELD
TINDOUF AIRFIELD

[Redacted]

SIG 32 5
SIG 32 5
SIG 32 5

25X1

BULGARIA

GROUND FORCE FACILITIES

KHARMANLI TNG AREA
SPASOVO TNG AREA
STANKE DIMITROV TNG AREA

[Redacted]

SIG 32 7
SIG 32 7
SIG 32 8

25X1

TOP SECRET RUFF

[Redacted]

25X1

25X1
25X1

KH-9 MISSION 1207

INDEX TO TARGETS

CHINA, COMMUNIST

MISSILE RANGES

NAME		TYPE	IPIR	PAGE
CHIEN-SHUI SSM SUPPORT FAC/IRBM		SIG	32	9

25X1

AIR DEFENSE MISSILES

WU-HAN SAM SITE B03-1		SIG	32	10
WU-HAN SAM SITE E32-1		SIG	32	10

25X1

COMMO/ELEC/RADAR FACILITIES

CHANG-CHIA-TAN POSS RADREL STA		SIG	32	12
CHENG-HSIEN AW RADAR FAC		SIG	32	12
CHIAO-KOU PROB RADREL STA		SIG	32	12
CHU-CHING TV XMTR STA		SIG	32	13
HSI-WU-CHU-MU-CHIN-WANG-FU AW RDR FAC		SIG	32	14
NING-PO RADCOM XMTR NO 1		SIG	32	14
NIU-WU RADREL STA		SIG	32	15
PING-YUAN-CHIEH PROB CC FAC		SIG	32	15
YEN-AN RADREL STA		SIG	32	16

25X1

AIR BASE FACILITIES

CHU-HSIEN AIRFIELD		SIG	32	17
FO-LO AIRFIELD NORTHEAST		SIG	32	17
HUANG-PEI AIRFIELD		SIG	32	18
KUN-MING/WU-CHIA-PU AIRFIELD		SIG	32	18

25X1

25X1

[Redacted]

TOP SECRET RUFF

[Redacted]

25X1

25X1

KH-9 MISSION 1207

INDEX TO TARGETS

NAVAL BASE FACILITIES

NAME	[Redacted]	TYPE	IPIR	PAGE
CHU-HAI NAVAL FACILITY		SIG	32	21
NAN-CHING NVL INST NTL WAR COLLEGE		SIG	32	21
SHANG-HAI NVB A SHIPYARD INTL		SIG	32	22

25X1

GROUND FORCE FACILITIES

CHENG-TU MILITARY DISTRICT

LEPO BORDER OUTPOST	[Redacted]	SIG	32	25
NING-CHING ARMY BKS		NAC	32	29
NING-CHING ARMY BKS SOUTH AL 2		SIG	32	26

25X1

CHI-NAN MILITARY DISTRICT

CHANG-I ARTY TNG AREA	[Redacted]	SIG	32	23
-----------------------	------------	-----	----	----

25X1

NAN-CHING MILITARY DISTRICT

CHIANG-SHAN ARMY BARRACKS AL 2	[Redacted]	SIG	32	23
NING-PO ARMY BARRACKS AL 3		SIG	32	26

25X1

PEI-PING MILITARY DISTRICT

MAN-CHENG ARMY BKS AL 2	[Redacted]	SIG	32	25
TU-HA-MA-CHING ARTY TESTING RANGE		SIG	32	27
YANG-LIU-CHING ARMY BKS SE AL 2		SIG	32	28

25X1

SHEN-YANG MILITARY DISTRICT

HSING-CHENG BKS A HQ INF DIV AL 1	[Redacted]	SIG	32	24
-----------------------------------	------------	-----	----	----

25X1

TOP SECRET RUFF

[Redacted]

25X1

25X1
25X1


KH-9 MISSION 1207

INDEX TO TARGETS

WU-HAN MILITARY DISTRICT

NAME

HUANG-PEI ABN DIV HQ + BKS AL 2
SUI-HSIEN ARMY BKS AL 1
SUI-HSIEN ARMY BKS AL 2
TANG-YANG STOR AREA
WU-CHANG ID DIV HQ A ARMY BKS AL 6



TYPE IPIR PAGE
SIG 32 24
SIG 32 26
SIG 32 27
SIG 32 27
SIG 32 28

25X1

INDUSTRY

SHANG-HAI SHIPYARD CHUNG-HUA
WU-HAN SHIPYARD CHING-SHAN



SIG 32 30
SIG 32 30

25X1

CZECHOSLOVAKIA

GROUND FORCE FACILITIES

BANSKA BYSTRICA ARMY BKS POHRONSKE 004
BRNO ARMY BARRACKS
HOLYSOV BARRACKS 1
KLATOVY TNG AREA 404
LEVICE ARMY BARRACKS MILAN HODZA 2
OREMOV LAZ TRAINING AREA 401



SIG 32 33
SIG 32 33
SIG 32 33
SIG 32 34
SIG 32 34
SIG 32 34

25X1



25X1

[Redacted]

TOP SECRET RUFF

[Redacted]

25X1
25X1

KH-9 MISSION 1207

INDEX TO TARGETS

[Large Redacted Area]

25X1

HUNGARY

GROUND FORCE FACILITIES

EGER ARMY BARRACKS BEM JOZSEF 2
EGER ARMY BARRACKS DOBO ISTVAN 1
EGER ORDNANCE DEPOT N
GYOR TRAINING AREA NORTHEAST 409

[Redacted]

SIG 32 47
SIG 32 47
SIG 32 48
SIG 32 48

25X1

TOP SECRET RUFF

[Redacted]

25X1

25X1
25X1

KH-9 MISSION 1207

INDEX TO TARGETS

INDIA

AIR BASE FACILITIES

NAME		TYPE	IPIR	PAGE
COCHIN AIRFIELD		SIG	32	49

25X1

KOREA, NORTH

COMMO/ELEC/RADAR FACILITIES

CHUNGAM PROB RADREL STA		SIG	32	51
-------------------------	--	-----	----	----

25X1

GROUND FORCE FACILITIES

HOEYANG MILITARY AREA NW		SIG	32	52
--------------------------	--	-----	----	----

25X1

MONGOLIA

AIR BASE FACILITIES

ONDORHAAN AIRFIELD		SIG	32	53
--------------------	--	-----	----	----

25X1

GROUND FORCE FACILITIES

CHOYBALSAN ARMY BKS AL 8		SIG	32	54
--------------------------	--	-----	----	----

25X1

25X1

[Redacted]

TOP SECRET RUFF

[Redacted]

25Y1
25X1
25X1

KH-9 MISSION 1207

INDEX TO TARGETS

PARACEL ISLANDS

MISCELLANEOUS

NAME

WOODY ISLAND

[Redacted]

TYPE IPIR PAGE
SIG 32 55

25X1

POLAND

GROUND FORCE FACILITIES

TRZEBIATOW ARMY BARRACKS 1/7
TRZEBIATOW ARMY BKS 006/SAM SPT FAC 2

[Redacted]

NAC 32 57
NAC 32 57

25X1

ROMANIA

COMMO/ELEC/RADAR FACILITIES

BUCURESTI/PANTELIMON AW RADAR FAC
ROVINE/ARAD AW RADAR FAC

[Redacted]

SIG 32 59
SIG 32 59

25X1

AIR BASE FACILITIES

SATU MARE AIRFIELD

[Redacted]

SIG 32 60

25X1

GROUND FORCE FACILITIES

FOCSANI AMMO DPO SOUTH 1
SACU TNG AREA 401

[Redacted]

SIG 32 61
SIG 32 61

25X1

[Redacted]

25X1

TOP SECRET RUFF

KH-9 MISSION 1207

INDEX TO TARGETS

NAME

TYPE IPIR PAGE

25X1

TURDA TRAINING AREA SSE

SIG 32 62

LOGISTICS

GALATI POL STOR AREA WSW

SIG 32 63

25X1

INDUSTRY

OTELU ROSU STEEL PLANT

SIG 32 64

25X1

SOMALIA

COMMO/ELEC/RADAR FACILITIES

BERBERA FLD TRNSPORTABLE HF COMM FAC S

SIG 32 65

25X1

SOVIET UNION

MISSILE RANGES

BRONNITSY PROB VEHICLE TEST SUP FAC

SIG 32 67

25X1

AIR DEFENSE MISSILES

VLADIVOSTOK SAM SUPPORT FACILITY 4

SIG 32 68

25X1

[Redacted]

TOP SECRET RUFF

[Redacted]

25X1
25X1
25X1

KH-9 MISSION 1207

INDEX TO TARGETS

COMMO/ELEC/RADAR FACILITIES

NAME		TYPE	IPIR	PAGE
DOBRYNSKOYE AFLD AW RDR TALL KING	[Redacted]	SIG	32	69
MAYNO-PYLGINO TALL KING-AW RADAR FAC	[Redacted]	SIG	32	69
SEMIPALATINSK RADCOM STA SSW	[Redacted]	SIG	32	70

25X1

AIR BASE FACILITIES

DOBRYNSKOYE AIRFIELD	[Redacted]	SIG	32	71
MAMA AIRFIELD	[Redacted]	SIG	32	71
MARY AIRFIELD NORTH	[Redacted]	NAC	32	73
ROMANOVKA/VISHIM AIRFIELD	[Redacted]	SIG	32	72
TURUKHANSK AIRFIELD	[Redacted]	SIG	32	72

25X1

NAVAL BASE FACILITIES

ARALSK PORT CPLX ACV SPT SITE	[Redacted]	SIG	32	74
SUROK NAVAL MSLE TRANSHIP STOR CTR	[Redacted]	SIG	32	74

25X1

GROUND FORCE FACILITIES

FAR EAST MILITARY DISTRICT

BIRA BIPROPELLANT STORAGE FACILITY	[Redacted]	SIG	32	78
KORYAKI AMMO DEPOT NO 1 DA 1	[Redacted]	SIG	32	83
SLAVYANKA ARTY DIV HQ/BKS S AL 1	[Redacted]	SIG	32	85
USSURIYSK ARMY BARRACKS SSE AL 1	[Redacted]	SIG	32	87
USSURIYSK ARMY BARRACKS WEST AL 3	[Redacted]	SIG	32	87

25X1

NORTH CAUCASUS MILITARY DISTRICT

KAMENSK-SHAKHTINSKIY ARMY BKS S AL 1	[Redacted]	SIG	32	79
--------------------------------------	------------	-----	----	----

25X1

TOP SECRET RUFF

[Redacted]

25X1

KH-9 MISSION 1207

INDEX TO TARGETS

ODESSA MILITARY DISTRICT

NAME		TYPE	IPIR	PAGE
RAUKHOVKA TAC SSM BARRACKS AL 1		SIG	32	85

25X1

SIBERIAN MILITARY DISTRICT

NOVOSIBIRSK ARMY BKS N AL 7		SIG	32	84
YURGA ARMY TNG AREA		SIG	32	88

25X1

TRANSBAIKAL MILITARY DISTRICT

CHITA ARMY BKS AL 13		SIG	32	78
KAPTSEGATUY BORDER SECURITY POST		SIG	32	80
KHARANOR ARMY BKS SW AL-1		SIG	32	80

25X1

TURKESTAN MILITARY DISTRICT

ASHKHABAD TNG AREA KELYATA 3		SIG	32	76
TAKHTA BAZAR ARMY BKS W AL 1		NAC	32	88

25X1

URAL MILITARY DISTRICT

KOTELNICH AMMO DEPOT BYSTRYAZ DA 1		SIG	32	84
SVERDLOVSK ARMY BARRACKS AL 7		SIG	32	85

25X1

25X1

[Redacted]

TOP SECRET RUFF

[Redacted]

25X1
25X1

KH-9 MISSION 1207

INDEX TO TARGETS

[Redacted]

25X1

INDUSTRY

BRYANSK AMMO LDG + GM PLT SELTSO 121
MOSKVA M A SPAC DEV CEN KALININGRAD 88
ZAPRUDNYA ELECTRIC BULB PLANT

[Redacted]

SIG 32 91
SIG 32 91
SIG 32 91

25X1

[Redacted]

WWIPIR CODES

<u>Status (STA:)</u>	<u>OB</u>	<u>Interpretability</u>
NEG - Negated	MIS: Missiles	E - Excellent
UCO - Under Const	AOB: Air	G - Good
COM - Complete	NVL: Naval	F - Fair
UKN - Unknown	GFW: Grd Force	P - Poor
NOP - Not Oprtl	ELC: Electronic	
OPR - Operat'l	AAA: Antiair	<u>Conditions</u>
OCC - Occupied	OBJ: Assoc Objs	CL - Clear
UNP - Unoccupied		SC - Scattered Cloud
ABN - Abandoned	<u>Mode</u>	HC - Heavy Cloud
RMV - Removed	W - Stereo/Blk & White	HA - Haze
TRN - Transitory	P - Part Stereo/ Blk & White	SN - Snow
DMG - Damaged	B - Mono Blk & White	SH - Shadow
DST - Destroyed	S - Stereo/Color	OL - Obliquity
	A - Part Stereo/ Color	SD - Semi- darkness
<u>General</u>	C - Mono Color	HD - Heavy Dust/ Smoke
IMR: Image Ref (Photo Ref)	D - Camouflage Detection	<u>Coverage</u>
DES: Description	F - Infrared	C - Complete
RMK: Remarks	R - Radar	P - Partial
IDC: Image Derived Coord.	N - Nonstandard	O - Oblique
MPR: Map Ref	G - Monochromic/Stereo	V - Vertical
DFC: Defenses/ Security	E - Monochromic/Partial Stereo	
	M - Monochromic/Mono	

TOP SECRET



25X1

TOP SECRET



25X1