

~~TOP SECRET~~

25X1




OAK
SUPPLEMENT

NATIONAL PHOTOGRAPHIC
INTERPRETATION CENTER

OAK SUPPLEMENT PART 9 KH-9 MISSION 1207

11 NOVEMBER 1973 - 13 JANUARY 1974



~~TOP SECRET~~

25X1

25X1



FEBRUARY 1974
COPY NO. 106
208 PAGES
(1207) IPIR 16/74

WARNING

This document contains information affecting the national security of the United States within the meaning of the espionage laws U. S. Code Title 18, Sections 793 and 794. The law prohibits its transmission or the revelation of its contents in any manner to an unauthorized person, as well as its use in any manner prejudicial to the safety or interest of the United States or for the benefit of any foreign government to the detriment of the United States. It is to be seen only by personnel especially indoctrinated and authorized to receive information in the designated control channels. Its security must be maintained in accordance with regulations pertaining to TALENT-KEYHOLE Control System.

**TARGET CATEGORIES
AND
ASSOCIATED NTP FUNCTIONAL AREAS (CODES)**

- | | |
|---|--|
| <p>1. STRATEGIC SSM
 Deployed Strategic SSM Facilities (A)</p> <p>2. MISSILE RANGES
 Missile Ranges: Strategic SSM/Space Facilities (P)
 Missile Ranges: Air-Launched Missile Facilities (Q)
 Missile Ranges: Naval-Launched Missile Facilities (R)
 Missile Ranges: Tactical SSM Facilities (S)
 Missile Ranges: SAM/AMM Facilities (T)</p> <p>3. AIR DEFENSE MISSILES
 Deployed AMM Facilities (B)
 Deployed SAM Facilities (D)</p> <p>4. ELECTRONICS/COMMUNICATIONS
 Deployed Communication/Electronic/Radar Facilities (C)</p> <p>5. AIR
 Air Base Facilities (E)</p> <p>6. NAVAL
 Naval Base Facilities (F)</p> | <p>7. GROUND
 Ground Force Facilities (G)</p> <p>8. TACTICAL SSM
 Deployed Tactical SSM Facilities (H)</p> <p>9. LOGISTICS
 Military Logistics Facilities (K)</p> <p>10. NUCLEAR ENERGY
 Atomic Energy Facilities (O)</p> <p>11. CBR
 CBR Facilities (V)</p> <p>12. INDUSTRY
 Strategic Weapons Industrial Facilities (J)
 General Purpose Weapons Industrial Facilities (L)
 Non-Military Industrial Facilities (N)
 Communication/Electronic/Radar R&D Facilities (U)</p> <p>13. MISCELLANEOUS
 Non-Military Logistics Facilities (M)
 Miscellaneous/Unidentified Facilities (Z)</p> |
|---|--|

These thirteen target categories are compatible with the Functional Area of Imagery Interpretation established under the National Tasking Plan. To enhance the analysis of readout on operationally associated targets, each target is reported relative to its primary functional association (i.e., missile range tracking facilities are reported under "MISSILE RANGES," fly-away airfields at aircraft plants are reported under "INDUSTRY," airfield nuclear weapons storage facilities are reported under "AIR," etc.).

WARNING NOTICE
Sensitive Intelligence Sources
and Methods Involved.




25X1

25X1
25X1
25X1

TOP SECRET RUFF



16




KH-9 MISSION 1207

TABLE OF CONTENTS

	PAGE
PREFACE	1
AFGHANISTAN	
AIR BASE FACILITIES	2
CHINA, COMMUNIST	
AIR DEFENSE MISSILES	3
COMMO/ELEC/RADAR FACILITIES	5
AIR BASE FACILITIES	11
GROUND FORCE FACILITIES	13
DEPLOYED TACTICAL SSM FACILITIES	29
INDUSTRY	30
MISCELLANEOUS	33
CZECHOSLOVAKIA	
CBR FACILITIES	36
UNITED ARAB REPUBLIC	
NAVAL BASE FACILITIES	37
GROUND FORCE FACILITIES	39
DEPLOYED TACTICAL SSM FACILITIES	44
LOGISTICS	45
INDIA	
AIR BASE FACILITIES	56
GROUND FORCE FACILITIES	57
INDUSTRY	60
IRAQ	
GROUND FORCE FACILITIES	61
KOREA, NORTH	
AIR DEFENSE MISSILES	64
AIR BASE FACILITIES	78
NAVAL BASE FACILITIES	83
GROUND FORCE FACILITIES	85

25X1



I

TOP SECRET RUFF



25X1

TOP SECRET RUFF

16

KH-9 MISSION 1207


	PAGE
DEPLOYED TACTICAL SSM FACILITIES	95
LOGISTICS	96
INDUSTRY	97
 POLAND	
AIR BASE FACILITIES	98
INDUSTRY	99
 ROMANIA	
GROUND FORCE FACILITIES	100
INDUSTRY	102
 SOMALIA	
AIR BASE FACILITIES	103
NAVAL BASE FACILITIES	104
GROUND FORCE FACILITIES	105
LOGISTICS	109
 SYRIA	
AIR DEFENSE MISSILES	110
 SOVIET UNION	
DEPLOYED STRATEGIC SSM FACILITIES	116
MISSILE RANGES	121
COMMO/ELEC/RADAR FACILITIES	123
AIR BASE FACILITIES	131
NAVAL BASE FACILITIES	147
GROUND FORCE FACILITIES	150
DEPLOYED TACTICAL SSM FACILITIES	165
NUCLEAR ENERGY	167
CBR FACILITIES	168
INDUSTRY	171
MISCELLANEOUS	179
 VIETNAM, NORTH	
AIR DEFENSE MISSILES	180
GROUND FORCE FACILITIES	182
 YUGOSLAVIA	
INDUSTRY	186
 SOUTHERN YEMEN	
COMMO/ELEC/RADAR FACILITIES	187

TOP SECRET RUFF

25X1

TOP SECRET RUFF

25X1



16

PREFACE

KH-9 MISSION 1207

PREFACE

THIS IS THE NINTH OAK SUPPLEMENT REPORT ON MISSION 1207.
FOR ADDITIONAL PREFACE DETAILS, SEE FIRST OAK SUPPLEMENT.

TOP SECRET RUFF

25X1

[Redacted]

TOP SECRET RUFF

[Redacted]

25X1

25X1

16

KH-9 MISSION 1207

AFGHANISTAN
AIR BASE FACILITIES

SIGNIFICANT RESULTS

DEH DADI AIRFIELD

36-38-36N 067-01-48E

[Redacted]

25X1

STATUS: OPERATIONAL

AIR ORDER OF BATTLE:

[Redacted]

25X1

- 9 FRESCO
- 3 MIDGET
- 1 BEAGLE
- 9 MOOSE

- 5 MAX
- 5 CREEK
- 1 HARE (WITHOUT ROTORS)

ELECTRONIC ORDER OF BATTLE:

[Redacted]

25X1

- 1 TOKEN-TYPE RADAR
- 1 PROB FISH NET
- 1 PROB KNIFE REST

- 1 PROB SPOON REST
- 2 STICK MAST

[Redacted]

25X1

[Redacted]

25X1

[Redacted]

TOP SECRET RUFF

16

KH-9 MISSION 1207

CHINA, COMMUNIST
AIR DEFENSE MISSILES

25X1
25X1

SIGNIFICANT RESULTS

CHI-NING SAM SITE A30-1

41-04-36N 112-58-44E

[Redacted]

25X1

STATUS:OCCUPIED

MISSILE ORDER OF BATTLE:

[Redacted]

25X1

6 CSA-1 LAUNCHER
11 CSA-1 MSL TRANSPORTER
(10 CANVAS COVERED)

ELECTRONIC ORDER OF BATTLE:

[Redacted]

25X1

1 FAN SONG

ASSOCIATED OBJECTS:

[Redacted]

25X1

3 CANISTER TRANSPORTER	3 VAN TRUCK
15 CSA-1 CANISTER	2 POL TRUCK
8 TRACKED PRIME MOVER	1 CARGO TRAILER
4 CARGO TRUCK	6 SET OF BOGIE WHEEL

[Redacted]

25X1

NAN-CHANG SAM SITE C14-1

28-20-22N 116-14-57E

[Redacted]

25X1

STATUS:OCCUPIED

MISSILE ORDER OF BATTLE:

[Redacted]

25X1

6 CSA-1 LAUNCHER (IN LAUNCH
REVETMENTS)

ELECTRONIC ORDER OF BATTLE:

[Redacted]

25X1

1 GIN SLING (ADJ TO
GUIDANCE + CONTROL BUNKER)

[Redacted]

25X1

[Redacted]

25X1

[Redacted]

TOP SECRET RUFF

[Redacted]

25X1
25X1

KH-9 MISSION 1207

16

CHINA, COMMUNIST
AIR DEFENSE MISSILES

YU-MEN SAM SITE A12A-1

40-13-08N 097-12-09E

[Redacted]

25X1

STATUS: OCCUPIED

PHYSICAL DESCRIPTION:

9.6 NM ESE OF YU-MEN.

UPDATED DESCRIPTION. THE SITE CONSISTS OF SIX REVETTED LAUNCH POSITIONS, A GUIDANCE AREA CONTAINING AN L-SHAPED BUILDING AND A SMALL RECTANGULAR BUILDING, AND THREE MISSILE-READY BUILDING. THE SUPPORT AREA CONSISTS OF NINE BARRACKS, ONE ADMINISTRATION BUILDING, ONE MESSHALL, 30 STORAGE/SUPPORT BUILDINGS, ONE KNIFE REST RADAR MOUNTED ON A SMALL BUILDING CONNECTED BY CABLE TO A PROBABLE CONTROL BUILDING, A REVETTED BOOSTER STORAGE BUILDING, AND A REVETTED WARHEAD STORAGE BUILDING. A FIXED FIELD SITE, PROBABLY USED FOR TRAINING PURPOSES, IS 10 NM NORTH OF THE FACILITY.

MISSILE ORDER OF BATTLE:

[Redacted]

6 CSA-1 LAUNCHER

25X1

ASSOCIATED OBJECTS:

[Redacted]

5 CSA-1 MISSILE TRNSPRTR

10 CSA-1 SUSTAINER CANISTER

25X1

ELECTRONIC ORDER OF BATTLE:

[Redacted]

1 GIN SLING

1 KNIFE REST

25X1

[Redacted]

25X1

[Redacted]

25X1

[Redacted]

TOP SECRET RUFF

[Redacted]

25X1

25X1

KH-9 MISSION 1207

16

CHINA, COMMUNIST
COMMO/ELEC/RADAR FACILITIES

SIGNIFICANT RESULTS

AN-SHUN AW RADAR FACILITY

26-13-50N 105-51-30E

[Redacted]

25X1

STATUS:OCCUPIED

PHYSICAL DESCRIPTION:

1.5 NM SW OF AN-SHUN AIRFIELD

[Redacted]

25X1

UPDATED DESCRIPTION. THE HILLTOP INSTALLATION CONSISTS OF TWO
RADAR PADS AND FIVE SUPPORT BUILDINGS.

ELECTRONIC ORDER OF BATTLE:

[Redacted]

25X1

- 1 PROB BAR LOCK
- 1 HEIGHT FINDER (PROB ROCK
CAKE/STONE CAKE)

[Redacted]

25X1

CHIEN-AN-HO-TZU TV XMTR

41-40-00N 124-24-50E

[Redacted]

25X1

STATUS:OPERATIONAL

ELECTRONIC ORDER OF BATTLE:

[Redacted]

25X1

- 1 TOWER MAST ANTENNA

[Redacted]

25X1

CHUNG-HSIANG AW RADAR FAC S

31-00-40N 112-39-38E

[Redacted]

25X1

STATUS:OCCUPIED

PHYSICAL DESCRIPTION:

10 NM SSE OF CHUNG-HSIANG AND 15 NM ESE OF WU-CHIA-CHI AIRFIELD

[Redacted]

25X1

THE NEWLY IDENTIFIED ROAD-SERVED FACILITY CONSISTS OF ONE
RADAR POSITION ON A SMALL HILL WITH ONE CONTROL BUILDING AND
SIX SUPPORT BUILDINGS.

TGT DIAM -- 600 FT. ELEV -- 330 FT.

[Redacted]

25X1

25X1
25X1
25X1

[Redacted]

TOP SECRET RUFF

[Redacted]

16

CHINA, COMMUNIST
COMMO/ELEC/RADAR FACILITIES

KH-9 MISSION 1207

ELECTRONIC ORDER OF BATTLE:

[Redacted]

1 PROB MOON SERIES

25X1

[Redacted]

25X1

MAP SOURCE REFERENCE:
200-0494-9

[Redacted]

25X1

CHUNG-HSIANG AW RADAR FAC W

31-08-30N 112-28-55E

[Redacted]

25X1

STATUS:OCCUPIED

PHYSICAL DESCRIPTION:

5.8 NM WSW OF CHUNG-HSIANG AND 5 NM NE OF WU-CHIA-CHI AIRFIELD

[Redacted]
THE NEWLY IDENTIFIED ROAD-SERVED FACILITY CONSISTS OF ONE PROBABLE TEMPORARY RADAR POSITION, A NEARBY SUPPORT AREA, AND PERMANENT RADAR FACILITIES UNDER CONSTRUCTION. THE TEMPORARY POSITION CONSISTS OF A VAN-MOUNTED YAGI RADAR, THREE ELECTRONICS VANS, AND TWO SMALL VEHICLES. THE PERMANENT SITE, UNDER CONSTRUCTION ON A SMALL KNOLL IMMEDIATELY NORTH OF THE TEMPORARY SITE, CONSISTS OF TWO RECTANGULAR EXCAVATIONS, ONE CONTAINING A VEHICLE STORAGE BUILDING, AND ONE UNREVETTED SUPPORT BUILDING. THE SUPPORT AREA, IMMEDIATELY EAST OF THE TEMPORARY RADAR SITE, CONTAINS ONE BARRACKS, ONE BARRACKS/ADMINISTRATION BUILDING, AND ONE MESSHALL.

25X1

TGT DIAM -- 1,000 FT. ELEV -- 350 FT.

ELECTRONIC ORDER OF BATTLE:

[Redacted]

1 YAGI-TYPE RADAR

3 ELECTRONICS VAN

25X1

GROUND FORCE ORDER OF BATTLE:

[Redacted]

2 VEHICLE

25X1

[Redacted]

25X1

MAP SOURCE REFERENCE:
200-0494-9

[Redacted]

25X1

[Redacted]

TOP SECRET RUFF

[Redacted]

25X1

25X1

KH-9 MISSION 1207

16

CHINA, COMMUNIST
COMMO/ELEC/RADAR FACILITIES

[Redacted]

25X1

HA-NIU-TU-SU-MU RADCOM STA

41-32-55N 108-30-25E

[Redacted]

25X1

STATUS:OCCUPIED

PHYSICAL DESCRIPTION:

1 NM SW OF HA-NIU-TU-SU-MU.

THE NEWLY IDENTIFIED COMMUNICATIONS FACILITY CONSISTS OF AN HF COMMUNICATION FIELD WITH TWO HORIZONTAL DIPOLE ANTENNAS AND TWO CONTROL BUILDINGS. ONE HORIZONTAL DIPOLE IS ASSOCIATED WITH A GROUND PLANE. ITS MASTS ARE 140 FEET TALL,

[Redacted]

25X1

25X1

TGT DIAM -- 750 FT. ELEV -- 3,975 FT.

ELECTRONIC ORDER OF BATTLE:

[Redacted]

25X1

2 HORIZONTAL DIPOLE (1 WITH GROUND PLANE)

[Redacted]

25X1

MAP SOURCE REFERENCE:
250-NK 49-7

[Redacted]

25X1

JIH-CHAO AW RADAR FAC NORTH

35-29-45N 119-32-20E

[Redacted]

25X1

STATUS:OCCUPIED

ELECTRONIC ORDER OF BATTLE:

[Redacted]

25X1

1 POSS CROSS SLOT

[Redacted]

25X1

[Redacted]

25X1

[Redacted]

TOP SECRET RUFF

[Redacted]

25X1
25X1

16

KH-9 MISSION 1207

CHINA, COMMUNIST
COMMO/ELEC/RADAR FACILITIES

KUNG-SHAO-I-KO RDR SITE

37-09-00N 100-32-00E

[Redacted]

25X1

STATUS: OPERATIONAL

PHYSICAL DESCRIPTION:

ON THE EASTERN EDGE OF KUNG-SHAO-I-KO.
UPDATED DESCRIPTION. THE INSTALLATION CONSISTS OF A
RECTANGULAR WALLED AREA SURROUNDED BY A TRENCH. FACILITIES
WITHIN THE WALLED AREA INCLUDE FIVE SUPPORT BUILDINGS AND ONE
PROBABLE DRIVE-IN VEHICLE BUNKER.

ELECTRONIC ORDER OF BATTLE:

[Redacted]

1 MOON CONE

1 DOME-SHAPED OBJECT

25X1

[Redacted]

25X1

LA-TE-KU-ERH-PO-NE-LA AW RADAR FAC

45-07-35N 118-14-45E

[Redacted]

25X1

STATUS: OCCUPIED

PHYSICAL DESCRIPTION:

11 NM NE OF LA-TE-KU-ERH-PO-NE-LA.
THE NEWLY IDENTIFIED AW RADAR CONSISTS OF TWO RADAR POSITIONS,
TWO COVERED VEHICLE REVETMENTS, AND TWO SMALL SUPPORT BUNKERS.

TGT DIAM -- 300 FT. ELEV -- 3,045 FT.

ELECTRONIC ORDER OF BATTLE:

[Redacted]

2 SLOT REST (ONE GROUND
MOUNTED)

25X1

[Redacted]

25X1

MAP SOURCE REFERENCE:

250-NL 50-9

[Redacted]

25X1

[Redacted]

25X1

25X1
25X1
25X1

[REDACTED]

TOP SECRET RUFF

[REDACTED]

16

KH-9 MISSION 1207

CHINA, COMMUNIST
COMMO/ELEC/RADAR FACILITIES

SSU-CHIAO AW RADAR FAC WEST

30-42-40N 122-27-10E

[REDACTED]

25X1

STATUS:OCCUPIED

REMARKS:

THE PROBABLE SPOON REST RADAR RPORTED IN OCT 73 [REDACTED] IS
NOW IDENTIFIED AS A PROBABLE SLOT REST RADAR.

25X1

ELECTRONIC ORDER OF BATTLE:

[REDACTED]

1 PROB SLOT REST 2 VAN TRUCK

25X1

[REDACTED]

25X1

WU-CHIA-CHI AW RADAR FAC

31-08-30N 112-23-50E

[REDACTED]

25X1

STATUS:OCCUPIED

REMARKS:

THE RADAR IDENTIFIED IN AUG 73 [REDACTED] AS A BAR LOCK IS NOW
CONFIRMED TO BE A TOKE-TYPE RADAR.

25X1

ELECTRONIC ORDER OF BATTLE:

[REDACTED]

1 TOKEN-TYPE

25X1

GROUND FORCE ORDER OF BATTLE:

[REDACTED]

1 VEHICLE

25X1

[REDACTED]

25X1

WU-TUNG POSS ELCTN FAC

25-33-50N 109-55-40E

[REDACTED]

25X1

STATUS:UNDER CONSTRUCTION

PHYSICAL DESCRIPTION:

26 NM NW OF KUEI-LIN.

THE NEWLY IDENTIFIED ROAD-SERVED FACILITY IS ON A MOUNTAIN TOP
AND CONSISTS OF TWO PROBABLE CONTROL BUILDINGS, TWO BARRACKS, A
SMALL FLAT-ROOFED POSSIBLE STORAGE BUILDING, SIX

[REDACTED]

25X1

TOP SECRET RUFF

25X1
25X1
25X1



TOP SECRET RUFF



16

KH-9 MISSION 1207

CHINA, COMMUNIST
COMMO/ELEC/RADAR FACILITIES

STORAGE/SUPPORT BUILDINGS, AND A SMALL PAD-LIKE AREA.
APPROXIMATELY 2 NM NE OF THE FACILITY IS A PROBABLY ASSOCIATED
SUPPORT AREA CONSISTING OF A POSSIBLE BARRACKS, A POSSIBLE
VEHICLE STORAGE BUILDING, FOUR STORAGE BUILDINGS, AND SIX
SUPPORT BUILDINGS.

TGT DIAM -- 800 FT. ELEV -- 6,200 FT.

ELECTRONIC ORDER OF BATTLE:



NONE DISCERNIBLE

25X1



25X1

MAP SOURCE REFERENCE:
200-0497-18



25X1



25X1

[Redacted]

TOP SECRET RUFF

[Redacted]

25X1

[Redacted]

25X1

16

CHINA, COMMUNIST
AIR BASE FACILITIES

KH-9 MISSION 1207

SIGNIFICANT RESULTS

HSIN-YANG AIR MAINT SCHOOL

32-06-07N 114-04-54E

[Redacted]

25X1

STATUS:OCCUPIED

REMARKS:

TWO AIRCRAFT WERE BEING ASSEMBLED NEXT TO A BASKETBALL COURT, NE OF THE STATIC DISPLAY AREA. ONE HAD A WING ATTACHED AND APPEARED TO BE A FAGOT/FRESCO. THE SECOND COULD NOT BE IDENTIFIED.

AIR ORDER OF BATTLE:

[Redacted]

25X1

4 FARMER
2 FRESCO
1 FAGOT

1 FAGOT/FRESCO
2 COLT
2 HOUND

ASSOCIATED OBJECTS:

[Redacted]

25X1

1 FUSELAGE

10 CRATE

[Redacted]

25X1

WU-LU-MU-CHI AIRFIELD

43-53-41N 087-27-55E

[Redacted]

25X1

STATUS:OPERATIONAL

REMARKS:

THE CONCRETE 10,500-FOOT RUNWAY IS COMPLETE. A 707-TYPE AIRCRAFT, THE FIRST OBSERVED ASSOCIATED WITH THIS RUNWAY, WAS AT THE PASSENGER TERMINAL. ALTHOUGH CAPABLE OF ACCOMMODATING ALL CHINESE AIRCRAFT, THE LACK OF FIGHTER OR BOMBER SUPPORT FACILITIES INDICATED THAT THE CONCRETE RUNWAY WILL BE ASSOCIATED WITH CIVILIAN AIR TRAFFIC. HOWEVER, THE GRADED-EARTH RUNWAY AND ASSOCIATED SUPPORT FACILITIES WERE STILL OCCUPIED BY TRANSPORT ELEMENTS.

AIR ORDER OF BATTLE:

[Redacted]

25X1

1 707-TYPE (AT PASSENGER
TERMINAL)
3 CRATE

3 CAB
12 COLT
1 HOUND

[Redacted]

25X1

[Redacted]

TOP SECRET RUFF

[Redacted]

25X1
25X1

16

KH-9 MISSION 1207

CHINA, COMMUNIST
AIR BASE FACILITIES

[Redacted]

25X1

WU-WEI AIRFIELD

37-59-21N 102-34-06E

[Redacted]

25X1

STATUS: OPERATIONAL

AIR ORDER OF BATTLE:

[Redacted]

41 FAGOT/FRESCO

1 COLT

25X1

[Redacted]

25X1

YA-ERH-PA-SHIH AIRFIELD

43-04-33N 092-48-29E

[Redacted]

25X1

STATUS: OPERATIONAL

AIR ORDER OF BATTLE:

[Redacted]

AT MAINTENANCE SCHOOL

2 FAGOT/FRESCO

25X1

[Redacted]

25X1

YING-SHAN AIRFIELD NORTH

31-39-32N 113-49-14E

[Redacted]

25X1

STATUS: OPERATIONAL

AIR ORDER OF BATTLE:

[Redacted]

4 COLT

1 HOUND

25X1

[Redacted]

25X1

[Redacted]

25X1



TOP SECRET RUFF



25X1
25X1
25X1

16

CHINA, COMMUNIST
GROUND FORCE FACILITIES

KH-9 MISSION 1207

SIGNIFICANT RESULTS

CHANG-CHIH ARMOR TNG AREA

36-05-10N 112-52-10E




25X1

STATUS:OCCUPIED

REMARKS:

CONSTRUCTION CONTINUED IN ALL OF THE AREAS REPORTED IN AUG 73



25X1

GROUND FORCE ORDER OF BATTLE:



25X1

54 TANK
1 PROB ARV

105 CARGO TRUCK



25X1

CHANG-HSIN-TIEN ARMY BKS A DIV HQ AL 3

39-48-26N 116-10-59E



25X1

STATUS:OCCUPIED

REMARKS:

ONE BUILDING FOUNDATION WAS OBSERVED IN A PROBABLE HOUSING/BARRACKS AREA JUST SOUTH OF THE ARMY BARRACKS. A LARGE PROBABLE AUDITORIUM WAS UNDER CONSTRUCTION IN A AREA JUST EAST OF THE ARMY BARRACKS.

GROUND FORCE ORDER OF BATTLE:



25X1

18 CARGO TRUCK
7 UTILITY TRUCK (W/TRAILER)

8 PIECE OF EQUIPMENT



25X1

CHANG-HSIN-TIEN ORD DPO ARMY BKS AL 1

39-50-29N 116-11-33E



25X1

STATUS:OCCUPIED

REMARKS:

THREE MULTISTORY BARRACKS AND A LARGE E-SHAPED ADMINISTRATION BUILDING HAVE BEEN CONSTRUCTED IN THE SUPPORT/BARRACKS AREA. TWO LARGE BUILDINGS UNDER CONSTRUCTION AND TWO BUILDING

13



25X1

TOP SECRET RUFF

[Redacted]

TOP SECRET RUFF

[Redacted]

25X1

[Redacted]

25X1

16

KH-9 MISSION 1207

CHINA, COMMUNIST
GROUND FORCE FACILITIES

FOUNDATIONS WERE OBSERVED IN THE STORAGE AREA. ONE LARGE STORAGE BUILDING HAS BEEN RECENTLY COMPLETED IN THE NW CORNER OF THE FACILITY AND ONE SMALL STORAGE BUILDING WAS UNDER CONSTRUCTION IN THE HOUSING SUPPORT AREA.

GROUND FORCE ORDER OF BATTLE:

[Redacted]

25X1

9 TANK (PROBABLE TYPE 59) 11 CARGO TRUCK

[Redacted]

25X1

CHA-LING POSS ARMY BARRACKS SE

26-45-00N 113-34-55E

[Redacted]

25X1

STATUS:NEGATED

REMARKS:

THE FACILITY IS NOT AN ARMY BARRACKS. IT APPEARS TO BE AN AGRICULTURAL COMMUNE. THE POSSIBLE SMALL-ARMS FIRING RANGE REPORTED IN FEB 72 [Redacted] IS NOW A RESERVOIR. NO CHANGE IN THE INSTALLATION HAS BEEN OBSERVED NOR HAS ANY EQUIPMENT BEEN IDENTIFIED SINCE IT WAS FIRST REPORTED IN FEB 72.

25X1

GROUND FORCE ORDER OF BATTLE:

[Redacted]

25X1

NONE DISCERNIBLE

[Redacted]

25X1

CHEN-HSIANG-TUN ARMY BKS AL 1

41-34-58N 123-31-00E

[Redacted]

25X1

STATUS:OCCUPIED

GROUND FORCE ORDER OF BATTLE:

[Redacted]

25X1

12 CARGO TRUCK

12 PIECE OF EQUIPMENT

[Redacted]

25X1

CHI-NING BKS INF DIV HQ AL1 A DEF AREA

40-57-30N 113-00-00E

[Redacted]

25X1

STATUS:OCCUPIED

[Redacted]

25X1

[Redacted]

TOP SECRET RUFF

[Redacted]

25X1
25X1

KH-9 MISSION 1207

6

CHINA, COMMUNIST
GROUND FORCE FACILITIES

REMARKS:

THERE WAS A SIGNIFICANT DECREASE IN THE NUMBER OF WEAPONS AND VEHICLES OBSERVED AT THIS FACILITY SINCE MAR 73 [Redacted]

25X1

GROUND FORCE ORDER OF BATTLE:

- | | |
|------------------------|-------------------------|
| 11 ASSAULT GUN | 4 POSS RECOILLESS RIFLE |
| 6 PROB TRACKED VEHICLE | 18 AAA PIECE (PROB ZPU) |
| 29 FIELD GUN | 154 CARGO TRUCK |
| 4 152MM HOWITZER | 6 VAN TRUCK |
| 12 122MM HOWITZER | 1 LIGHT UTILITY VEHICLE |
| 8 PROB 160MM MORTAR | 2 CARGO TRAILER |

25X1

[Redacted]

25X1

CHI-TSUN ARMY BKS

38-32-10N 112-36-10E

[Redacted]

25X1

STATUS: OCCUPIED

PHYSICAL DESCRIPTION:

ON THE NE EDGE OF CHI-TSUN.

UPDATED DESCRIPTION. THE BARRACKS AREA CONSISTS OF TWO AREAS.

AREA A CONSISTS OF 14 BARRACKS, AN H-SHAPED ADMINISTRATION BUILDING, FIVE MESSHALLS, FIVE STORAGE/SUPPORT BUILDINGS, SIX SUPPORT BUILDINGS, A WATER TOWER, AND FOUR BUILDING FOUNDATIONS. AREA B, 1.9 NM SOUTH OF AREA A, CONSISTS OF EIGHT BARRACKS AND A MESSHALL.

TGT DIAM -- 2 NM. ELEV -- 2,700 FT.

GROUND FORCE ORDER OF BATTLE:

[Redacted] - AREA A

- | | |
|-------------|----------------|
| 17 FA PIECE | 26 CARGO TRUCK |
|-------------|----------------|

25X1

[Redacted] - AREA B

- | | |
|-------------|----------------|
| 11 FA PIECE | 11 CARGO TRUCK |
|-------------|----------------|

25X1

[Redacted]

25X1

CHU SHAN CD SITE AL 2

30-24-49N 122-26-05E

[Redacted]

25X1

STATUS: OPERATIONAL

[Redacted]

25X1

25X1
25X1
25X1

[REDACTED]

TOP SECRET RUFF

[REDACTED]

16

KH-9 MISSION 1207

CHINA, COMMUNIST
GROUND FORCE FACILITIES

REMARKS:

AN ATTEMPT HAS BEEN MADE TO CAMOUFLAGE THE ROAD BETWEEN THE ARTILLERY POSITIONS BY USING A NET OR SOME SIMILAR DEVICE.

GROUND FORCE ORDER OF BATTLE:

[REDACTED]

NONE DISCERNIBLE

25X1

DEFENSES SECURITY:

A PROBABLE NET WAS PARTIALLY COVERING THE SERVICE ROAD BETWEEN THE GUN POSITIONS.

[REDACTED]

25X1

CHUEH-SHAN ARMY BARRACKS AL 2

32-48-59N 113-53-06E

[REDACTED]

25X1

STATUS:OCCUPIED

REMARKS:

CONSTRUCTION ACTIVITY WAS CONTINUING WITHIN THE FACILITY. SINCE JUN 73 [REDACTED] 25 BARRACKS, FIVE MESSHALLS, AND SEVEN STORAGE BUILDINGS HAVE BEEN CONSTRUCTED. IN ADDITION, TWO BUILDINGS WERE STILL UNDER CONSTRUCTION WITHIN THE FACILITY. TRACK ACTIVITY REMAINED HEAVY THROUGHOUT THE TRAINING AREAS. THREE TANKS WERE OBSERVED ON THE DRIVER-TRAINING COURSE IMMEDIATELY EAST OF THE BARRACKS AREA.

25X1

GROUND FORCE ORDER OF BATTLE:

[REDACTED]

29 TANK
1 M-1967 APC

1 ARMORED VEHICLE
73 CARGO TRUCK

25X1

[REDACTED]

25X1

CHUEH-SHAN ARMY BKS AL 6

32-48-20N 113-47-20E

[REDACTED]

25X1

STATUS:OCCUPIED

GROUND FORCE ORDER OF BATTLE:

[REDACTED]

12 CARGO TRUCK

25X1

[REDACTED]

25X1

25X1

16

TOP SECRET RUFF

25X1
25X1
25X1

[REDACTED]

TOP SECRET RUFF

16

KH-9 MISSION 1207

CHINA, COMMUNIST
GROUND FORCE FACILITIES

CHUEH-SHAN HQ ARTY DIV + ARMY BKS AL 1

32-48-06N 114-00-33E

[REDACTED]

25X1

STATUS:OCCUPIED

REMARKS:

THE EQUIPMENT WAS PARKED IN 30 SEPARATE LOCATIONS WITHIN 22 NM OF THE INSTALLATION. MOST OF THE ARTILLERY PIECES WERE PARKED IN GROUPS OF FOUR ALONG THE ROAD FROM CHUEH-SHAN TO PI-YANG.

GROUND FORCE ORDER OF BATTLE:

4 122MM FIELD GUN (TYPE 60) 104 TRACKED-PRIME MOVER
100 FA PIECE (122MM CORPS 79 CARGO TRUCK
GUN/152MM GUN HOW M-1937)

[REDACTED]

25X1

25X1

HAI-CHOU ARMY BKS S AL 1

34-31-50N 119-08-00E

[REDACTED]

25X1

STATUS:NEGATED

REMARKS:

NO BARRACKS AREA WAS IDENTIFIED WITHIN 5 NM OF 34-31-50N 119-08-00E. A SUPPORT AREA FOR AN ORE CONCENTRATION PLANT IS LOCATED AT THE REFERENCED COORDINATES.

[REDACTED]

25X1

HEI-SHAN ARMY BKS AL 1

41-41-15N 122-06-40E

[REDACTED]

25X1

STATUS:OCCUPIED

PHYSICAL DESCRIPTION:

ON THE NORTHERN EDGE OF HEI-SHAN.

UPDATED DESCRIPTION. THE FACILITY CONTAINS ONE AUDITORIUM, ONE H-SHAPED ADMINISTRATION BUILDING, 22 BARRACKS, FIVE MESSHALLS, EIGHT VEHICLE/EQUIPMENT STORAGE BUILDINGS, 12 SUPPORT BUILDINGS, ONE WATER TOWER, AND ONE PUMPING STATION. THREE AMMUNITION STORAGE BUILDINGS (ONE REVETTED) AND ONE FUSE BUILDING ARE 2,000 FEET NORTH OF THE FACILITY.

[REDACTED]

25X1

[REDACTED]

TOP SECRET RUFF

[REDACTED]

25X1
25X1

16

KH-9 MISSION 1207

CHINA, COMMUNIST
GROUND FORCE FACILITIES

GROUND FORCE ORDER OF BATTLE:

[REDACTED]

24 BM-14 ROCKET LAUNCHER 70 CARGO TRUCK
6 BM-13 ROCKET LAUNCHER

25X1

[REDACTED]

25X1

HOU-CHIA-YAO AR BKS A TNG AL 4

40-41-50N 112-12-20E

[REDACTED]

25X1

STATUS:OCCUPIED

GROUND FORCE ORDER OF BATTLE:

[REDACTED]

82 TANK (PROBABLE T-59) 3 LIGHT UTILITY VEHICLE
2 APC 1 TRUCK-MOUNTED CRANE
89 CARGO TRUCK

25X1

[REDACTED]

25X1

HOU-CHIA-YAO ARMY BKS AL 1

40-43-23N 112-14-57E

[REDACTED]

25X1

STATUS:OCCUPIED

REMARKS:

THIS FACILITY IS REPORTED AS PART OF HOU-CHIA-YAO ARMY BKS A
TNG AL 4 [REDACTED]

25X1

[REDACTED]

25X1

HSIN-YANG ARMD DIV HQ A INF SCH/BKS 1

32-08-01N 114-03-04E

[REDACTED]

25X1

STATUS:OCCUPIED

GROUND FORCE ORDER OF BATTLE:

[REDACTED]

5 PROB TANK 1 ARMORED VEHICLE
1 PROB SU-76 68 CARGO TRUCK
1 M-1967 APC

25X1

[REDACTED]

25X1

[REDACTED]

25X1

[Redacted]

TOP SECRET RUFF

[Redacted]

25X1
25X1

KH-9 MISSION 1207

16

CHINA, COMMUNIST
GROUND FORCE FACILITIES

HSIU-WU ARMY BKS AL 1

35-15-00N 113-30-10E

[Redacted]

25X1

STATUS: UNKNOWN

REMARKS:

THIS APPEARED TO BE A CIVILIAN HOUSING AREA RATHER THAN A MILITARY FACILITY. THE FACILITY MAY HAVE TEMPORARILY HOUSED A MILITARY UNIT IN JUL 72 [Redacted] WHEN FOUR POSSIBLE FA PIECES WERE OBSERVED. SINCE THEN, FIVE BARRACKS AREAS HAVE BEEN CONSTRUCTED WITHIN 5 NM OF THE FACILITY. THERE WERE NO INDICATIONS THAT A MILITARY UNIT IS AT THIS FACILITY.

25X1

GROUND FORCE ORDER OF BATTLE:

[Redacted]

NONE DISCERNIBLE

25X1

[Redacted]

25X1

HUANG-TSE SHAN CD SITE 1

30-31-35N 122-20-30E

[Redacted]

25X1

STATUS: OPERATIONAL

REMARKS:

A SAMLET MISSILE AND ASSOCIATED EQUIPMENT WERE REPORTED AT THIS FACILITY IN JUL 73 [Redacted] VIA MISSION HIGHLIGHT CABLE NPIC 5342, OUT NO. 76742, AUG 14 1955Z. PHOTOGRAPHY OF GOOD INTERPRETABILITY [Redacted] REVEALS THAT THE OBJECTS REPORTED AS A SAMLET MISSILE AND ASSOCIATED EQUIPMENT ARE NOT MISSILE OR MILITARY RELATED EQUIPMENT.

25X1

25X1

A PROBABLE UNDERGROUND CABLE SCAR CONNECTS THE CD SITE TO THE SUPPORT AREA.

GROUND FORCE ORDER OF BATTLE:

[Redacted]

2 PROB FA PIECE

25X1

[Redacted]

NONE DISCERNIBLE

25X1

[Redacted]

25X1

[Redacted]

25X1

[Redacted]

TOP SECRET RUFF

25X1

25X1

16

KH-9 MISSION 1207

CHINA, COMMUNIST
GROUND FORCE FACILITIES

[Redacted]

25X1

HU-HO-HAO-TE ARMY BKS AL 3

40-52-21N 111-36-27E

[Redacted]

25X1

STATUS:OCCUPIED

GROUND FORCE ORDER OF BATTLE:

[Redacted]

3 CARGO TRUCK

25X1

[Redacted]

25X1

HU-HO-HAO-TE CAV DIV A AR BKS AL 1

40-49-07N 111-35-29E

[Redacted]

25X1

STATUS:OCCUPIED

PHYSICAL DESCRIPTION:

3 NM WEST OF HU-HO-HOA-TE.

UPDATED DESCRIPTION. THIS FACILITY CONSISTS OF TWO
WALL-SECURED BARRACKS AREAS (AREAS A AND B), A TRAINING AREA
(AREA C), AND A STORAGE AREA (AREA D).

AREA A, AT 40-48-52N 111-35-30E, CONSISTS OF 36 BARRACKS, SIX
ADMINISTRATION BUILDINGS, ONE AUDITORIUM, ONE MULTIWINING
HOSPITAL, SEVEN MESSHALLS, THREE VEHICLE MAINTENANCE BUILDINGS,
11 VEHICLE/EQUIPMENT STORAGE BUILDINGS, FIVE STORAGE SHEDS, 22
SUPPORT BUILDINGS, A WATER TOWER, AND A PARADE FIELD.

AREA B, AT 40-48-50N 111-34-50E, CONSISTS OF 18 BARRACKS, ONE
ADMINISTRATION BUILDING, THREE MESSHALLS, THREE QUARTERS, FOUR
VEHICLE STORAGE BUILDINGS, TEN SUPPORT BUILDINGS, ONE FURNACE
BUILDING, AND A PARADE/ATHLETIC FIELD.

AREA C, AT 40-49-10N 111-33-20E, CONTAINS EIGHT ARMORED VEHICLE
FIRING PITS, TWO SMALL-ARMS FIRING RANGES, NINE DUMMY TANKS,
AND SCATTERED TARGETS FOR ARMOR AND INFANTRY TRAINING.

AREA D, AT 40-44-25N 111-33-07E, IS UNSECURED AND CONSISTS OF
13 STORAGE BUILDINGS AND ONE PROBABLE ADMINISTRATION BUILDING.

[Redacted] SEVEN BATTERIES OF FIELD ARTILLERY AND THEIR
SUPPORTING CARGO TRUCKS WERE DISPERSED IN THE VILLAGES BETWEEN
THE MAIN BARRACKS AREA AND THE TRAINING AREA. THIS WAS THE
FIRST TIME THAT FIELD ARTILLERY HAD BEEN ASSOCIATED WITH THIS

25X1

[Redacted]

25X1

[Redacted]

TOP SECRET RUFF

25X1

[Redacted]

25X1

16

CHINA, COMMUNIST
GROUND FORCE FACILITIES

KH-9 MISSION 1207

BARRACKS AND TRAINING AREA.

GROUND FORCE ORDER OF BATTLE:

[Redacted]

25X1

14 FA PIECE	6 PROB BUS
1 PROB TANK	1 PROB TANK
8 HOWITZER	123 CARGO TRUCK
9 PROB MORTAR	10 POSS TRUCK
163 CARGO TRUCK	6 POSS BUS
3 CARGO TRAILER	

[Redacted]

25X1

HU-LU-TAO ARMY BKS EAST AL 1

40-43-13N 120-56-09E

[Redacted]

25X1

STATUS:OCCUPIED

GROUND FORCE ORDER OF BATTLE:

[Redacted]

25X1

36 FA PIECE	18 PROB MORTAR
6 POSS FA PIECE	35 CARGO TRUCK

[Redacted]

25X1

JIH-CHAO HQ BD DIV A ARMY BKS WNW AL 1

35-25-44N 119-25-39E

[Redacted]

25X1

STATUS:OCCUPIED

PHYSICAL DESCRIPTION:

1.2 NM WEST OF JIH-CHAO.
UPDATED DESCRIPTION. THE FACILITY CONSISTS OF THREE
ADMINISTRATION BUILDINGS, AN AUDITORIUM, 24 BARRACKS, A
DISPENSARY, 50 STORAGE/SUPPORT BUILDINGS, THREE MESSHALLS, AND
NINE SMALL SUPPORT BUILDINGS.

GROUND FORCE ORDER OF BATTLE:

[Redacted]

25X1

6 AA GUN (IN SECURED AREA
ADJ TO FAC)

[Redacted]


25X1

[Redacted]

25X1

25X1
25X1

TOP SECRET RUFF



16

KH-9 MISSION 1207

CHINA, COMMUNIST
GROUND FORCE FACILITIES

KAO-PING ARMY BKS NNE

35-49-45N 112-56-50E



25X1

STATUS:OCCUPIED

PHYSICAL DESCRIPTION:

2.5 NM NNE OF KAO-PING.

THE NEWLY IDENTIFIED WALL-SECURED FACILITY CONSISTS OF TEN BARRACKS, A MESSHALL, AND THREE SUPPORT BUILDINGS.

TGT DIAM -- 600 FT. ELEV -- 2,625 FT.

GROUND FORCE ORDER OF BATTLE:



2 TANK
2 PROB ARV

13 CARGO TRUCK
2 VEHICLE/PIECE OF EQUIP

25X1



25X1

MAP SOURCE REFERENCE:
200-0385-3



25X1

LIANG-LUNG ARMY BKS AL 1

29-55-13N 121-04-30E



25X1

STATUS:OCCUPIED

PHYSICAL DESCRIPTION:

ON THE NORTH EDGE OF LIANG-LUNG-CHEN.

UPDATED DESCRIPTION. THE ROAD-SERVED, WALL-SECURED FACILITY CONSISTS OF SEVEN BARRACKS, ONE I-SHAPED ADMINISTRATION BUILDING, ONE H-SHAPED MESSHALL, ONE SUPPORT BUILDING, TWO STORAGE BUILDINGS, SIX STORAGE/SUPPORT BUILDINGS, FOUR BASKETBALL COURTS, AN ATHLETIC TRACK, AND AN OUTDOOR STAGE. A DUMMY TANK, WHICH IS POSSIBLY MOBILE, WAS NEAR THE BARRACKS.

ASSOCIATED OBJECTS:



1 DUMMY TANK (POSSIBLY
MOBILE)

25X1



25X1

[Redacted]

TOP SECRET RUFF

[Redacted]

25X1
25X1

16

KH-9 MISSION 1207

CHINA, COMMUNIST
GROUND FORCE FACILITIES

[Redacted]

25X1

LU-HSIA ARMY BARRACKS AL 1

26-39-13N 120-06-42E

[Redacted]

25X1

STATUS:OCCUPIED

REMARKS:

A PROBABLE ADMINISTRATION BUILDING WAS UNDER CONSTRUCTION.

GROUND FORCE ORDER OF BATTLE:

[Redacted]

NONE DISCERNIBLE

25X1

[Redacted]

25X1

NAN-CHAI ARMY BKS SE

35-42-40N 119-54-49E

[Redacted]

25X1

STATUS:NEGATED

REMARKS:

THE FACILITY IS NOT AN ARMY BARRACKS. IT CONTAINS ONLY THREE STORAGE/SUPPORT BUILDINGS. NO SIGNIFICANT ORDER OF BATTLE HAS BEEN PRESENT SINCE FEB 72, WHEN THREE FA PIECES WERE SEEN.

GROUND FORCE ORDER OF BATTLE:

[Redacted]

NONE DISCERNIBLE

25X1

[Redacted]

25X1

PIEN-NIU-PAO-TZU ARMY BKS A DIV HQ AL3

41-31-20N 123-45-10E

[Redacted]

25X1

STATUS:OCCUPIED

REMARKS:

A NEWLY IDENTIFIED PROBABLE COMBINED ARMS TRAINING AREA WAS 7.5 NM NW OF THIS INSTALLATION AT 41-38-00N 123-42-00E. THE TRAINING AREA COVERED A 2- X 3-NM AREA AND CONSISTED OF A CROSS-COUNTRY DRIVER-TRAINING COURSE, A SERIES OF SEVEN NUMBERED ASSAULT OBJECTIVES, EACH WITH EXTENSIVE PERSONNEL TRENCHING, ANTITANK OBSTACLES INCLUDING FORDS, DITCHES, AND TRENCHES, TWO PROBABLE AIR DROP MARKERS, AND TWO PROBABLE

[Redacted]

25X1

25X1
25X1
25X1

TOP SECRET RUFF



16

KH-9 MISSION 1207

CHINA, COMMUNIST
GROUND FORCE FACILITIES

GROUND SUPPORT MARKERS. A SMALL SUPPORT/VEHICLE PARKING AREA CONTAINING 12 BUILDINGS WAS NEAR THE CENTER OF THE AREA.

SEVENTY-SEVEN TANKS WERE PARKED IN THREE GROUPS NEAR THE TRAINING AREA. ONE GROUP, AT THE EAST EDGE OF THE TRAINING AREA, CONTAINED 23 TANKS, AND THE OTHER TWO GROUPS, PARKED 2.5 NM AND 3.5 NM NORTH OF THE TRAINING AREA, CONTAINED 54 TANKS. NO EQUIPMENT WAS OBSERVED IN THE BARRACKS AREA.

25X1

THE TRAINING AREA WAS UNDER CONSTRUCTION AND THE ARMOR WAS PARKED IN THE SAME THREE LOCATIONS. WHEN OBSERVED ON THE TRAINING AREA WAS BEING DISMANTLED AND ONLY EIGHT ARMORED VEHICLES WERE OBSERVED.

25X1

25X1

GROUND FORCE ORDER OF BATTLE:

-- AT TRAINING AREA

25X1

77 TANK

12 CARGO TRUCK

-- AT TRAINING AREA

25X1


77 TANK

10 CARGO TRUCK

-- AT TRAINING AREA

25X1

8 ARMORED VEHICLE



25X1

PU-TE-HA-CHI ARMY BKS

48-01-25N 122-43-55E

25X1

STATUS: OCCUPIED

REMARKS:

THE LARGE PROBABLE ADMINISTRATION BUILDING REPORTED IN AUG 73 A STEAMPLANT, AND ANOTHER LARGE BUILDING HAVE BEEN EXTERNALLY COMPLETED IN THE NE CORNER OF THE INSTALLATION.

25X1

GROUND FORCE ORDER OF BATTLE:

NONE DISCERNIBLE

25X1



25X1

[Redacted]

TOP SECRET RUFF

16

KH-9 MISSION 1207

CHINA, COMMUNIST
GROUND FORCE FACILITIES

25X1
25X1
25X1

SHA-LA-PA-CHI MILITARY AREA

49-02-00N 122-53-00E

[Redacted]

STATUS: UNKNOWN

REMARKS:

NO EVIDENCE OF RECENT EXCAVATING ACTIVITY WAS OBSERVED.

ASSOCIATED OBJECTS:

[Redacted]

10 POSS CARGO TRUCK

[Redacted]

25X1

25X1

25X1

SHIH-CHIU-SO ARMY BKS AL 1

35-23-25N 119-32-08E

[Redacted]

STATUS: OCCUPIED

GROUND FORCE ORDER OF BATTLE:

[Redacted]

6 FA PIECE (PARKED IN TOWN 3,000 FT EAST)

[Redacted]

25X1

25X1

25X1

TAN-YANG ARMY BARRACKS SOUTHEAST AL 1

26-19-43N 119-29-52E

[Redacted]

STATUS: OCCUPIED

REMARKS:

TWO MORE STORAGE BUILDINGS HAVE BEEN REMOVED FROM THE GENERAL
STORAGE AREA NEAR THE WESTERN EDGE OF AREA B SINCE SEP 73

[Redacted]

[Redacted]

GROUND FORCE ORDER OF BATTLE:

[Redacted]

5 85/100MM FIELD GUN

9 PROB ZPU-4

20 AA GUN

37 TRUCK

[Redacted]

25X1

25X1

25X1

25X1

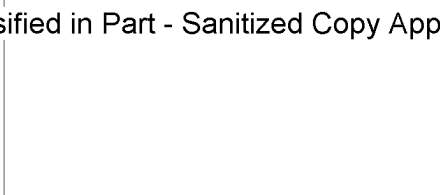
25X1

[Redacted]

25X1

25X1
25X1
25X1

TOP SECRET RUFF



16

KH-9 MISSION 1207

CHINA, COMMUNIST
GROUND FORCE FACILITIES

TA-YING ARMY BKS AL 1

33-55-00N 112-52-30E



25X1

STATUS: UNDER CONSTRUCTION

REMARKS:

AN AUDITORIUM WAS IN THE MIDSTAGE OF CONSTRUCTION IN AREA A.
AREA F AT 33-56-40N 112-52-28E IS COMPLETE.

A NEW AREA, AREA G, HAS BEEN CONSTRUCTED SINCE JUL 73
AT 33-56-00N 112-52-10E. THIS AREA CONTAINS 13 COMPLETED
BUILDINGS, THREE VEHICLE/EQUIPMENT STORAGE BUILDINGS UNDER
CONSTRUCTION, FIVE BUILDINGS UNDER CONSTRUCTION, AND TWO
BUILDING FOUNDATIONS.

25X1
25X1

GROUND FORCE ORDER OF BATTLE:

--AREA B
7 TANK

25X1

--AREA C
4 TANK

25X1

--AREA D
1 TANK

25X1

--AREA E
23 TANK

25X1

--AREA F
50 CARGO TRUCK

25X1



25X1

TUNG-CHI ARMY BARRACKS AL 1

26-24-24N 119-29-51E



25X1

STATUS: OCCUPIED

REMARKS:

ALL REPORTED EQUIPMENT WAS IN THE NORTHERNMOST INFANTRY
BATTALION AREA.

GROUND FORCE ORDER OF BATTLE:

8 AA GUN

11 PIECE OF EQUIPMENT

25X1

26




25X1

TOP SECRET RUFF

25X1
25X1
25X1

TOP SECRET RUFF



KH-9 MISSION 1207

16

CHINA, COMMUNIST
GROUND FORCE FACILITIES

36 CARGO TRUCK



25X1

WU-LU-MU-CHI ARMOR INSTLN AL 2


43-26-32N 087-11-30E



25X1

STATUS:OCCUPIED

GROUND FORCE ORDER OF BATTLE:



36 TRUCK

25X1



25X1

YANG-KAO ARMY BKS ENE AL 2

40-25-15N 113-53-44E



25X1


STATUS:OCCUPIED

PHYSICAL DESCRIPTION:

8 NM NE OF YANG-KAO.

UPDATED DESCRIPTION. THE FACILITY CONTAINS 34 BARRACKS, ONE ADMINISTRATION BUILDING, FOUR MESSHALLS, FIVE STORAGE BUILDINGS, ONE HEATING PLANT, 28 SUPPORT BUILDINGS, ONE SMALL-ARMS FIRING RANGE WITH A LATTICE-TYPE CONTROL TOWER, AND A SEPARATELY SECURED AMMUNITION STORAGE AREA WITH SIX REVETTED STORAGE BUILDINGS.

GROUND FORCE ORDER OF BATTLE:



10 FA PIECE

25X1



25X1

YANG-KAO ARMY BKS WNW AL 1

40-21-54N 113-43-42E



25X1

STATUS:OCCUPIED

GROUND FORCE ORDER OF BATTLE:

- IN DISPERSAL AREA

13 FA PIECE

8 TRUCK

25X1



WEST EDGE OF YANG-KAO

25X1

27



25X1

TOP SECRET RUFF

25X1
25X1
25X1

TOP SECRET RUFF

[Redacted]

16

KH-9 MISSION 1207

CHINA, COMMUNIST
GROUND FORCE FACILITIES

72 TRUCK

[Redacted]

25X1

YA-LUNG-KO MILITARY CAMP

31-16-00N 096-35-00E

[Redacted]

25X1

STATUS:OCCUPIED

PHYSICAL DESCRIPTION:

1 NM NW OF YA-LUNG-KO.

UPDATED DESCRIPTION. THE INSTALLATION IS WALL SECURED AND
CONSISTS OF ONE H-SHAPED ADMINISTRATION BUILDING, 12 BARRACKS,
TWO MESSHALLS, ONE LIVESTOCK BUILDING, AND 25 STORAGE/SUPPORT
BUILDINGS.

GROUND FORCE ORDER OF BATTLE:

[Redacted]

NONE DISCERNIBLE

25X1

[Redacted]

25X1

OTHER RESULTS-NO APPARENT CHANGE

CHANG-HSIN-TIEN ARMOR TNG AREA

39-50-20N 116-06-20E

[Redacted]

25X1

STATUS:UNKNOWN

GROUND FORCE ORDER OF BATTLE:

[Redacted]

NONE DISCERNIBLE

25X1

[Redacted]

25X1

[Redacted]

25X1

25X1
ZJAI
25X1

[Redacted]

TOP SECRET RUFF

16

KH-9 MISSION 1207

CHINA, COMMUNIST
DEPLOYED TACTICAL SSM FACILITIES

SIGNIFICANT RESULTS

SSU-CHIAO COASTAL DEF SITE CM TSR

30-42-27N 122-29-18E

[Redacted]

25X1

STATUS: OPERATIONAL

REMARKS:

THE PROBABLE RADAR POSITION REPORTED IN OCT 73 [Redacted]
APPEARS TO BE COMPLETE. IT CONSISTS OF A PROBABLE CONCRETE
REVTMENT WITH THE OPEN SIDE FACING THE MISSILE LAUNCH
POSITIONS.

25X1

MISSILE ORDER OF BATTLE:

[Redacted]

NONE DISCERNIBLE

25X1

ASSOCIATED OBJECTS:

[Redacted]

1 TRUCK-MOUNTED CRANE

3 TRUCK

25X1

[Redacted]

25X1

[Redacted]

25X1

TOP SECRET RUFF

25X1
25X1

[REDACTED]

16

KH-9 MISSION 1207

CHINA, COMMUNIST
INDUSTRY

SIGNIFICANT RESULTS

CHANG-HSIN-TIEN ARMOR VEH DEV PLT 618

39-48-50N 116-10-20E

[REDACTED]

25X1

STATUS:OCCUPIED

REMARKS:

CONSTRUCTION WAS CONTINUING IN AREA B. THREE BARRACKS WERE UNDER CONSTRUCTION IN AREA C.

GROUND FORCE ORDER OF BATTLE:

[REDACTED] - IN AREA B
8 TRACKED VEHICLE

25X1

[REDACTED] - IN AREA A
13 CARGO TRUCK
2 UTILITY TRUCK

1 TRACTOR TRAILER TRUCK
2 BUS

25X1

[REDACTED]

25X1

CHEN-HSIEN MV REPAIR PLANT

25-44-10N 113-01-50E

[REDACTED]

25X1

STATUS:OPERATIONAL

PHYSICAL DESCRIPTION:

3.5 NM SOUTH OF CHEN-HSIEN.
UPDATED DESCRIPTION. THE FACILITY IS NOW IDENTIFIED AS AN ARMORED VEHICLE REPAIR PLANT. IT IS RAIL AND ROAD SERVED AND CONSISTS OF A REPAIR FACILITY, A TEST COURSE, AND A RAIL-LOADING FACILITY.

THE REPAIR FACILITY CONTAINS A LARGE HIGH-CENTER-BAY DRIVE-THROUGH MAINTENANCE BUILDING, TWO LARGE WORKSHOPS, THREE POSSIBLE MACHINE SHOPS, 12 SMALL SHOPS, SEVEN VEHICLE STORAGE BUILDINGS, ONE BOILERHOUSE, 27 STORAGE/SUPPORT BUILDINGS, 18 PROBABLE BARRACKS, TWO MESSHALLS, ONE AUDITORIUM, ONE PROBABLE ADMINISTRATION/HEADQUARTERS BUILDING, AND THREE QUARTERS.

THE TEST COURSE EXTENDS APPROXIMATELY 2.5 NM NORTHWARD FROM THE MAINTENANCE FACILITY, LOOPS, AND RETURNS TO THE FACILITY, PARALLELING THE MAIN ACCESS ROAD FOR APPROXIMATELY 2,500 FEET.

THE RAIL LOADING FACILITY, APPROXIMATELY 1 NM NNE OF THE PLANT AREA, IS ADJACENT TO THE CHU-CHOU TO CANTON RAIL LINE. THE

TOP SECRET RUFF

[REDACTED]

25X1

25X1
25X1
25X1

TOP SECRET RUFF



16

CHINA, COMMUNIST
INDUSTRY

KH-9 MISSION 1207

RAIL SPUR IS IN A CUT WHICH HAS RESULTED IN A RAMP-LIKE LOADING CAPABILITY. FOUR SUPPORT BUILDINGS ALSO ARE PRESENT. A POSSIBLY ASSOCIATED STORAGE FACILITY APPROXIMATELY 3,000 FEET NNW CONTAINS TEN STORAGE BUILDINGS, ONE MAINTENANCE BUILDING, ONE GREASE RACK, EIGHT SUPPORT BUILDINGS, AND EIGHT BARRACKS.

ASSOCIATED OBJECTS:

- 4 TANK (IN PLANT AREA)
- 3 PROB TANK (IN LOADING AREA)

25X1



25X1

KA0-TU FABRICATION IND

35-32-40N 113-01-30E



25X1

STATUS: UNDER CONSTRUCTION

REMARKS:

CONSTRUCTION WAS CONTINUING ON THE FENCE- AND WALL-SECURED PLANT. AN UNSECURED SUPPORT FACILITY IS AT THE SW END OF THE VALLEY. A SMALL STREAM WHICH RUNS THROUGH THE VALLEY HAS BEEN COVERED WITH CONCRETE ARCHED SECTIONS AND EARTH, PERMITTING CONSTRUCTION OVER THE STREAM.

THE PLANT WAS NEARING COMPLETION AND CONSISTS OF TWO LARGE, TWO MEDIUM, AND TWO SMALL MONITOR-ROOFED FABRICATION BUILDINGS, A HIGH-BAY BUILDING, SIX REVETTED EXPLOSIVES STORAGE BUILDINGS, A POWER PLANT, A PROBABLE FORGE/FOUNDRY, 12 PROBABLE WORKSHOPS, FOUR ADMINISTRATION BUILDINGS, 19 LONG MULTIARCH-ROOFED STORAGE BUILDINGS, 21 PROBABLE STORAGE BUILDINGS, AN AUDITORIUM, 12 PROBABLE WORKERS QUARTERS, TWO MESSHALLS, AN OPEN STORAGE AREA WITH A GANTRY CRANE, ONE LARGE AND TWO SMALL CAVE ADITS, AND 66 SUPPORT BUILDINGS. FIVE BUILDINGS WERE IN VARIOUS STAGES OF CONSTRUCTION AND EXTENSIVE AMOUNTS OF BUILDING MATERIALS WERE DISPERSED THROUGHOUT THE AREA.

ASSOCIATED OBJECTS:

- 3 CARGO TRUCK

25X1



25X1



25X1

[Redacted]

TOP SECRET RUFF

[Redacted]

25X1
25X1

[Redacted]

KH-9 MISSION 1207

16

CHINA, COMMUNIST
INDUSTRY

LIU-AN SUSPECT RADAR PLANT

31-45-45N 116-31-10E

25X1

[Redacted]

STATUS: OPERATIONAL

ELECTRONIC ORDER OF BATTLE:

[Redacted]

25X1

10 POSS ELECTRONICS VAN 9 POSS VAN TRUCK

ASSOCIATED OBJECTS:

[Redacted]

25X1

9 PROB TRUCK CHASSIS

[Redacted]

25X1

WU-HU SHIPYARD NORTH

31-21-41N 118-20-58E

25X1

[Redacted]

STATUS: OPERATIONAL

NAVAL ORDER OF BATTLE:

[Redacted]

25X1

6 TUG (2 ON BUILDINGWAY) 20 BARGE
9 CARGO VESSEL (2 ON BUILDINGWAY) 20 SMALL CRAFT

[Redacted]

25X1

[Redacted]

25X1

[REDACTED]

TOP SECRET RUFF

[REDACTED]

25X1
25X1

16

KH-9 MISSION 1207

CHINA, COMMUNIST
MISCELLANEOUS

SIGNIFICANT RESULTS

AN-CHING UNIDENTIFIED INSTALLATION

30-38-09N 117-02-35E

[REDACTED]

25X1

STATUS:OCCUPIED

REMARKS:

THE BUILDING WHICH COVERED THE LINEAR EXCAVATION HAS BEEN REMOVED.

ELECTRONIC ORDER OF BATTLE:

[REDACTED]

1 PROB RADAR

25X1

[REDACTED]

25X1

TSUN-I U/I POSS STRAT HDLG FAC

27-49-33N 106-58-48E

[REDACTED]

25X1

STATUS:COMPLETE

PHYSICAL DESCRIPTION:

9.5 NM NORTH OF TSUN-I.

THE NEWLY IDENTIFIED WALL-SECURED FACILITY IS ON A SPUR OF THE CHUNG-KING TO KUEI-YANG TO KUN-MING RAIL LINE. THE FACILITY CONSISTS OF A TWO-TRACK RAIL SPUR WITH A LOADING PLATFORM, A LARGE ROAD- AND RAIL-SERVED HANDLING/ASSEMBLY BUILDING, ONE DRIVE-THROUGH COMPONENTS HANDLING BUILDING, TWO COMPONENTS HANDLING AND STORAGE BUILDINGS, TWO COMPONENTS STORAGE BUILDINGS, TWO OPERATIONS BUILDINGS, TWO OPERATIONS/STORAGE BUILDINGS, A SPECIAL FUEL/CHEMICAL STORAGE AREA, TWO LARGE PARTIALLY UNDERGROUND FUEL STORAGE TANKS, A VEHICLE SUPPORT AREA, SUPPORT FACILITIES, AND OPEN STORAGE OF MATERIALS.

THE LARGE ROAD- AND RAIL-SERVED HANDLING/ASSEMBLY BUILDING IS SERVED BY ROAD AND RAIL FROM ONE END AND BY ROAD FROM THE OTHER. IT MEASURES 395 FEET LONG BY 85 FEET WIDE [REDACTED]

[REDACTED] THE BUILDING APPEARS SIMILAR IN SIZE AND DESIGN TO THE MAIN SECTION OF THE ROAD- AND RAIL-SERVED ASSEMBLY AND CHECKOUT BUILDING AT SHUANG-CHENG-TZU SSM SUPPORT FACILITY [REDACTED]

25X1
25X1

[REDACTED]

25X1
25X1

THE DRIVE-THROUGH COMPONENTS HANDLING BUILDING IS SERVED BY A LOOP ROAD THROUGH THE SHORT AXIS OF THE BUILDING. [REDACTED]

25X1

[REDACTED] IT IS ADJACENT AND ALMOST PERPENDICULAR

25X1

[REDACTED]

25X1

TOP SECRET RUFF

[REDACTED]

TOP SECRET RUFF

16

CHINA, COMMUNIST
MISCELLANEOUS

KH-9 MISSION 1207

25X1
25X1

TO THE HANDLING/ASSEMBLY BUILDING AND APPEARS TO BE CONNECTED BY A CRANE-WAY. THE COMPONENTS HANDLING BUILDING APPEARS TO PERFORM A VERY SPECIALIZED FUNCTION FOR ONE OR POSSIBLY MORE COMPONENTS. THE TWO COMPONENTS HANDLING AND STORAGE BUILDINGS ARE ON THE LOADING PLATFORM.

[REDACTED]

25X1
25X1

A CRADLE-LIKE PIECE OF EQUIPMENT WAS ON THE LOADING PLATFORM IN FRONT OF THE COMPONENTS HANDLING AND STORAGE BUILDINGS.

[REDACTED]

25X1
25X1

THE SPECIAL FUEL/CHEMICAL STORAGE AREA IS AT THE WEST END OF THE WALL-SECURED INSTALLATION, SEPARATE FROM THE OTHER FACILITIES. THE STORAGE TANKS APPEAR TO BE PARTIALLY UNDERGROUND AND EARTH COVERED. THE STORAGE AREA IS SERVICED BY A PUMPING STATION AND BY A FUEL TRANSFER POINT WHICH APPEARS TO BE PARTIALLY OVERHUNG AND SHADES THE RAIL TRACKS. THE TWO LARGE PARTIALLY UNDERGROUND VERTICAL FUEL STORAGE TANKS ARE SERVICED BY A PROBABLE CONTROL HOUSE, A PUMPING STATION, AND A FUEL TRANSFER POINT ADJACENT TO THE TRACKS.

THE VEHICLE SUPPORT AREA CONTAINS FOUR VEHICLE MAINTENANCE/STORAGE BUILDINGS AND FOUR OTHER SUPPORT BUILDINGS.

[REDACTED]

THE FACILITY WAS IN A VERY EARLY STAGE OF CONSTRUCTION. PRELIMINARY GRADING WAS IN PROGRESS FOR THE RAIL SPUR, ROADS, AND CONSTRUCTION SITES. ONLY A FEW SUPPORT BUILDINGS WERE PRESENT.

25X1

[REDACTED]

THE FACILITY WAS STILL IN AN EARLY STAGE OF CONSTRUCTION. GRADING FOR THE RAILSPUR AND ROADS WAS IN PROGRESS AND EXCAVATIONS FOR SOME BUILDING FOUNDATIONS HAD BEGUN.

25X1

[REDACTED]

THE FACILITY WAS IN A MID-TO-LATE STAGE OF CONSTRUCTION. MAJOR FACILITIES WERE PRESENT, BUT THE RAILS HAD NOT YET BEEN LAID NOR THE ROADS PAVED. FINAL GRADING AND BACKFILLING AROUND BUILDINGS AND STORAGE TANKS HAD NOT BEEN COMPLETED.

25X1

[REDACTED]

THE INSTALLATION WAS IN A LATE STAGE OF

25X1

[REDACTED]

25X1

[Redacted]

TOP SECRET RUFF

[Redacted]

25X1
25X1
25X1

16

KH-9 MISSION 1207

CHINA, COMMUNIST
MISCELLANEOUS

CONSTRUCTION. RAIL TRACKS WERE IN PLACE AND ALL MAJOR FACILITIES WERE NEARING EXTERNAL COMPLETION.

TGT DIAM -- 5,000 FT. ELEV -- 2,955 FT.

ASSOCIATED OBJECTS:

[Redacted]

25X1

- 1 CRADLE-LIKE PC OF EQUIP
- 1 CYLINDRICAL OBJECT
- 1 TRUCK-MOUNTED CRANE
PIECE OF EQUIPMENT
(SEVERAL)

[Redacted]

25X1

MAP SOURCE REFERENCE:
200-0496-5

[Redacted]

25X1

[Redacted]

25X1

Page Denied

•

•

•

•



TOP SECRET RUFF



25X1
25X1

16

KH-9 MISSION 1207

UNITED ARAB REPUBLIC
NAVAL BASE FACILITIES

SIGNIFICANT RESULTS

AL ISKANDARIYAH NVL BKS + TNG CEN ABU

31-18-20N 030-04-25E



25X1

STATUS: OPERATIONAL

PHYSICAL DESCRIPTION:

10 NM NE OF AL ISKANDARIYAH AND 1 NM ESE OF ABU QIR.
UPDATED DESCRIPTION. THE INSTALLATION CONSISTS OF FIVE SEPARATELY SECURED AREAS -- A NAVAL BARRACKS AND TRAINING CENTER, A PRISON, A NAVAL ACADEMY, A BARRACKS AND ADMINISTRATION AREA PARTLY UNDER CONSTRUCTION, AND A PROBABLE BARRACKS/ADMINISTRATION AREA UNDER CONSTRUCTION.

AREA A, THE NAVAL BARRACKS AND TRAINING CENTER IS THE LARGE NORTHERN COMPOUND AND CONSISTS OF SEVEN MULTISTORY AND THREE SINGLE-STORY ADMINISTRATION BUILDINGS, 18 MULTISTORY BARRACKS, FIVE MULTISTORY (TWO U SHAPED) AND 34 SINGLE-STORY ADMINISTRATION AND CLASSROOM BUILDINGS, TWO MULTISTORY AND ONE SINGLE-STORY ADMINISTRATION AND SUPPORT BUILDINGS, ONE U-SHAPED SUPPORT BUILDING, 18 SUPPORT BUILDINGS, ONE VEHICLE STORAGE BUILDING, FIVE PROBABLE MESSHALLS, ONE AUDITORIUM, ONE THEATER, THREE BOAT STORAGE BUILDINGS, AND TWO FIRING RANGES. IN ADDITION, THE COMPOUND CONTAINS ONE T-SHAPED AND ONE L-SHAPED PIER PROJECTING EAST INTO THE MEDITERRANEAN.

AREA B, NORTH OF AND ADJACENT TO AREA A, IS A PROBABLE SMALL PRISON COMPOUND CONSISTING OF ONE QUADRANGLE BUILDING SECURED BY A WALL AND GUARD TOWERS AT THE FOUR CORNERS. ONE ADMINISTRATION AND THREE SUPPORT BUILDINGS ARE ASSOCIATED WITH THE PRISON.

AREA C, THE NAVAL ACADEMY, IS SOUTH OF AND ADJACENT TO AREA A AND CONTAINS ONE MULTISTORY HEADQUARTERS AND ADMINISTRATION BUILDING WITH TWO SINGLE-STORY WINGS, SIX MULTISTORY BARRACKS CONNECTED BY CORRIDORS, ONE BUILDING COMPLEX CONSISTING OF SIX MULTISTORY ADMINISTRATION AND CLASSROOM BUILDINGS AND TWO AUDITORIUMS CONNECTED BY CORRIDORS, A SECOND BUILDING COMPLEX (QUADRANGLE TYPE) CONSISTING OF EIGHT MULTISTORY ADMINISTRATION AND CLASSROOM BUILDINGS, ONE LARGE MULTISECTION CLASSROOM AND WORKSHOP BUILDING, AND ONE LARGE CLASSROOM AND WORKSHOP BUILDING CONNECTED BY CORRIDORS, ONE VEHICLE MAINTENANCE AND STORAGE BUILDING, ONE VEHICLE STORAGE BUILDING, FOUR SUPPORT BUILDINGS, ONE MULTISTORY PROBABLE MAINTENANCE/STORAGE BUILDING, ONE MULTISTORY RECREATIONAL BUILDING WITH AN OUTDOOR SWIMMING POOL, A SECURITY BUILDING, ONE FIRING RANGE, A DRILL

TOP SECRET RUFF



25X1



TOP SECRET RUFF



25X1
25X1

KH-9 MISSION 1207

16

UNITED ARAB REPUBLIC
NAVAL BASE FACILITIES

FIELD, AN ATHLETIC TRACK WITH A SOCCER FIELD IN THE CENTER, FIVE BASKETBALL COURTS, AND SEVEN ATHLETIC COURTS. A PIER WITH A C-SHAPED HEAD EXTENDS INTO THE SEA TO THE EAST.

AREA D, THE ADMINISTRATION AND BARRACKS AREA, IS SOUTH OF AND ADJACENT TO AREA C AND CONTAINS ONE MULTISTORY ADMINISTRATION BUILDING, EIGHT MULTISTORY BARRACKS, ONE LARGE SQUARE BOAT STORAGE/MAINTENANCE BUILDING, TWO POSSIBLE CLASSROOM/ADMINISTRATION BUILDINGS SOUTH OF THE BOATHOUSE, TWO LARGE BOAT MAINTENANCE/STORAGE BUILDINGS CONNECTED BY A LOW-ROOFED BUILDING, ONE QUADRANGLE VEHICLE STORAGE BUILDING, THREE PROBABLE ADMINISTRATION BUILDINGS, A LARGE I-SHAPED BUILDING NEAR THE BARRACKS, A VEHICLE STORAGE SHED, SEVEN SUPPORT BUILDINGS, A CONCRETE PARADE FIELD BETWEEN THE BARRACKS, A SMALL-ARMS FIRING RANGE, AND AN L-SHAPED PIER.

UNDER CONSTRUCTION SOUTH OF THE FIRING RANGE ARE A POSSIBLE ADMINISTRATION/CONTROL BUILDING, A SMALL MULTISTORY BUILDING, A LARGE BUILDING WITH AN IRREGULAR ROOF, A SMALL SQUARE COMPOUND CONTAINING SEVEN STRUCTURES AND A VERTICAL PIPE-SHAPED STRUCTURE, AND A THREE-SECTION ARCH-ROOFED PROBABLE VEHICLE MAINTENANCE/STORAGE BUILDING. THE AREA ALSO CONTAINED 10 CONSTRUCTION-RELATED SHEDS AND CONSTRUCTION MATERIALS.

AREA E, THE PROBABLE BARRACKS AND ADMINISTRATION AREA, WEST OF AND ADJACENT TO AREAS A AND C, IS PROBABLY AN ADDITION TO THE REST OF THE NAVAL AREA. ALL OF THE BUILDINGS WERE UNDER CONSTRUCTION. THE AREA CONTAINS TWO MULTISTORY POSSIBLE ADMINISTRATION BUILDINGS WITH A T-SHAPED BUILDING BETWEEN THEM, TWO LARGE MULTISTORY PROBABLE CLASSROOM BUILDINGS, A T-SHAPED PROBABLE ADMINISTRATION BUILDING, A QUADRANGLE VEHICLE STORAGE MAINTENANCE BUILDING, SEVEN BARRACKS WITH FOOTINGS FOR AN EIGHTH, FOUNDATIONS FOR A QUADRANGLE-SHAPED BUILDING AND TWO OTHERS, AND NUMEROUS MAINTENANCE VEHICLES, STRUCTURES, AND MATERIALS.

GROUND FORCE ORDER OF BATTLE:

20 CARGO TRUCK
5 VAN TRUCK

1 CRANE

25X1



25X1



25X1

TOP SECRET RUFF

25X1
25X1



KH-9 MISSION 1207

16

UNITED ARAB REPUBLIC
GROUND FORCE FACILITIES

SIGNIFICANT RESULTS

AL ISKANDARIYAH ARMY BARRACKS

31-18-34N 030-03-46E



25X1

STATUS:OCCUPIED

PHYSICAL DESCRIPTION:

ON THE SOUTHERN EDGE OF ABU QIR.

UPDATED DESCRIPTION. THE INSTALLATION IS DIVIDED INTO FOUR AREAS. AREA A, IN THE SOUTHERN PORTION OF THE FACILITY, IS SEPARATELY SECURED AND CONTAINS ONE ADMINISTRATION BUILDING AND MESSHALL, ONE ADMINISTRATION BUILDING, FIVE H-SHAPED BARRACKS, THREE SUPPORT BUILDINGS, ONE SECURITY BUILDING, FOUR STORAGE BUILDINGS, ONE AUDITORIUM, ONE RECREATION BUILDING WITH AN OUTDOOR POOL, TWO ATHLETIC TRACKS, AND TWO BASKETBALL COURTS.

AREA B, NORTH OF AREA A, IS A HOUSING AREA CONTAINING THREE MULTISTORY BUILDINGS, 18 MULTIUNIT AND THREE SINGLE-UNIT BUILDINGS, ONE M-ROOFED VEHICLE STORAGE BUILDING, FIVE MAINTENANCE/REPAIR BUILDINGS FORMING A U SHAPE, AND 20 SMALL SUPPORT BUILDINGS.

AREA C, NORTH OF AREA B, IS SEPARATELY SECURED AND CONTAINS ONE ADMINISTRATION AND SECURITY BUILDING, TWO LARGE AND FOUR SMALL SUPPORT BUILDINGS, TWO HIGH-BAY PROBABLE STORAGE BUILDINGS, THREE STORAGE BUILDINGS, AND THREE LATRINES.

AREA D, NORTH OF AREA C, CONTAINS ONE MULTISTORY H-SHAPED ADMINISTRATION BUILDING, ONE ADMINISTRATION BUILDING, TWO H-SHAPED BARRACKS, ONE DOUBLE H-SHAPED BARRACKS, TWO VEHICLE STORAGE BUILDINGS, TEN SUPPORT BUILDINGS, A VEHICLE PARK WITH THREE SUPPORT BUILDINGS, AN ATHLETIC FIELD, A SOCCER FIELD, AND TWO BASKETBALL COURTS.

GROUND FORCE ORDER OF BATTLE:

11 CARGO TRUCK

2 VAN TRUCK

25X1



25X1


AL ISKANDARIYAH CD SITE ABU QIR

31-19-30N 030-03-40E

STATUS:OCCUPIED

39

TOP SECRET RUFF



25X1

[REDACTED]

TOP SECRET RUFF

[REDACTED]

[REDACTED]

25X1
25X1

16

KH-9 MISSION 1207

UNITED ARAB REPUBLIC
GROUND FORCE FACILITIES

PHYSICAL DESCRIPTION:

11 NM EAST OF AL ISKANDARIYAH, ON THE NW COAST OF ABU QIR.

UPDATED DESCRIPTION. THE SITE CONSISTS OF THREE ENCASED GUN POSITIONS WITH SUPPORT STRUCTURES. THE GUN POSITIONS ARE THICK STEEL REINFORCED CONCRETE CYLINDERS IN WHICH THE COASTAL GUNS ARE PLACED. A PERSONNEL AND PROBABLE AMMUNITION STORAGE BUNKER IS CONNECTED TO THE REAR OF THE CYLINDERS. ALSO WITHIN THE FACILITY ARE FIVE STORAGE/CONTROL BUNKERS, A MULTISTORY LOOKOUT/CONTROL BUILDING WITH A POSSIBLE RADAR MOUNTED ON THE TOP, TWO AAA POSITIONS, AND TWO PERSONNEL TENTS. CONNECTED TO THE CD SITE ON THE NORTH IS AN OLD CASTLE WHICH IS PROBABLY USED AS A STORAGE FACILITY.

GROUND FORCE ORDER OF BATTLE:

[REDACTED]
3 COASTAL GUN

25X1

ELECTRONIC ORDER OF BATTLE:

[REDACTED]
1 POSS RADAR

25X1

[REDACTED]

25X1

AL QAHIRAH ARMY BKS A SCHOOL ABBASIYAH

30-04-38N 031-18-07E

[REDACTED]

25X1

STATUS:OCCUPIED

REMARKS:

THERE WAS A HIGH LEVEL OF ACTIVITY WITHIN THE INSTALLATION BUT NO CONVOY FORMATIONS WERE NOTED. THIS WAS THE FIRST SIGHTING OF POSSIBLE SA-6 EQUIPMENT IN THIS INSTALLATION. ALL CONSTRUCTION ACTIVITY APPEARED TO BE AT A STANDSTILL. NUMEROUS REVETTED PERSONNEL TENTS WERE DISPERSED THROUGHOUT THE AREA.

GROUND FORCE ORDER OF BATTLE:

[REDACTED]
10 TANK
20 APC
900 VEHICLE/TRUCK
(APPROXIMATELY)

46 BUS
34 SEMITRLR + PRIME MOVER
3 LOWBED TRAILER (IN TOW)

25X1

ASSOCIATED OBJECTS:

[REDACTED] -- IN DISPLAY AREA
1 HIP C
2 FISHBED
1 PROB AIRCRAFT FRAME

1 SA-2 CANISTER TRNSPRTR
5 SA-2 CANISTER (ON GROUND)
2 VAN TRUCK

25X1

40

[REDACTED]

25X1

TOP SECRET RUFF

TOP SECRET RUFF

25X1
25X1



16

KH-9 MISSION 1207

UNITED ARAB REPUBLIC
GROUND FORCE FACILITIES

3 PROB AIRCRAFT SHIPPING 8 VAN TRAILER
CRATE
1 POSS SA-6 CANISTER
TRNSPRTR



25X1

AL QAHIRAH BKS DIV HQ TNG CEN HUCKSTEP

30-08-45N 031-27-15E



25X1

STATUS:OCCUPIED

REMARKS:

ONE HUNDRED-EIGHT PIECES OF ROLLING STOCK WERE OBSERVED WITHIN THE INSTALLATION. DAMAGED TANKS AND APC CONTINUED TO BE REPAIRED AS DERELICT EQUIPMENT CONTINUED TO DECREASE.

GROUND FORCE ORDER OF BATTLE:



MAIN DEPOT

60 TANK

32 APC

25X1



REPAIR FACILITY

14 APC (UNDER REPAIR)

33 TANK (UNDER REPAIR)

25X1



25X1

AL QAHIRAH RIVER CROSSING TNG AREA

29-56-15N 031-16-15E



25X1

STATUS:OCCUPIED

REMARKS:

NO SIGNIFICANT ACTIVITY WAS DISCERNIBLE, AND RIVER CROSSING TRAINING REMAINED AT A LOW LEVEL.

GROUND FORCE ORDER OF BATTLE:



22 TRUCK

1 POWERBOAT (IN WATER)

1 PMP CENTER (ON CARRIER)

1 UNIFLOTE END (ON CARRIER)

2 VEHICLE/TRUCK

25X1

ASSOCIATED OBJECTS:



45 SMALL TENT

25X1



25X1

TOP SECRET RUFF

[REDACTED]

TOP SECRET RUFF

25X1
25X1

16

KH-9 MISSION 1207

UNITED ARAB REPUBLIC
GROUND FORCE FACILITIES

[REDACTED]

25X1

AT TALL AL KABIR BKS

30-33-33N 031-43-53E

[REDACTED]

25X1

STATUS: OCCUPIED

PHYSICAL DESCRIPTION:

14 NM EAST OF ZAQAZIG AND 26.5 NM WEST OF AL ISMAILIYAH. UPDATED DESCRIPTION. THE INSTALLATION CONSISTS OF A BARRACKS/ADMINISTRATION AREA, A LARGE TRAINING AREA, AND A FIELD DEPLOYMENT AREA.

THE BARRACKS/ADMINISTRATION AREA CONTAINS 84 SINGLE-STORY BARRACKS, 15 SINGLE-STORY PROBABLE ADMINISTRATION BUILDINGS, 17 PROBABLE SUPPORT/STORAGE BUILDINGS, AND ONE LARGE ATHLETIC FIELD. THE AREA IS ENCLOSED BY A COMBINATION WIRE AND WOOD SECURITY FENCE WITH NO DISCERNIBLE GUARD TOWERS. THE BARRACKS IS SERVED BY THE ZAQAZIG-ISMAILIA ROAD AND RAIL SYSTEM WITH NUMEROUS RAIL SPURS BRANCHING INTO THE INSTALLATION.

THE LARGE, UNSECURED TRAINING AREA SURROUNDS THE BARRACKS AREA AND HAS UNDEFINED BOARDERS. THE AREA CONTAINS FIVE UNIDENTIFIED TOWERS, TWO OBSTACLE COURSES, THREE SMALL-ARMS FIRING RANGES, ONE PROBABLE MOVING-TARGET FIRING RANGE, SEVERAL SMALL SUPPORT/STORAGE BUILDINGS, AND NUMEROUS FOXHOLES, VEHICLE REVETMENTS, PERSONNEL TRENCHES, AND VEHICLE TRACKS.

THE UNSECURED FIELD-DEPLOYMENT AREA, NW OF AND ADJACENT TO THE TRAINING AREA, CONSISTS OF 50 VEHICLE REVETMENTS, ONE UNIDENTIFIED TOWER, ONE SMALL REVETTED CONCRETE BUILDING, AND TWO SMALL REVETTED WOODEN BUILDINGS.

GROUND FORCE ORDER OF BATTLE:

[REDACTED] -- BARRACKS AREA

15 TRUCK 5 PIECE OF ROLLING STOCK
2 UTILITY TRUCK

25X1

[REDACTED] -- TRAINING AREA

30 SMALL TENT (REVETTED
PERSONNEL TYPE)

25X1

[REDACTED] -- DEPLOYMENT AREA

12 TRUCK 7 UTILITY TRUCK

25X1

ASSOCIATED OBJECTS:

[REDACTED] -- DEPLOYMENT AREA

25X1

[REDACTED]

25X1

[Redacted]

TOP SECRET RUFF

[Redacted]

25X1
25X1

KH-9 MISSION 1207

16

UNITED ARAB REPUBLIC
GROUND FORCE FACILITIES

4 VEHICLE/PIECE OF EQUIP
(REVETTED W/CANVAS
COVERING)

1 LARGE TENT (REVETTED)
1 SMALL TENT (R-400
ASSOCIATED)

ELECTRONIC ORDER OF BATTLE:

[Redacted] -- DEPLOYMENT AREA

1 R-400 (GROUND MOUNTED)
3 PROB ELECTRONICS VAN
TRUCK (REVETTED
W/CAMOUFLAGE NETTING)

25X1

[Redacted]

25X1

INSHAS AR RAML MILITARY TRAINING AREA

30-21-35N 031-31-08E

[Redacted]

25X1

STATUS: OCCUPIED

REMARKS:

NO SIGNIFICANT MILITARY ACTIVITY WAS OBSERVED. THE OT-64C WERE
DEPLOYED IN THE TRAINING AREA APPROXIMATELY 2.75 NM SW OF THE
BARRACKS AREA.

GROUND FORCE ORDER OF BATTLE:

[Redacted]

8 OT-64C
100 VEHICLE/TRUCK
(APPROXIMATELY)

25X1

ASSOCIATED OBJECTS:

[Redacted]

500 TENT (APPROXIMATELY)

25X1

[Redacted]

25X1

[Redacted]

25X1

[Redacted]

TOP SECRET RUFF
[Redacted]

25X1
25X1

KH-9 MISSION 1207

16

UNITED ARAB REPUBLIC
DEPLOYED TACTICAL SSM FACILITIES

SIGNIFICANT RESULTS

AL ISKANDARIYAH CR MSL STOR/ABLY FAC N

31-18-50N 030-03-30E

[Redacted]

25X1

STATUS: OPERATIONAL

PHYSICAL DESCRIPTION:

10 NM NE OF ALEXANDRIA AND ADJACENT TO AL ISKANDARIYAH COASTAL
DEFENSE CRUISE MISSILE LAUNCH SITE 1 [Redacted]

25X1

UPDATED DESCRIPTION. THE FACILITY CONSISTS OF TWO
ADMINISTRATION BUILDINGS, TWO MULTISTORY BARRACKS, ONE VEHICLE
STORAGE BUILDING, EIGHT SUPPORT BUILDINGS, SEVEN STORAGE
BUILDINGS, THREE PROBABLE LARGE MISSILE STORAGE BUNKERS, SIX
MEDIUM-SIZED DRIVE-IN EQUIPMENT-MISSILE-HOLD BUNKERS, TWO SMALL
DRIVE-IN EQUIPMENT-MISSILE-HOLD BUNKERS, AND AT LEAST EIGHT
SMALL DRIVE-IN EQUIPMENT-VEHICLE-HOLD REVETMENTS.

MISSILE ORDER OF BATTLE:

[Redacted]

NONE PRESENT

25X1

[Redacted]

25X1

[Redacted]

25X1



TOP SECRET RUFF



25X1
25X1

KH-9 MISSION 1207

16

UNITED ARAB REPUBLIC
LOGISTICS

SIGNIFICANT RESULTS

RAS GHARIB POL STOR AREA N

28-27-00N 033-01-00E



25X1

STATUS: OPERATIONAL

PHYSICAL DESCRIPTION:

8 NM NW OF RAS GHARIB.

THE NEWLY IDENTIFIED POL STORAGE AREA CONSISTS OF FOUR AREAS ON THE COAST, 8 NM LONG AND 1 NM WIDE. THE FACILITY CONTAINS A TOTAL OF 16 MEDIUM AND 14 SMALL POL TANKS. TWO OF THE MEDIUM TANKS ARE TOPLESS. THE FACILITY IS SERVED BY ROAD AND BY SEA THROUGH THREE PIERS.

TGT DIAM -- 40,000 FT. ELEV -- 20 FT.



25X1

MAP SOURCE REFERENCE:

250-JOG NH 36-14



25X1



25X1

TOP SECRET RUFF

Page Denied

Next 9 Page(s) In Document Denied

[Redacted]

TOP SECRET RUFF

[Redacted]

25X1

[Redacted]

25X1

16

KH-9 MISSION 1207

INDIA
AIR BASE FACILITIES

SIGNIFICANT RESULTS

JAMNAGAR AIRFIELD

22-27-48N 070-00-43E

[Redacted]

25X1

STATUS: OPERATIONAL

AIR ORDER OF BATTLE:

[Redacted]

25X1

9 HUNTER
9 MYSTERE

1 HOUND

ASSOCIATED OBJECTS:

[Redacted]

25X1

2 DERELICT VAMPIRE

[Redacted]

25X1

[Redacted]

25X1



TOP SECRET RUFF



25X1

25X1

16


KH-9 MISSION 1207

INDIA
GROUND FORCE FACILITIES

SIGNIFICANT RESULTS

MISA MIL BKS AREA

26-28-00N 092-56-10E



25X1

STATUS:OCCUPIED

PHYSICAL DESCRIPTION:

15 NM NE OF NOWGONG.

THE NEWLY IDENTIFIED MILITARY BARRACKS AREA CONTAINS 28 MULTISTORY BARRACKS, 28 MULTIFAMILY HOUSING UNITS IN GROUPS OF FOUR, FIVE PROBABLE OFFICERS QUARTERS, 17 ADMINISTRATION BUILDINGS, FOUR MOTOR POOLS WITH NINE VEHICLE SHEDS AND ONE MAINTENANCE BUILDING, SIX STORAGE BUILDINGS, ONE PARTIALLY REVETTED STORAGE BUILDING, AND 72 SUPPORT BUILDINGS. OTHER FACILITIES INCLUDE A HELICOPTER PAD, FOUR ATHLETIC FIELDS, A PISTOL RANGE, AND A GOLF COURSE. TENT CAMPS AT THE BARRACKS AREA INCLUDED 177 TENTS AND AT LEAST 300 TENT BASES. THE BARRACKS AREA IS SUPPORTED BY MISA AIRFIELD




25X1

TGT DIAM -- 10,000 FT. ELEV -- 220 FT.

GROUND FORCE ORDER OF BATTLE:

110 CARGO TRUCK
14 UTILITY TRUCK
33 UTILITY TRAILER

11 PROB MORTAR
6 VEHICLE/PIECE OF EQUIP



25X1



25X1

MAP SOURCE REFERENCE:

JOG-R,NG46-6



25X1

MISAMARI AMMO STOR A ORD DEPOT

26-49-10N 092-35-55E



25X1

STATUS:OCCUPIED

PHYSICAL DESCRIPTION:

4.5 NM WEST OF RANGAPURA.

UPDATED DESCRIPTION. THE FACILITY IS DIVIDED BY A RAIL LINE INTO TWO PARTS, NORTH AND SOUTH.



25X1



TOP SECRET RUFF



25X1
25X1
25X1



16

KH-9 MISSION 1207

INDIA
GROUND FORCE FACILITIES

THE NORTHERN PART OF THE ORDNANCE DEPOT CONSISTS OF 125 MULTISTORY BARRACKS, 57 SINGLE-STORY BARRACKS, FIVE SINGLE-FAMILY QUARTERS, FIVE MULTISTORY QUARTERS UNDER CONSTRUCTION, 120 SUPPORT BUILDINGS (35 UNDER CONSTRUCTION), 14 STORAGE BUILDINGS (ONE UNDER CONSTRUCTION), FIVE VEHICLE MAINTENANCE/STORAGE BUILDINGS, SIX MESSHALLS, SEVEN SETS OF FOUR INTERCONNECTED BUILDINGS EACH IN THE MIDSTAGE OF CONSTRUCTION, ONE BUILDING WITH 12 WINGS IN THE MIDSTAGE OF CONSTRUCTION, ONE PISTOL RANE, THREE MOTOR POOLS, TWO WATER TOWERS, AND ONE WATER TREATMENT PLANT. ADDITIONAL FACILITIES INCLUDE A WALL-SECURED AREA WITH THREE SUPPORT BUILDINGS, A WALL-SECURED STORAGE AREA WITH TWO STORAGE BUILDINGS AND NUMEROUS STACKS OF UNIDENTIFIED SUPPLIES, AND A WALL AND FENCE-SECURED POL STORAGE AREA CONSISTING OF 39 SHALLOW STORAGE PITS, MOST OF WHICH CONTAIN POL DRUMS, THREE STORAGE BUILDINGS, AND NUMEROUS STACKS OF PROBABLE CANVAS-COVERED SUPPLIES. A LARGE FENCE-SECURED STORAGE AREA CONSISTS OF A PROBABLE CHECK-OUT TENT AND 64 OTHER LARGE STORAGE TENTS. AN ADDITIONAL 29 STORAGE TENTS WERE ON THE HARDSTANDS OF THE DISPERSAL TAXIWAY OF MISAMAU AIRFIELD (BE 0554-08409). ON THE NE END OF WHAT USED TO BE THE PARALLEL TAXIWAY OF MISAMAU AIRFIELD IS A FENCE-SECURED FACILITY CONSISTING OF TWO REVETTED BUILDING AND LARGE BRIDGE-LIKE STRUCTURE WITH AN EARTH-COVERED BUNKER UNDERNEATH. THE BUNKER HAS TWO EXTRANCES, EACH PROTECTED BY A BLAST WALL, ALSO WITHIN THE SECURITY FENCE ARE EIGHT SMALL SUPPORT BUILDINGS. OUTSIDE THE SECURED AREA IS A LOOP ROAD WITH FOUR SMALL BUILDINGS SPACED EVENLY ALONG IT AND FOUR OTHER BUILDINGS LOCATED NEARBY.

THE SOUTHERN PART OF THE ORDNANCE DEPOT CONSISTS OF 98 MULTISTORY BARRACKS (50 UNDER CONSTRUCTION), 102 BARRACKS, THREE MULTISTORY QUARTERS UNDER CONSTRUCTION, FOUR MULTIFAMILY QUARTERS, 216 SUPPORT BUILDINGS (16 UNDER CONSTRUCTION), THREE ADMINISTRATION BUILDINGS, 44 STORAGE BUILDINGS (NINE QUONSET AND SEVEN NEW-TYPE QUONSET), 16 VEHICLE MAINTENANCE/STORAGE BUILDINGS, NINE MESSHALLS, 18 DOUBLE-BAY WAREHOUSES (14 UNDER CONSTRUCTION), FOUR MOTOR POOLS, TWO WATER TOWERS, AND ONE WATER TREATMENT PLANT. ADDITIONAL FACILITIES INCLUDE NINE CONCRETE PADS WITH STACKS OF UNIDENTIFIED SUPPLIES ON THEM AND FIVE SEPARATE OPEN STORAGE AREAS. MOST FACILITIES IN THE SOUTHERN PART OF THE ORDNANCE DEPOT ARE SECURED BY FENCES AND/OR WALLS.


GROUND FORCE ORDER OF BATTLE:



339 CARGO TRUCK
6 POSS CARGO TRUCK
29 UTILITY TRUCK

2 PROB WRECKER
1 CRANE
53 UTILITY TRAILER

25X1



25X1

TOP SECRET RUFF



TOP SECRET RUFF



25X1
25X1



16

KH-9 MISSION 1207

INDIA
GROUND FORCE FACILITIES

2 POSS UTILITY TRUCK



25X1

TOP SECRET RUFF



25X1

[Redacted]

TOP SECRET RUFF

[Redacted]

25X1
25X1

[Redacted]

16

KH-9 MISSION 1207

INDIA
INDUSTRY

SIGNIFICANT RESULTS

SRI HARIKOTA ISLAND RKT MTR TEST FAC

13-44-56N 080-14-12E

[Redacted]

25X1

STATUS: UNDER CONSTRUCTION

PHYSICAL DESCRIPTION:
14 NM NE OF SULURPET.

THE NEWLY IDENTIFIED ROCKET MOTOR TEST FACILITY CONSISTS OF TWO COMPLETED TEST POSITIONS, TWO TEST POSITIONS UNDER CONSTRUCTION, AND A TEST SUPPORT AREA. THE FACILITY WAS OBSERVED IN AN EARLY STAGE OF CONSTRUCTION

[Redacted]

[Redacted]

25X1
25X1

THE TWO COMPLETED TEST POSITIONS ARE EACH 65 X 105 FEET AND INSIDE AN E-SHAPED BARRICADE. A THRUST BLOCK WAS OBSERVED AT THE SOUTHERN TEST POSITION, AND A 40- X 20-FOOT ENVIRONMENTAL SHELTER WAS OBSERVED AT THE NORTHERN POSITION. THREE CAMERA POSITIONS ARE MOUNTED ON THE ENDS OF THE BARRICADE WALLS TO MONITOR ROCKET MOTORS DURING A STATIC TEST. A BLAST DEFLECTOR OF SAND WAS OBSERVED EAST OF THE TEST POSITIONS.

THE TWO HORIZONTAL TEST POSITIONS, IN THE EARLY STAGE OF CONSTRUCTION, ARE JUST NORTH OF THE COMPLETED POSITIONS. THEY CONSISTED OF THREE EXCAVATIONS, FOOTINGS FOR AN INSTRUMENTATION BUILDING, AND A BLAST DEFLECTOR OF SAND EAST OF THE TEST POSITIONS UNDER CONSTRUCTION.

THE TEST SUPPORT AREA, IMMEDIATELY WEST OF THE TEST POSITIONS, CONSISTS OF SEVEN BUILDINGS IN VARIOUS STAGES OF CONSTRUCTION AND CLEARINGS FOR TWO ADDITIONAL BUILDINGS. THREE OF THE SEVEN BUILDINGS ARE BARRICADED ON THREE SIDES AND WILL PROBABLY BE USED TO STORE ROCKET MOTORS.

TGT DIAM -- 2,000 FT. ELEV -- 14 FT.

[Redacted]

25X1

[Redacted]

25X1

25X1
25X1
25X1

TOP SECRET RUFF



16

IRAQ

KH-9 MISSION 1207

GROUND FORCE FACILITIES

WERE UNDER CONSTRUCTION. THIS IS THE FIRST IDENTIFICATION OF PROBABLE BTR-60PB AT THIS INSTALLATION. SIXTY-FIVE WERE SEEN.

GROUND FORCE ORDER OF BATTLE:



65 PROB BTR-60PB
101 TRUCK

45 VEHICLE/PIECE OF EQUIP

25X1



25X1

AS SAMAWAH MIL INSTL

31-16-50N 045-16-30E



25X1

STATUS:OCCUPIED

REMARKS:

THREE BARRACKS AND TWO ADMINISTRATION BUILDINGS REMAINED UNDER CONSTRUCTION. A SMALL-ARMS FIRING RANGE HAS BEEN CONSTRUCTED NW OF THE FACILITY. A FIGURE-EIGHT DRIVING LOOP WAS OBSERVED NEAR THE PARKING SHEDS.

GROUND FORCE ORDER OF BATTLE:



NONE DISCERNIBLE

25X1



25X1

KHAN AL MAHAWIL BARRACKS A AMMO DEPOT

32-42-32N 044-24-24E



25X1

STATUS:OCCUPIED

REMARKS:

EXPANSION OF THIS FACILITY REPORTED [REDACTED] WAS CONTINUING. IN AREA A TWO BARRACKS, TWO SUPPORT BUILDINGS, AND ONE ADMINISTRATION BUILDING WERE UNDER CONSTRUCTION. IN AREA B ONE ADMINISTRATION BUILDING, ONE BARRACKS, ONE VEHICLE SHED, AND THREE SUPPORT BUILDINGS WERE UNDER CONSTRUCTION. THE AMMUNITION STORAGE AREA NOW HAS 16 EARTH-MOUNDED BUNKERS WITH EIGHT MORE UNDER CONSTRUCTION.

25X1

GROUND FORCE ORDER OF BATTLE:



2 ASSAULT GUN
7 FA PIECE
11 AAA PIECE

333 TRUCK
3 BUS
60 VEHICLE/PIECE OF EQUIP

25X1

62





25X1

TOP SECRET RUFF

~~TOP SECRET RUFF~~

25X1
25X1



16

KH-9 MISSION 1207

IRAQ
GROUND FORCE FACILITIES

18 POSS OT-64



25X1

~~TOP SECRET RUFF~~



25X1

•

•

•

•

[Redacted]

TOP SECRET RUFF

[Redacted]

25X1
25X1

KH-9 MISSION 1207

16

KOREA, NORTH
AIR DEFENSE MISSILES

SIGNIFICANT RESULTS

ANHYOP SAM SITE A28-2

38-20-55N 126-49-40E

[Redacted]

25X1

STATUS:OCCUPIED

PHYSICAL DESCRIPTION:

4 NM WEST OF ANHYOP.

UPDATED DESCRIPTION. THE SITE CONSISTS OF FOUR REVETTED LAUNCH POSITIONS, A CENTRAL GUIDANCE AREA WITH A REVETTED RADAR POSITION, AND A VAN BUILDING.

SUPPORT FACILITIES CONSIST OF ONE ADMINISTRATION BUILDING, 12 BARRACKS (THREE UNDER CONSTRUCTION), 15 QUARTERS (TWO UNDER CONSTRUCTION), ONE MESSHALL, TWO DRIVE-THROUGH VEHICLE STORAGE BUILDINGS UNDER CONSTRUCTION, ONE VEHICLE SHED, AND SIX SMALL STORAGE/SUPPORT BUILDINGS. AN ACQUISITION RADAR SITE ADJACENT TO THE SAM SITE CONSISTS OF ONE REVETTED BUILDING.

ONE MISSILE WAS ON AN UNIDENTIFIED OBJECT PARKED ON A LAUNCH POSITION ACCESS ROAD.

MISSILE ORDER OF BATTLE:

[Redacted]

2 SA-2 MISSILE
1 PROB SA-2 MISSILE
3 SA-2 LAUNCHER

5 SA-2 MISSILE TRANSPORTER
1 POSS SA-2 MISSILE
TRANSPORTER

25X1

ELECTRONIC ORDER OF BATTLE:

[Redacted]

1 FAN SONG (PROB F MODEL)

25X1

ANTI-AIRCRAFT ORDER OF BATTLE:

[Redacted]

4 PROB MEDIUM AAA PIECE

25X1

ASSOCIATED OBJECTS:

[Redacted]

2 TRACKED PRIME MOVER

25X1

DEFENSES SECURITY:

A SIX-POSITION AAA SITE IS COLLOCATED WITH THE SAM SITE.


[Redacted]

25X1

[Redacted]

25X1

25X1
25X1
25X1



TOP SECRET RUFF



16

KH-9 MISSION 1207

KOREA, NORTH
AIR DEFENSE MISSILES

CHUNGAM SAM SITE A26-2

40-36-00N 126-25-51E



25X1

STATUS:OCCUPIED

REMARKS:

CONSTRUCTION CONTINUED ON THE SUPPORT BUILDINGS.

MISSILE ORDER OF BATTLE:



2 SA-2 MISSILE
6 SA-2 LAUNCHER
2 SA-2 MISSILE TRANSPORTER

3 PROB SA-2 MISSILE
TRANSPORTER

25X1

ELECTRONIC ORDER OF BATTLE:



1 FAN SONG (POSSIBLE F
MODEL)

25X1


ASSOCIATED OBJECTS:



3 VEHICLE

25X1

ANTIAIRCRAFT ORDER OF BATTLE:



6 PROB MEDIUM AAA PIECE

25X1

DEFENSES SECURITY:

TWO THREE-POSITION AAA SITES ARE COLLOCATED WITH THE SAM SITE.



25X1

HAEJU SAM SITE A27-2

38-01-43N 125-30-53E



25X1

STATUS:OCCUPIED

PHYSICAL DESCRIPTION:

10 NM WSW OF HAEJU.
UPDATED DESCRIPTION. THE SITE CONSISTS OF SIX REVETTED LAUNCH
POSITIONS, A CENTRAL GUIDANCE AREA WITH A REVETTED RADAR
POSITION, A LARGE VAN REVETMENT, AND TWO SMALL SUPPORT
BUILDINGS.

SUPPORT FACILITIES CONSIST OF ONE ADMINISTRATION BUILDING, 12

65



25X1

TOP SECRET RUFF

[Redacted]

TOP SECRET RUFF

[Redacted]

25X1

25X1

16

KH-9 MISSION 1207

KOREA, NORTH
AIR DEFENSE MISSILES

BARRACKS, NINE QUARTERS (TWO UNDER CONSTRUCTION), ONE MESSHALL, ONE LARGE DRIVE-IN AND THREE SMALL DRIVE-THROUGH VEHICLE STORAGE BUILDINGS, FOUR VEHICLE SHEDS, AND 13 STORAGE/SUPPORT BUILDINGS.

AN ACQUISITION RADAR SITE ADJACENT TO THE SAM SITE CONSISTS OF ONE REVETTED BUILDING. A FOUR-POSITION DUMMY SA-2 SITE WITH DUMMY EQUIPMENT WAS TO THE SOUTH AT 38-01-10N 125-30-45E.

MISSILE ORDER OF BATTLE:

[Redacted]

2 SA-2 MISSILE

6 SA-2 LAUNCHER

25X1

ELECTRONIC ORDER OF BATTLE:

[Redacted]

1 FAN SONG

6 FAN SONG SPT VAN (PRKD IN CENTRAL GUIDANCE RVTMNT)

25X1

ANTI-AIRCRAFT ORDER OF BATTLE:

[Redacted]

5 PROB MEDIUM AAA PIECE

25X1

DEFENSES SECURITY:

ONE SIX-POSITION AND ONE THREE-POSITION AAA SITE ARE COLLOCATED WITH THE SAM SITE.

[Redacted]

25X1

HUICHON SAM SITE A29-2

40-11-15N 126-10-45E

[Redacted]

25X1

STATUS: OCCUPIED

MISSILE ORDER OF BATTLE:

[Redacted]

1 POSS SA-2 MISSILE

1 SA-2 MISSILE TRANSPORTER

6 SA-2 LAUNCHER (4 COVERED BY NETTING)

25X1

ELECTRONIC ORDER OF BATTLE:

[Redacted]

1 FAN SONG

25X1

ASSOCIATED OBJECTS:

[Redacted]

6 PROB MEDIUM AAA PIECE

25X1

25X1

[Redacted]

25X1
25X1
25X1

TOP SECRET RUFF

[REDACTED]

16

KH-9 MISSION 1207

KOREA, NORTH
AIR DEFENSE MISSILES

DEFENSES SECURITY:
ONE FOUR-POSITION AND TWO THREE-POSITION AAA SITES ARE
COLLOCATED WITH THE SAM SITE.

[REDACTED]

25X1

KANGGYE SAM SPT FAC

41-02-14N 126-40-29E

[REDACTED]

25X1

STATUS: OPERATIONAL

REMARKS:
FIVE FLAT-ROOFED CONCRETE-LINED STORAGE BUILDINGS WERE IN THE
LATE STAGE OF CONSTRUCTION. ONE DRIVE-THROUGH STORAGE BUILDING
WAS ALSO UNDER CONSTRUCTION.

MISSILE ORDER OF BATTLE:

[REDACTED]

4 SA-2 MISSILE TRANSPORTER

25X1

ASSOCIATED OBJECTS:

[REDACTED]

2 SA-2 CANISTER TRNSPRTR
6 PROB SA-2 SUSTAINER
CANISTER

3 SA-2 OXIDIZER TRNSPRTR
3 VEHICLE/PIECE OF EQUIP

25X1

ANTI-AIRCRAFT ORDER OF BATTLE:

[REDACTED]

5 PROB MEDIUM AAA PIECE

25X1

DEFENSES SECURITY:
A SIX-POSITION AAA SITE AND A THREE-POSITION AAA SITE ARE
COLLOCATED WITH THE SUPPORT FACILITY.

[REDACTED]

25X1

KANGSO SAM SUPPORT FACILITY

39-00-36N 125-22-46E

[REDACTED]

25X1

STATUS: OPERATIONAL

PHYSICAL DESCRIPTION:
4.8 NM NW OF KANGSO-UP.
UPDATED DESCRIPTION. THE FACILITY CONSISTS OF 13 ROAD-SERVED
RETTED STORAGE/CHECKOUT BUILDINGS (THREE LARGE DRIVE THROUGH,

[REDACTED]

25X1

TOP SECRET RUFF

TOP SECRET RUFF

25X1



16



25X1

KH-9 MISSION 1207

KOREA, NORTH
AIR DEFENSE MISSILES

THREE LARGE DRIVE IN, ONE MEDIUM DRIVE THROUGH, ONE MEDIUM DRIVE IN, AND FIVE SMALL DRIVE IN), TWO LARGE BUNKERED DRIVE-THROUGH STORAGE BUILDINGS, THREE SMALL BUNKERED DRIVE-IN STORAGE BUILDINGS, 20 BARRACKS, 45 QUARTERS, TWO MESSHALLS, TWO VEHICLE SHEDS, 20 SUPPORT BUILDINGS, AND A TUNNEL ENTRANCE.

ANTI-AIRCRAFT ORDER OF BATTLE:



25X1

7 PROB MEDIUM AAA PIECE

ASSOCIATED OBJECTS:



25X1

16 SA-2 SUSTAINER CANISTER
(7 DOUBLE STACKED)

DEFENSES SECURITY:


ONE SIX-POSITION AND ONE THREE-POSITION AAA SITE ARE COLLOCATED WITH THE SUPPORT FACILITY.



25X1

NAMPO SAM SITE B30-2

38-48-45N 125-08-23E



25X1

STATUS: OCCUPIED

PHYSICAL DESCRIPTION:

13.5 NM WNW OF NAMPO.

UPDATED DESCRIPTION. THE SITE CONSISTS OF SIX REVETTED LAUNCH POSITIONS AND A CENTRAL GUIDANCE AREA CONSISTING OF A REVETTED RADAR POSITION AND A VAN BUILDING. THE SUPPORT AREA CONSISTS OF ONE ADMINISTRATION BUILDING, 12 BARRACKS, ONE T-SHAPED MESSHALL, ONE LARGE DRIVE-THROUGH STORAGE BUILDING, AND TEN SMALL STORAGE/SUPPORT BUILDINGS.

MISSILE ORDER OF BATTLE:




25X1

2 SA-2 MISSILE

6 SA-2 LAUNCHER

ELECTRONIC ORDER OF BATTLE:



25X1

1 FAN SONG

ANTI-AIRCRAFT ORDER OF BATTLE:



25X1

3 PROB MEDIUM AAA PIECE

TOP SECRET RUFF



25X1



TOP SECRET RUFF



25X1
25X1

16

KH-9 MISSION 1207

KOREA, NORTH
AIR DEFENSE MISSILES

DEFENSES SECURITY:

AN OCCUPIED SIX-POSITION AAA SITE WAS COLLOCATED WITH THE SAM SITE.



25X1

NAMPO SAM SITE C24-2

38-27-41N 124-59-29E



25X1

STATUS:OCCUPIED

PHYSICAL DESCRIPTION:

23.6 NM SW OF NAMPO.

UPDATED DESCRIPTION. THE SITE CONSISTS OF SIX REVETTED LAUNCH POSITIONS, A CENTRAL GUIDANCE AREA WITH A REVETTED RADAR POSITION, A BUNKERED VAN BUILDING, ONE SUPPORT BUILDING, THREE DRIVE-THROUGH MISSILE-HOLD BUILDINGS, AND AN ACQUISITION RADAR SITE WITH TWO SMALL REVETTED BUILDINGS AND A SUPPORT BUILDING. THE SUPPORT AREA CONSISTS OF ONE ADMINISTRATION BUILDING, FIVE BARRACKS, ONE MESSHALL, FOUR REVETTED VEHICLE SHEDS, ONE REVETTED STORAGE BUILDING, AND THREE SMALL SUPPORT BUILDINGS.

THREE DUMMY/DECOY SA-2 SITES (TWO THREE-POSITION AND ONE FIVE-POSITION), ALL WITH DUMMY EQUIPMENT, WERE OBSERVED NE OF THE OPERATIONAL SITE.

MISSILE ORDER OF BATTLE:



2 SA-2 MISSILE

6 SA-2 LAUNCHER

25X1

ELECTRONIC ORDER OF BATTLE:



1 FAN SONG


25X1



25X1

NUCHON NI SAM SITE A22-2

38-07-13N 126-10-33E




25X1

STATUS:OCCUPIED

PHYSICAL DESCRIPTION:

7.5 NM SW OF NUCHON NI.

UPDATED DESCRIPTION. THE SITE CONSISTS OF SIX REVETTED LAUNCH POSITIONS, ONE SEMIREVETTED PROBABLE LAUNCH POSITION, A CENTRAL GUIDANCE AREA WITH A REVETTED RADAR POSITION AND THREE REVETTED



25X1

TOP SECRET RUFF

[REDACTED]

TOP SECRET RUFF [REDACTED]

25X1
25X1

KH-9 MISSION 1207

16

KOREA, NORTH
AIR DEFENSE MISSILES

VAN BUILDINGS, AND TWO SUPPORT BUILDINGS.

SUPPORT FACILITIES CONSIST OF ONE ADMINISTRATION BUILDING, 18 BARRACKS (ONE UNDER CONSTRUCTION), 13 QUARTERS (THREE UNDER CONSTRUCTION), ONE MESSHALL, SIX VEHICLE SHEDS, TWO DRIVE-THROUGH VEHICLE STORAGE BUILDINGS (ONE UNDER CONSTRUCTION), AND FIVE SUPPORT BUILDINGS (ONE UNDER CONSTRUCTION).

AN ACQUISITION RADAR SITE ADJACENT TO THE SAM SITE CONSISTS OF TWO REVETTED BUILDINGS, ONE ADMINISTRATION/BARRACKS BUILDING, AND ONE SUPPORT BUILDING.

A FOUR-POSITION DUMMY SA-2 SITE WITH DUMMY EQUIPMENT WAS SW OF THE SAM SITE AT 38-07-05N 126-09-50E.

MISSILE ORDER OF BATTLE:

[REDACTED]

25X1

- 2 SA-2 MISSILE
- 6 SA-2 LAUNCHER
- 2 PROB SA-2 MSL TRNSPRTR
(PARKED IN DRIVE-THRU SPT
BLDG)

ELECTRONIC ORDER OF BATTLE:

[REDACTED]

25X1

- 1 FAN SONG

ANTI-AIRCRAFT ORDER OF BATTLE:

[REDACTED]

25X1

- 2 PROB MEDIUM AAA PIECE

ASSOCIATED OBJECTS:

[REDACTED]

25X1

- 5 PROB TRUCK

DEFENSES SECURITY:

A THREE-POSITION AAA SITE IS COLLOCATED WITH THE SAM SITE.

[REDACTED]

25X1

PUKCHANG-NI SAM SITE A05-2

39-38-32N 126-23-15E

[REDACTED]

25X1

STATUS:OCCUPIED

[REDACTED]

25X1

[REDACTED]

TOP SECRET RUFF

[REDACTED]

25X1
25X1
25X1

16

KH-9 MISSION 1207

KOREA, NORTH
AIR DEFENSE MISSILES

MISSILE ORDER OF BATTLE:

[REDACTED]

- 1 SA-2 MISSILE
- 1 POSS SA-2 MISSILE
- 6 SA-2 LAUNCHER

- 1 SA-2 MISSILE TRANSPORTER
(PARKED IN LAUNCH POSITION)

25X1

ELECTRONIC ORDER OF BATTLE:

[REDACTED]

- 1 FAN SONG (POSSIBLE
F-MODEL)

25X1

ANTI-AIRCRAFT ORDER OF BATTLE:

[REDACTED]

- 6 PROB MEDIUM AAA PIECE

25X1

DEFENSES SECURITY:

TWO THREE-POSITION AAA SITES ARE COLLOCATED WITH THE SAM SITE.

[REDACTED]

25X1

PUNGCHON SAM SITE

38-28-37N 125-02-18E

[REDACTED]

25X1

STATUS: ABANDONED

REMARKS:

THE SITE, WHICH IS AN APPARENT ALTERNATE FOR NAMPO SAM SITE
C24-2 [REDACTED] HAS BEEN ABANDONED AND WAS
DETERIORATING.

25X1

[REDACTED]

25X1

PYONGSAN SAM SITE A14-2

38-17-20N 126-26-50E

[REDACTED]

25X1

STATUS: OCCUPIED

PHYSICAL DESCRIPTION:

3.3 NM SSE OF PYONGSAN.
UPDATED DESCRIPTION. THE SITE CONSISTS OF SIX REVETTED LAUNCH
POSITIONS, A CENTRAL GUIDANCE AREA WITH A REVETTED RADAR
POSITION, TWO SMALL REVETTED VAN BUILDINGS, ONE LARGE VAN
BUILDING, AND ONE SUPPORT BUILDING.

SUPPORT FACILITIES CONSIST OF ONE ADMINISTRATION BUILDING, 13
BARRACKS, TEN QUARTERS (ONE UNDER CONSTRUCTION), TWO MESSHALLS,

25X1

[REDACTED]



TOP SECRET RUFF



25X1



25X1

16

KOREA, NORTH
AIR DEFENSE MISSILES

KH-9 MISSION 1207

TWO DRIVE-THROUGH VEHICLE STORAGE BUILDINGS, ONE LARGE DRIVE-IN VEHICLE STORAGE BUILDING UNDER CONSTRUCTION, ONE SMALL DRIVE-IN VEHICLE STORAGE BUILDING UNDER CONSTRUCTION, AND FOUR STORAGE/SUPPORT BUILDINGS. AN ACQUISITION RADAR SITE ADJACENT TO THE SAM SITE CONSISTS OF ONE REVETMENT AND ONE SUPPORT BUILDING.

MISSILE ORDER OF BATTLE:



1 SA-2 MISSILE
1 PROB SA-2 MISSILE

6 SA-2 LAUNCHER

25X1

ELECTRONIC ORDER OF BATTLE:



1 FAN SONG (POSS F MODEL)
1 POSS RADAR (PARKED NEXT TO ACQUISITION SITE)

25X1

ANTI-AIRCRAFT ORDER OF BATTLE:



5 PROB MEDIUM AAA PIECE

25X1

ASSOCIATED OBJECTS:



7 TRACKED PRIME MOVER

25X1

DEFENSES SECURITY:

ONE FIVE-POSITION AND ONE THREE-POSITION AAA SITE ARE COLLOCATED WITH THE SAM SITE.



25X1

PYONGYANG SAM SITE B17-2

38-45-34N 125-51-16E



25X1

STATUS: OCCUPIED

PHYSICAL DESCRIPTION:

16 NM SSE OF PYONGYANG.

UPDATED DESCRIPTION. THE SITE CONSISTS OF SIX REVETTED LAUNCH POSITIONS, A CENTRAL GUIDANCE AREA WITH A REVETTED RADAR POSITION AND TWO DRIVE-THROUGH BUNKERED VAN BUILDINGS, AND THREE BUNKERED MISSILE-HOLD BUILDINGS (TWO DRIVE-THROUGH AND ONE DRIVE-IN). SUPPORT FACILITIES CONSIST OF ONE ADMINISTRATION BUILDING, NINE BARRACKS, 16 QUARTERS, ONE MESSHALL, TEN REVETTED VEHICLE SHEDS, AND 12 STORAGE/SUPPORT BUILDINGS.



25X1

[REDACTED]

TOP SECRET RUFF

[REDACTED]

25X1
25X1

16

KH-9 MISSION 1207

KOREA, NORTH
AIR DEFENSE MISSILES

AN ACQUISITION RADAR SITE ADJACENT TO THE SAM SITE CONSISTS OF ONE REVETTED BUILDING, TWO REVETMENTS, AND ONE ADMINISTRATION/SUPPORT BUILDING. A SIX-POSITION DUMMY SAM SITE WITH DUMMY EQUIPMENT WAS NORTH OF THE SAM SITE.

MISSILE ORDER OF BATTLE:

[REDACTED]
1 PROB SA-2 MISSILE 6 SA-2 LAUNCHER
1 POSS SA-2 MISSILE

25X1

ELECTRONIC ORDER OF BATTLE:

[REDACTED]
1 FAN SONG (POSS F MODEL)

25X1

ANTI-AIRCRAFT ORDER OF BATTLE:

[REDACTED]
5 PROB MEDIUM AAA PIECE

25X1

DEFENSES SECURITY:

A NINE-POSITION AAA SITE IS COLLOCATED WITH THE SITE.

[REDACTED]

25X1

PYONGYANG SAM SITE C05-2

39-15-54N 126-06-29E

[REDACTED]

25X1

STATUS: OCCUPIED

PHYSICAL DESCRIPTION:

22.3 NM NE OF PYONGYANG.
UPDATED DESCRIPTION. THE SITE CONSISTS OF SIX REVETTED LAUNCH POSITIONS, A CENTRAL GUIDANCE AREA WITH A REVETTED RADAR POSITION AND A BUNKERED VAN BUILDING, AND THREE DRIVE-THROUGH MISSILE-HOLD BUILDINGS. THE SUPPORT FACILITIES CONSIST OF FIVE BARRACKS, ONE MESSHALL, AND SEVEN STORAGE/SUPPORT BUILDINGS. AN ADJACENT ACQUISITION RADAR SITE CONSISTS OF FIVE BUILDINGS (TWO REVETTED).

MISSILE ORDER OF BATTLE:

[REDACTED]
2 SA-2 MISSILE 6 SA-2 LAUNCHER

25X1

ELECTRONIC ORDER OF BATTLE:

[REDACTED]
1 FAN SONG

25X1

[REDACTED]

25X1

25X1
25X1

TOP SECRET RUFF



16

KH-9 MISSION 1207

KOREA, NORTH
AIR DEFENSE MISSILES

ANTI-AIRCRAFT ORDER OF BATTLE:



25X1

3 PROB MEDIUM AAA PIECE

DEFENSES SECURITY:


A THREE-POSITION AAA SITE WAS COLLOCATED WITH THE SAM SITE.



25X1

PYONGYANG SAM SITE C26-2

38-56-26N 125-14-55E



25X1

STATUS: OCCUPIED

PHYSICAL DESCRIPTION:

4 NM NNE OF ONCHON-UP AND 17 NM WSW OF PYONGYANG.
UPDATED DESCRIPTION. THE SITE CONSISTS OF SIX REVETTED LAUNCH POSITIONS, A CENTRAL GUIDANCE AREA CONSISTING OF A REVETTED RADAR POSITION, TWO VAN BUILDINGS AND ONE SUPPORT BUILDING, AND AN ACQUISITION RADAR SITE CONSISTING OF TWO REVETTED BUILDINGS.

THE SUPPORT AREA CONSISTS OF ONE ADMINISTRATION BUILDING, NINE BARRACKS, EIGHT BARRACKS/QUARTERS, ONE MESSHALL, ONE DRIVE-THROUGH STORAGE BUILDING, SEVEN REVETTED VEHICLE SHEDS, THREE REVETTED VEHICLE SHELTERS, AND FIVE SMALL SUPPORT BUILDINGS.

A DUMMY/DECOY SA-2 SITE CONSISTING OF FOUR POSITIONS WITH DUMMY EQUIPMENT WAS APPROXIMATELY 4,600 FEET NNW OF THE OPERATIONAL SITE.

MISSILE ORDER OF BATTLE:




25X1

2 SA-2 MISSILE

6 SA-2 LAUNCHER

ELECTRONIC ORDER OF BATTLE:



25X1


1 FAN SONG (POSSIBLE F MODEL)



25X1



25X1



TOP SECRET RUFF



25X1
25X1

16

KH-9 MISSION 1207

KOREA, NORTH
AIR DEFENSE MISSILES

SARIWON SAM SITE A21-2

38-22-30N 125-40-05E



25X1

STATUS:OCCUPIED

PHYSICAL DESCRIPTION:

9 NM SSW OF SARIWON.

UPDATED DESCRIPTION. THE SITE CONSISTS OF SIX REVETTED LAUNCH POSITIONS, A CENTRAL GUIDANCE AREA WITH A REVETTED RADAR POSITION AND FOUR REVETTED VAN BUILDINGS, THREE DRIVE-THROUGH MISSILE-HOLD BUILDINGS, AND ONE REVETTED SUPPORT BUILDING.

SUPPORT FACILITIES CONSIST OF ONE BARRACKS/ADMINISTRATION BUILDING, SIX BARRACKS, 17 QUARTERS, ONE MESSHALL, FOUR REVETTED VEHICLE SHEDS, AND FOUR SUPPORT BUILDINGS.

AN ACQUISITION RADAR SITE ADJACENT TO THE SAM SITE CONSISTS OF ONE REVETTED BUILDING AND TWO REVETMENTS. TWO THREE-POSITION DUMMY SA-2 SITES WITH DUMMY EQUIPMENT WERE AT 38-21-42N 125-39-55E AND 38-22-15N 125-40-52E.

MISSILE ORDER OF BATTLE:




2 SA-2 MISSILE

6 SA-2 LAUNCHER

25X1

ELECTRONIC ORDER OF BATTLE:



1 FAN SONG

25X1



25X1

SINANJU SAM SITE A07-2

39-38-40N 125-46-15E



25X1

STATUS:OCCUPIED

PHYSICAL DESCRIPTION:

8 NM NE OF SINANJU.

UPDATED DESCRIPTION. THE SITE CONSISTS OF SIX REVETTED LAUNCH POSITIONS, A CENTRAL GUIDANCE AREA WITH A REVETTED RADAR POSITION, AND A REVETTED VAN BUILDING. THE SUPPORT AREA CONSISTS OF EIGHT BARRACKS, EIGHT QUARTERS, ONE ADMINISTRATION BUILDING, TWO DRIVE-THROUGH BUILDINGS UNDER CONSTRUCTION, SEVEN VEHICLE SHEDS, AND 12 STORAGE/SUPPORT BUILDINGS.



25X1

[Redacted]

TOP SECRET RUFF

[Redacted]

25X1

[Redacted]

25X1

16

KOREA, NORTH
AIR DEFENSE MISSILES

KH-9 MISSION 1207

MISSILE ORDER OF BATTLE:

[Redacted]

25X1

2 SA-2 MISSILE
6 SA-2 LAUNCHER

7 SA-2 MISSILE TRANSPORTER

ELECTRONIC ORDER OF BATTLE:

[Redacted]

25X1

1 FAN SONG

[Redacted]

25X1

SINUJU SA-2 SAM SITE

39-57-48N 124-30-52E

[Redacted]

25X1

STATUS:UNDER CONSTRUCTION

PHYSICAL DESCRIPTION:

9.5 NM SW OF SINUJU.

THE NEWLY IDENTIFIED SA-2 SITE CONSISTED OF SIX SEMI-RETTED LAUNCH POSITIONS AND A CENTRAL GUIDANCE AREA IN THE MIDSTAGE OF CONSTRUCTION. NO INTER-CONNECTING ROAD PATTERN OR SUPPORT FACILITIES WERE OBSERVED. THIS SITE WILL PROBABLY SERVE AS AN ALTERNATE FOR SINUJU SAM SITE B13-2 [Redacted]

25X1

TGT DIAM -- 500 FT. ELEV -- 40 FT.

[Redacted]

25X1

MAP SOURCE REFERENCE:
200-0380-2

[Redacted]

25X1

TAECHON SAM SITE A27-2

39-54-40N 125-24-10E

[Redacted]

25X1

STATUS:OCCUPIED

MISSILE ORDER OF BATTLE:

[Redacted]

25X1

2 POSS SA-2 MISSILE
6 PROB SA-2 LAUNCHER (4 COVERD WITH NETTING)

[Redacted]

25X1

[REDACTED]

TOP SECRET RUFF

[REDACTED]

25X1

25X1

16

KH-9 MISSION 1207

KOREA, NORTH
AIR DEFENSE MISSILES

ELECTRONIC ORDER OF BATTLE:

[REDACTED]

25X1

1 PROB FAN SONG
1 POSS SPOON REST

4 FAN SONG SUPPORT VAN

ASSOCIATED OBJECTS:

[REDACTED]

25X1

3 PROB MEDIUM AAA PIECE

DEFENSES SECURITY:

TWO THREE-POSITION AAA SITES ARE COLLOCATED WITH THE SAM SITE.

[REDACTED]

25X1

TAETAN SAM SITE A01-2

38-08-50N 125-17-30E

[REDACTED]

25X1

STATUS:OCCUPIED

MISSILE ORDER OF BATTLE:

[REDACTED]

25X1

2 SA-2 MISSILE
6 SA-2 LAUNCHER

4 PROB SA-2 MISSILE
TRANSPORTER

ELECTRONIC ORDER OF BATTLE:

[REDACTED]

25X1

1 FAN SONG

[REDACTED]

25X1

OTHER RESULTS-NO APPARENT CHANGE

NUCHON-NI SAM SITE A24-2

38-07-27N 126-06-56E

[REDACTED]

25X1

STATUS:UNDER CONSTRUCTION

MISSILE ORDER OF BATTLE:

[REDACTED]

25X1

NONE DISCERNIBLE

[REDACTED]

25X1

[REDACTED]

25X1

[Redacted]

TOP SECRET RUFF

[Redacted]

25X1
25X1

16

KH-9 MISSION 1207

KOREA, NORTH
AIR BASE FACILITIES

SIGNIFICANT RESULTS

MAENGSAN AIRFIELD

39-39-11N 126-40-31E

[Redacted]

25X1

STATUS: UNKNOWN

PHYSICAL DESCRIPTION:

7.8 NM EAST OF MAENGSAN.

UPDATED DESCRIPTION. THE AIRFIELD CONSISTS OF THE FOLLOWING FLIGHT OPERATIONS AND SUPPORT FACILITIES:

RUNWAY -- THE AIRFIELD HAS A [Redacted] E/W GRADED-EARTH RUNWAY. THE RUNWAY WAS SNOW COVERED AND POSSIBLY SERVICEABLE FOR LIGHT UTILITY AIRCRAFT.

25X1

REFERENCE POINT (RP) -- THE RP IS THE CENTER OF THE RUNWAY.

SUPPORT FACILITIES -- THE FACILITIES CONSIST OF ONE CONTROL TOWER/OPERATIONS BUILDING UNDER CONSTRUCTION.

A BARRACKS/ADMINISTRATION AREA IS NE OF THE RP AND CONSISTS OF ONE ADMINISTRATION BUILDING, 17 BARRACKS (TWO UNDER CONSTRUCTION), AND ONE C-SHAPED MESSHALL. THE ASSOCIATION OF THIS AREA TO THE AIRFIELD IS UNKNOWN.

AIR ORDER OF BATTLE:

[Redacted]

NONE DISCERNIBLE

25X1

ASSOCIATED OBJECTS:

[Redacted]

28 TRUCK (10 ON RUNWAY)

25X1

[Redacted]

25X1

MANPO-UP AIRFIELD

41-08-40N 126-21-30E

[Redacted]

25X1

STATUS: OPERATIONAL

PHYSICAL DESCRIPTION:

3.5 NM ESE OF MANPO-UP AND 3.7 NM EAST OF THE CHINA-NORTH KOREA BORDER.

UPDATED DESCRIPTION. THE AIRFIELD CONSISTS OF THE FOLLOWING FLIGHT OPERATIONS AND SUPPORT FACILITIES:

78

[Redacted]

25X1

TOP SECRET RUFF



TOP SECRET RUFF



25X1



25X1

16

KH-9 MISSION 1207

KOREA, NORTH
AIR BASE FACILITIES

RUNWAY -- THE RUNWAY IS 8,740 X 207 FEET, NNE/SSW,
SERVICEABLE, AND GRADED EARTH.

REFERENCE POINT (RP) -- THE RP IS THE CENTER OF THE RUNWAY.

PARKING FACILITIES -- THE FACILITY CONSISTS OF ONE PARKING
APRON.

SUPPORT FACILITIES -- THE FACILITY CONSISTS OF ONE CONTROL
TOWER/OPERATIONS BUILDING.

ADMINISTRATION AND BARRACKS FACILITIES -- THE FACILITIES
CONSIST OF FOUR MULTISTORY BARRACKS/ADMINISTRATION BUILDINGS
(ONE UNDER CONSTRUCTION) AND SEVEN SMALL STORAGE/SUPPORT
BUILDINGS.

POL FACILITIES -- THE FACILITIES CONSIST OF A PROBABLE FUELING
POINT WITH A PROBABLE DISTRIBUTION BUILDING.

NAVIGATION AIDS -- THE NAVIGATION AID CONSISTS OF ONE LANDING
TEE.

THE RUNWAY WAS SNOW COVERED.

AIR ORDER OF BATTLE:



24 COLT

25X1

ASSOCIATED OBJECTS:



14 PROB COLT SHIPPING CRATE
(APPEAR TO BE USED AS
STORAGE SHEDS)

25X1



25X1

PYONGYANG AIRFIELD EAST

39-00-50N 125-50-45E




25X1

STATUS: OPERATIONAL

PHYSICAL DESCRIPTION:

ON THE EAST EDGE OF PYONGYANG.

UPDATED DESCRIPTION. THE AIRFIELD CONSISTS OF THE FOLLOWING
FLIGHT OPERATIONS AND SUPPORT FACILITIES.



25X1

25X1
25X1

TOP SECRET RUFF --RELEASABLE TO UK,



16

KH-9 MISSION 1207

KOREA, NORTH
AIR BASE FACILITIES

RUNWAY -- THE AIRFIELD HAS A 6,450- X 165-FOOT, ENE/WSW, SERVICEABLE, CONCRETE RUNWAY.

REFERENCE POINT (RP) -- THE RP IS THE CENTER OF THE RUNWAY.

PARKING FACILITIES -- THE FACILITIES CONSIST OF ONE PARALLEL TAXIWAY, ONE CROSSOVER LINK, TWO END-CONNECTING LINKS/ALERT APRONS, TWO ALERT APRONS, TWO PARKING APRONS, 28 AIRCRAFT REVETMENTS, AND EIGHT HELICOPTER PADS.

SUPPORT FACILITIES -- THE FACILITIES CONSIST OF TWO CONTROL TOWERS/OPERATIONS BUILDINGS AND FIVE SUPPORT BUILDINGS.

ADMINISTRATION AND BARRACKS FACILITIES -- THE FACILITIES CONSIST OF TWO C-SHAPED ADMINISTRATION/BARRACKS BUILDINGS, ONE VEHICLE MAINTENANCE BUILDING, AND TEN STORAGE/SUPPORT BUILDINGS.

POL FACILITIES -- A POL STORAGE AREA CONSISTS OF SEVEN SMALL POL STORAGE BUNKERS, A SUPPORT BUILDING, AND A FUELING POINT WITH ONE HORIZONTAL POL TANK.

AIR ORDER OF BATTLE:

2 COLT	7 HIP C
2 CREEK	9 HOUND
2 MAX/MOOSE	1 SAIL PLANE


25X1



25X1

TAECHON AIRFIELD

39-54-01N 125-29-29E



25X1

STATUS: OPERATIONAL


PHYSICAL DESCRIPTION:

1.2 NM SOUTH OF TAECHON.
UPDATED DESCRIPTION. THE AIRFIELD CONSISTS OF THE FOLLOWING FLIGHT OPERATIONS AND SUPPORT FACILITIES:

RUNWAY -- THE AIRFIELD HAS A 6,540- X 190-FOOT WNW/ESE SERVICEABLE CONCRETE RUNWAY.

REFERENCE POINT (RP) -- THE RP IS THE CENTER OF THE RUNWAY.

PARKING FACILITIES -- PARKING FACILITIES CONSIST OF A MODIFIED PARALLEL TAXIWAY, A LOOP TAXIWAY EXTENDING TO AN AIRCRAFT



25X1

[Redacted]

TOP SECRET RUFF [Redacted]

25X1
25X1

KH-9 MISSION 1207

16

KOREA, NORTH
AIR BASE FACILITIES

MAINTENANCE AREA, ONE DISPERSAL TAXIWAY EXTENDING TO ANOTHER AIRCRAFT MAINTENANCE AREA, TWO END-CONNECTING AND THREE CROSSOVER LINKS, THREE ALERT APRONS, 28 REVETTED HARDSTANDS, AND 27 AIRCRAFT REVETMENTS.

SUPPORT FACILITIES -- SUPPORT FACILITIES CONSISTS OF ONE CONTROL TOWER/OPERATIONS BUILDING, ONE AIRCRAFT MAINTENANCE FACILITY NW OF THE RP WITH TWO MAINTENANCE BUILDINGS AND FOUR STORAGE/SUPPORT BUILDINGS, AND A SECOND MAINTENANCE FACILITY NORTH OF THE RP WITH TWO MAINTENANCE BUILDINGS AND TWO STORAGE/SUPPORT BUILDINGS.

ADMINISTRATIVE AND BARRACKS FACILITIES -- FACILITIES INCLUDE SEVEN ADMINISTRATIVE BUILDINGS (TWO E-SHAPED AND ONE C-SHAPED), 56 BARRACKS (SEVEN UNDER CONSTRUCTION), 71 QUARTERS, ONE AUDITORIUM, ONE T-SHAPED MESSHALL, TWO SMALL HEATING PLANTS, TWO VEHICLE MAINTENANCE BUILDINGS, AND 45 STORAGE/SUPPORT BUILDINGS.

POL FACILITIES -- POL STORAGE IS NORTH OF THE RP AND CONSISTS OF TEN POL STORAGE REVETMENTS. ONE POL REFUELING POINT ALONG THE MODIFIED TAXIWAY CONSISTS OF TWO HORIZONTAL TANKS ON A CONCRETE RAMP AND A SECOND POL REFUELING POINT ON THE LOOP TAXIWAY CONSISTS OF A REVETTED HORIZONTAL TANK AND REFUELING PUMP.

NAVIGATION AIDS -- NAVIGATION AIDS CONSIST OF ONE LANDING TEE.

AIR ORDER OF BATTLE:

[Redacted]
38 COLT

25X1

ASSOCIATED OBJECTS:

[Redacted]
4 CARGO TRUCK

25X1

[Redacted]

25X1

YONGSANG-NI AIRFIELD

39-43-50N 125-06-45E

[Redacted]

25X1

STATUS: OPERATIONAL

PHYSICAL DESCRIPTION:

5.3 NM NW OF CHONG-JU.

UPDATED DESCRIPTION. THE AIRFIELD CONSISTS OF THE FOLLOWING FLIGHT OPERATIONS AND SUPPORT FACILITIES --

[Redacted]

25X1

[Redacted]

TOP SECRET RUFF

[Redacted]

25X1
25X1

16

KH-9 MISSION 1207

KOREA, NORTH
AIR BASE FACILITIES

RUNWAY -- THE AIRFIELD HAS A 4,265-FOOT NE/SW SERVICEABLE SOD RUNWAY.

REFERENCE POINT (RP) -- THE RP IS THE CENTER OF THE RUNWAY.

PARKING FACILITIES -- PARKING FACILITIES CONSIST OF ONE DISPERSAL TAXIWAY EXTENDING 0.9 NM SE OF THE RP TO AIRCRAFT REVETMENTS, ONE REVETTED PARKING RAMP ADJACENT TO THE RUNWAY, AND 16 EARTH-MOUNDED AIRCRAFT REVETMENTS.

SUPPORT FACILITIES -- SUPPORT FACILITIES CONSIST OF ONE CONTROL TOWER/OPERATIONS BUILDING.

ADMINISTRATION AND BARRACKS FACILITIES -- ADMINISTRATION AND BARRACKS FACILITIES INCLUDE FIVE MULTISTORY ADMINISTRATION BUILDINGS (ONE UNDER CONSTRUCTION), ONE SINGLE-STORY ADMINISTRATION BUILDING, 49 BARRACKS (22 UNDER CONSTRUCTION), 108 QUARTERS (FIVE UNDER CONSTRUCTION), ONE AUDITORIUM, ONE MESSHALL, TWO SMALL HEATING PLANTS, AND 25 STORAGE/SUPPORT BUILDINGS (ONE UNDER CONSTRUCTION).

POL FACILITIES -- POL FACILITIES CONSIST OF ONE SMALL STORAGE AREA WITH TWO HORIZONTAL POL TANKS SE OF THE RP AND THREE SMALL REFUELING POINTS (TWO NEAR THE AIRCRAFT REVETMENTS AND ONE ADJACENT TO THE DISPERSAL TAXIWAY) WITH THREE HORIZONTAL POL TANKS.

NAVIGATION AIDS -- NAVIGATION AIDS INCLUDE ONE LANDING TEE.

ONE COLT AND ONE HOUND AIRCRAFT WERE PARKED 1.4 NM WEST OF THE RP AT KUNG DONG-NI ARMY BARRACKS [Redacted] AT 39-43-55N 125-03-55E.

25X1

AIR ORDER OF BATTLE:

[Redacted]

33 COLT

25X1

ASSOCIATED OBJECTS:

[Redacted]

17 TRUCK

25X1

[Redacted]

25X1

[Redacted]

25X1

[Redacted]

TOP SECRET RUFF

[Redacted]

25X1

25X1

16

KH-9 MISSION 1207

KOREA, NORTH
NAVAL BASE FACILITIES

SIGNIFICANT RESULTS

CHANGJON NAVAL BASE

38-44-14N 128-11-32E

[Redacted]

25X1

STATUS: OPERATIONAL

NAVAL ORDER OF BATTLE:

[Redacted]

-- AT QUAY

1 PROB SARIWON PCE

1 BARGE

2 SO-1 SC

4 SMALL CRAFT

8 P-6 PT

25X1

[Redacted]

-- ON TRANSVERSER

3 P-6 PT

25X1

[Redacted]

-- ANCHORED IN BAY

1 T PCE

25X1

[Redacted]

1 SO-1 SC

25X1

[Redacted]

25X1

NAJIN NAVAL BASE AND ACADEMY

42-09-24N 130-12-04E

[Redacted]

25X1

STATUS: OPERATIONAL

NAVAL ORDER OF BATTLE:

[Redacted]

-- AT QUAY

1 NAJIN DE (MED MOORED)

12 NAMPO LCPF

4 SINHUNG PT

25X1

[Redacted]

-- ON TRANSVERSER

8 SINHUNG PT

5 NAMPO LCPF

25X1

[Redacted]

25X1

NAMPO SUPREME NAV HQ A NVB A SHP RP YD

38-43-02N 125-23-09E

[Redacted]

25X1

STATUS: OPERATIONAL

[Redacted]

25X1

[Redacted]

TOP SECRET RUFF

[Redacted]

25X1
25X1
25X1

16

KH-9 MISSION 1207

KOREA, NORTH
NAVAL BASE FACILITIES

REMARKS:
CONSTRUCTION CONTINUED IN THE WESTERN PORTION OF THE FACILITY.

NAVAL ORDER OF BATTLE:

[Redacted]

-- AT PIER

25X1

- 1 POSS P-6 PGM
- 1 DREDGE

4 SMALL CRAFT

[Redacted]

-- BEACHED ADJACENT TO PIER

25X1

- 1 TRAWLER

[Redacted]

-- BEACHED ADJACENT TO WAYS

25X1

- 1 POSS K-48 PGM
- 1 LCM

3 SMALL CRAFT

[Redacted]

-- ON WAYS

25X1

- 1 POSS P-6 PGM
- 1 POSS COMBATANT

5 SMALL CRAFT

[Redacted]

25X1

[Redacted]

25X1



TOP SECRET RUFF



25X1



25X1

16

KOREA, NORTH
GROUND FORCE FACILITIES

KH-9 MISSION 1207

SIGNIFICANT RESULTS

CHONSO-RI HQ TK REGT A BKS AREA

39-09-59N 125-39-06E



25X1

STATUS:OCCUPIED

PHYSICAL DESCRIPTION:

2.6 NM SW OF SUNAN.

UPDATED DESCRIPTION. THE FACILITY CONSISTS OF TWO AREAS
CONTAINING 12 BARRACKS, ONE ADMINISTRATION BUILDING, ONE
MESSHALL, ONE LARGE VEHICLE SHED, 11 SUPPORT BUILDINGS, AND
FOUR TUNNEL-SERVED FIRING REVETMENTS WITH A REVERSE-SLOPE
TUNNEL ENTRANCE.

GROUND FORCE ORDER OF BATTLE:



1 TANK

25X1



25X1

KOKSAN-GUN ARMY BKS A STOR AREA SSW

38-44-54N 126-38-08E



25X1

STATUS:OCCUPIED

GROUND FORCE ORDER OF BATTLE:

- IN AREA B

4 PROB K-61 TRACKED
AMPHIBIAN (REVETTED)

25X1

- IN AREA C

4 PROB K-61 TRACKED
AMPHIBIAN (REVETTED)

25X1

- IN AREA D

4 PROB K-61 TRACKED
AMPHIBIAN (REVETTED)

25X1

- IN AREA E

4 PROB K-61 TRACKED
AMPHIBIAN (REVETTED)

25X1

- IN AREA F

4 PROB K-61 TRACKED
AMPHIBIAN (REVETTED)

25X1



25X1

[REDACTED]

TOP SECRET RUFF

[REDACTED]

25X1
25X1
25X1

16

KH-9 MISSION 1207

KOREA, NORTH
GROUND FORCE FACILITIES

[REDACTED]

25X1

KOMAN-DONG ARMY BKS A STOR AREA

39-29-32N 125-50-34E

[REDACTED]

25X1

STATUS:OCCUPIED

GROUND FORCE ORDER OF BATTLE:

[REDACTED]

25X1

6 200MM ROCKET LAUNCHER

17 ROCKET LAUNCHER

[REDACTED]

25X1

KUAM NI ARMY BKS A VEH STORAGE AREA

39-11-05N 125-56-10E

[REDACTED]

25X1

STATUS:OCCUPIED

GROUND FORCE ORDER OF BATTLE:

[REDACTED] -- IN AREA A

25X1

8 TRUCK

[REDACTED] -- IN AREA B

25X1

5 PTS TRACKED AMPHIBIAN

[REDACTED] -- IN AREA C

25X1

11 PTS TRACKED AMPHIBIAN

3 K-61 TRACKED AMPHIBIAN

[REDACTED]

25X1

PYONGYANG ARTILLERY BARRACKS AREA NW

39-04-40N 125-40-40E

[REDACTED]

25X1

STATUS:OCCUPIED

GROUND FORCE ORDER OF BATTLE:

[REDACTED]

25X1

8 ROCKET LAUNCHER (IN AREA
B)

[REDACTED]

25X1

[REDACTED]

25X1

[REDACTED]

TOP SECRET RUFF

[REDACTED]

25X1
25X1

16

KH-9 MISSION 1207

KOREA, NORTH
GROUND FORCE FACILITIES

PYONGYANG TANK/ASSAULT GUN AREA S

38-48-28N 125-48-40E

[REDACTED]

25X1

STATUS:OCCUPIED

GROUND FORCE ORDER OF BATTLE:

[REDACTED] - IN AREA A
9 TANK (CANVAS COVERED)

25X1

[REDACTED] - IN AREA B
2 TANK (CANVAS COVERED)

25X1

[REDACTED] - IN AREA C
1 TANK (CANVAS COVERED)

5 PROB BTR-60P

25X1

[REDACTED] - IN AREA D
5 FA PIECE

22 TRUCK

25X1

[REDACTED] - IN AREA E
4 TRUCK

25X1

[REDACTED]

25X1

SANUM-NI ARMY BKS NE

39-16-30N 125-42-30E

[REDACTED]

25X1

STATUS:OCCUPIED

GROUND FORCE ORDER OF BATTLE:

[REDACTED] - IN AREA B
6 POSS ROCKET LAUNCHER

25X1

[REDACTED]

25X1

SIJONG-NODONGJAGU MILITARY AREA S

39-04-50N 125-38-25E

[REDACTED]

25X1

STATUS:OCCUPIED

PHYSICAL DESCRIPTION:

6.8 NM NW OF PYONGYANG.

UPDATED DESCRIPTION. THE FACILITY CONSISTS OF THREE AREAS.

AREA A, THE MAIN BARRACKS AREA, CONTAINS 11 BARRACKS, ONE

[REDACTED]

25X1

25X1
25X1
25X1

[REDACTED]

TOP SECRET RUFF

[REDACTED]

[REDACTED]

16

KH-9 MISSION 1207

KOREA, NORTH
GROUND FORCE FACILITIES

ADMINISTRATION BUILDING, 44 QUARTERS, FOUR VEHICLE SHEDS, ONE AUDITORIUM, ONE MESSHALL, ONE HEATING PLANT, ONE LONG STORAGE BUILDING, 21 SUPPORT BUILDINGS, AND TWO TUNNELS UNDER CONSTRUCTION.

AREA B, AN ARTILLERY BATTALION AREA, CONTAINS THREE BARRACKS, ONE ADMINISTRATION BUILDING, ONE MESSHALL, TWO VEHICLE SHEDS, SIX SUPPORT BUILDINGS, AND FOUR MOVING TARGET RUNS.

AREA C, AN ARTILLERY/AAA AREA, CONTAINS FIVE BARRACKS, ONE ADMINISTRATION BUILDING, ONE MESSHALL, ONE VEHICLE SHED (WITHOUT ROOF), AND FIVE SUPPORT BUILDINGS.

GROUND FORCE ORDER OF BATTLE:

[REDACTED] IN AREA A
31 T-54/55 TANK

3 TRUCK

25X1

[REDACTED] IN AREA B
12 152MM GUN-HOWITZER

25X1

[REDACTED] IN AREA C
14 TRUCK

25X1

[REDACTED]

25X1

SINJONG-NI ARMY BKS A STOR AREA

39-45-50N 125-17-00E

[REDACTED]

25X1

STATUS:OCCUPIED

PHYSICAL DESCRIPTION:

5.5 NM NE OF CHONGJU.

UPDATED DESCRIPTION. THE FACILITY CONSISTS OF ONE O-SHAPED HEADQUARTERS BUILDING, FIVE ADMINISTRATION BUILDINGS, 21 BARRACKS, 26 BARRACKS/QUARTERS, TWO MESSHALLS (ONE L SHAPED), ONE HEATING PLANT, NUMEROUS STORAGE/SUPPORT BUILDINGS, TWO DRIVER-TRAINING COURSES JUST SSE OF THE BARRACKS AREA, AND ANOTHER DRIVER-TRAINING AREA ALONG A STREAMBED NORTH OF THE BARRCKS AREA.

GROUND FORCE ORDER OF BATTLE:

[REDACTED] IN BARRACKS AREA
7 PROB BTR-60PB

9 TRUCK

25X1

[REDACTED] -- ALONG STREAMBED
47 TRUCK

25X1

[REDACTED]

25X1

25X1
25X1
25X1



TOP SECRET RUFF



16

KH-9 MISSION 1207

KOREA, NORTH
GROUND FORCE FACILITIES



25X1

SONGCHON ARMY BKS AREA W

39-15-12N 126-10-51E



25X1

STATUS: OCCUPIED

GROUND FORCE ORDER OF BATTLE:



- IN AREA A

3 TRUCK

12 VEHICLE

25X1



-- IN AREA C

9 ROCKET LAUNCHER

9 TRUCK

25X1



25X1

SUAN ARTY BN A BKS NW

38-43-25N 126-20-35E



25X1

STATUS: OCCUPIED

PHYSICAL DESCRIPTION:

1.7 NM NW OF SUAN.

THE NEWLY IDENTIFIED FACILITY CONSISTS OF TWO AREAS. AREA A, AT 38-43-25N 126-20-35E, CONTAINS 16 BARRACKS/QUARTERS, ONE MESSHALL, THREE SUPPORT BUILDINGS, AND SIX STANDARD ARTILLERY REVETMENTS. AREA B, AT 38-42-50N 126-20-12E, CONTAINS 36 BARRACKS/QUARTERS, ONE MESSHALL, SEVEN SUPPORT BUILDINGS, AND FOUR BUILDINGS EITHER UNDER CONSTRUCTION OR BEING RAZED.



ELEV -- 1,000 FT.

25X1

GROUND FORCE ORDER OF BATTLE:



- IN AREA A

12 FA PIECE

13 TRUCK (REVETTED)

25X1



-- IN AREA B

21 TRUCK

25X1



25X1



25X1

[REDACTED]

TOP SECRET RUFF

[REDACTED]

25X1

ZSAI

25X1

KH-9 MISSION 1207

16

KOREA, NORTH
GROUND FORCE FACILITIES

SUYOK-TONG BKS AND STORAGE AREA

39-05-23N 125-54-03E

[REDACTED]

25X1

STATUS:OCCUPIED

REMARKS:

TWO TUNNELS WERE UNDER CONSTRUCTION ADJACENT TO AREA B.

GROUND FORCE ORDER OF BATTLE:

[REDACTED]

IN AREA A

8 PROB 130MM FIELD GUN

3 PROB 122MM FIELD GUN

(W/TUBE IN TRAVEL POSITION)

25X1

[REDACTED]

25X1

UNSAN-UP ARMY BKS S

39-22-06N 126-01-18E

[REDACTED]

25X1

STATUS:OCCUPIED

GROUND FORCE ORDER OF BATTLE:

[REDACTED]

3 130MM FIELD GUN (LIMBERS
DETACHED)

7 AT-S PRIME MOVER
24 TRUCK

11 PROB ROCKET LAUNCHER

25X1

[REDACTED]

25X1

OTHER RESULTS-NO APPARENT CHANGE

CHUNGSAN MIL BKS

39-06-19N 125-23-05E

[REDACTED]

25X1

STATUS:OCCUPIED

GROUND FORCE ORDER OF BATTLE:

[REDACTED]

NONE DISCERNIBLE

25X1


[REDACTED]

25X1

[REDACTED]

25X1

25X1
25X1
25X1



TOP SECRET RUFF



16

KH-9 MISSION 1207

KOREA, NORTH
GROUND FORCE FACILITIES

HWAJIN-NI HQ 3 INF REGT


39-12-10N 125-24-44E



25X1

STATUS:OCCUPIED

GROUND FORCE ORDER OF BATTLE:



NONE DISCERNIBLE

25X1



25X1

HWANG-CHON MILITARY AREA


39-12-50N 125-49-50E



25X1

STATUS:OCCUPIED

GROUND FORCE ORDER OF BATTLE:



NONE DISCERNIBLE

25X1



25X1

HYOPHUNG-NI ARMY BARRACKS SE

39-27-55N 125-38-20E



25X1

STATUS:OCCUPIED

GROUND FORCE ORDER OF BATTLE:



NONE DISCERNIBLE

25X1



25X1

KANGDONG INSTITUTIONAL A STORAGE AREAS


39-11-15N 126-12-31E



25X1

STATUS:OCCUPIED

GROUND FORCE ORDER OF BATTLE:



NONE DISCERNIBLE

25X1



25X1

[Redacted]

TOP SECRET RUFF

[Redacted]

25X1

[Redacted]

25X1

16

KH-9 MISSION 1207

KOREA, NORTH
GROUND FORCE FACILITIES

[Redacted]

25X1

OGYE-RI HQ ARTY REGT BKS A STOR AREA

39-06-59N 127-35-28E

[Redacted]

25X1

STATUS:OCCUPIED

GROUND FORCE ORDER OF BATTLE:

[Redacted]

25X1

NONE DISCERNIBLE

[Redacted]

25X1

SAINJANG ARMY BKS A STORAGE

39-15-43N 125-51-00E

[Redacted]

25X1

STATUS:OCCUPIED

GROUND FORCE ORDER OF BATTLE:

[Redacted]

25X1

NONE DISCERNIBLE

[Redacted]

25X1

SAMJONG-NI BKS A HQ ARTY REGT A CD

39-13-50N 125-31-25E

[Redacted]

25X1

STATUS:OCCUPIED

GROUND FORCE ORDER OF BATTLE:

[Redacted]

25X1

NONE DISCERNIBLE

[Redacted]

25X1

SANGPAL-LI ARMY BKS

39-27-55N 125-41-25E

[Redacted]

25X1

STATUS:OCCUPIED

GROUND FORCE ORDER OF BATTLE:

[Redacted]

25X1

NONE DISCERNIBLE

[Redacted]

25X1

[Redacted]

TOP SECRET RUFF

[Redacted]

25X1

[Redacted]

25X1

16

KH-9 MISSION 1207

KOREA, NORTH
GROUND FORCE FACILITIES

[Redacted]

25X1

SINCHANG-NI BARRACKS AND STORAGE AREA

39-22-30N 126-09-20E

[Redacted]

25X1

STATUS:OCCUPIED

GROUND FORCE ORDER OF BATTLE:

[Redacted]

NONE DISCERNIBLE

25X1

[Redacted]

25X1

SUNAN ARMY OCS FIRST COMBINED A BKS

39-11-46N 125-41-34E

[Redacted]

25X1

STATUS:OCCUPIED

GROUND FORCE ORDER OF BATTLE:

[Redacted]

NONE DISCERNIBLE

25X1

[Redacted]

25X1

SUNCHANG-NI AMMO STOR DEPOT

39-26-00N 126-08-19E

[Redacted]

25X1

STATUS:OCCUPIED

GROUND FORCE ORDER OF BATTLE:

[Redacted]

NONE DISCERNIBLE

25X1

[Redacted]

25X1

UNSAN-UP MIL STOR E

39-23-11N 126-05-07E

[Redacted]

25X1

STATUS:OCCUPIED

GROUND FORCE ORDER OF BATTLE:

[Redacted]

NONE DISCERNIBLE

25X1

[Redacted]

25X1

Page Denied

[Redacted]

TOP SECRET RUFF

[Redacted]

25X1

25X1

16

KH-9 MISSION 1207

KOREA, NORTH
DEPLOYED TACTICAL SSM FACILITIES

SIGNIFICANT RESULTS

NAMPO COASTAL DEFENSE SITE 1 CM TSR

38-34-22N 125-01-37E

[Redacted]

25X1

STATUS:UNKNOWN

PHYSICAL DESCRIPTION:

21 NM SW OF NAMPO.

UPDATED DESCRIPTION. THE SITE CONSISTS OF TWO REVETTED TUNNEL-SERVED LAUNCH POSITIONS (ONE DIAMOND AND ONE DOUBLE-DIAMOND SHAPED), A REVETTED GUIDANCE AREA, AND ONE BUNKERED DRIVE-THROUGH VEHICLE STORAGE BUILDING.

SUPPORT FACILITIES CONSIST OF TWO ADMINISTRATION BUILDINGS, 26 BARRACKS, 29 QUARTERS, TWO MESSHALLS, AND NINE STORAGE/SUPPORT BUILDINGS.

MISSILE ORDER OF BATTLE:

6 PROB SAMLET TRANSPORTER
(PARKED IN SUPPORT AREA)

[Redacted]

25X1

25X1

TAEPYONG-NI TAC SSM SPT FAC A BKS NW

39-00-00N 125-36-10E

[Redacted]

25X1

STATUS:OCCUPIED

GROUND FORCE ORDER OF BATTLE:

[Redacted] - IN AREA A

1 PROB FROG-6 TRAINER 4 TRUCK

25X1

[Redacted] -- IN AREA B

3 PROB PT-76 5 TRUCK

25X1

[Redacted]

25X1

[Redacted]

25X1

[Redacted]

TOP SECRET RUFF

[Redacted]

[Redacted]

25X1
25X1
25X1

KH-9 MISSION 1207

16

KOREA, NORTH
LOGISTICS

SIGNIFICANT RESULTS

NAMPO PT FACS

38-43-18N 125-24-38E

[Redacted]

25X1

STATUS: OPERATIONAL

NAVAL ORDER OF BATTLE:

[Redacted]

- AT QUAY

5 CARGO VESSEL (3 MEDIUM, 2
SMALL)
SMALL CRAFT

25X1

[Redacted]

ANCHORED IN ROADSTEAD

8 CARGO VESSEL (1 LARGE, 1
MED, 6 SMALL)

25X1

[Redacted]

25X1

[Redacted]

25X1

[Redacted]

TOP SECRET RUFF

[Redacted]

25X1
25X1

KH-9 MISSION 1207

16

KOREA, NORTH
INDUSTRY

SIGNIFICANT RESULTS

SINPO SHIPYARD SOUTH

40-01-12N 128-09-54E

[Redacted]

25X1

STATUS: OPERATIONAL

REMARKS:

THE INCLINED BUILDINGWAY WAS NEARING COMPLETION. THE CRANE TO SERVE THE WAY WAS NOT YET IN PLACE.

NAVAL ORDER OF BATTLE:

[Redacted] - ON BUILDINGWAYS

1 SO-1 SC (UCON)

1 SMALL CRAFT (UCON)

1 SO-1 STERN SECTION (UCON)

25X1

[Redacted] - AT QUAY

1 FLOATING CRANE

25X1

[Redacted] - ENTRANCE TO INCLINED BUILDINGWAY

1 DREDGE

25X1

[Redacted]

25X1

[Redacted]

25X1

25X1
25X1

[Redacted]

TOP SECRET RUFF

16

KH-9 MISSION 1207

POLAND
AIR BASE FACILITIES

SIGNIFICANT RESULTS

LEGNICA AIRFIELD

51-11-01N 016-10-47E

[Redacted]

25X1

STATUS: OPERATIONAL

AIR ORDER OF BATTLE:

[Redacted]

25X1

- | | |
|----------|---------|
| 1 FRESCO | 22 HOOK |
| 3 CAMP | 34 HIP |
| 1 CURL | 4 HOUND |
| 2 CRATE | |

[Redacted]

25X1

OSLA AIRFIELD

51-18-42N 015-43-44E

[Redacted]

25X1

STATUS: OPERATIONAL

REMARKS:

A STORAGE BUNKER WITH A WALLED AREA AT ITS ENTRANCE IS IMMEDIATELY EAST OF THE AAM SUPPORT FACILITY. THE BUNKER IS CONNECTED BY A PAVED ROAD TO THE AAM FACILITY.

AIR ORDER OF BATTLE:

[Redacted]

25X1

- | | |
|----------|--------|
| 3 FITTER | 1 CLOD |
|----------|--------|

[Redacted]

25X1

[Redacted]

25X1

[Redacted]

TOP SECRET RUFF

[Redacted]

25X1
25X1

16

KH-9 MISSION 1207

POLAND
INDUSTRY

SIGNIFICANT RESULTS

LUBLIN AIRFRAME PLT SWIDNIK

51-13-40N 022-42-08E

[Redacted]

25X1

STATUS: OPERATIONAL

REMARKS:

FOOTINGS FOR A SMALL PROBABLE WAREHOUSE WERE OBSERVED IN THE NE CORNER OF THE PLANT. FOOTINGS FOR A SMALL SUPPORT STRUCTURE WERE OBSERVED IN THE SE PLANT AREA.

ASSOCIATED OBJECTS:

[Redacted] - AT THE PLANT

1 HOPLITE

59 HOPLITE SHP CNTR

1 POSS HOPLITE

17 POSS HOPLITE SHP CNTR

25X1

[Redacted]

25X1

MIELEC AIRFRAME PLANT WSK

50-18-38N 021-27-40E

[Redacted]

25X1

STATUS: OPERATIONAL

REMARKS:

A LARGE ASSEMBLY/SHOP BUILDING WAS IN THE MIDSTAGE OF CONSTRUCTION OUTSIDE THE NE CORNER OF THE SECURED PLANT AREA. THE BUILDING WAS FIRST OBSERVED UNDER CONSTRUCTION IN AUG 73

[Redacted] AN EXCAVATION NEAR THIS ASSEMBLY/SHOP BUILDING IS PROBABLY FOR AN ADMINISTRATION/ENGINEERING BUILDING. A SMALL SHOP BUILDING WAS IN THE EARLY STAGE OF CONSTRUCTION IN THE SW PLANT AREA.

25X1

ASSOCIATED OBJECTS:

[Redacted] - AT THE PLANT

3 COLT (1 ON THE COMPASS ROSE)

75 COLT CMPNT SHP CNTR (AT LEAST)

45 COLT FUS SHP CNTR

25X1

[Redacted] - AT THE AIRFIELD

1 CODLING

21 TS-11 ISKRA

1 CLOD

1 POSS CREEK FUSELAGE

38 COLT (1 LANDING)

6 COLT FUS SHP CNTR

25X1

[Redacted]

25X1

25X1

[Redacted]

TOP SECRET RUFF

[Redacted]

25X1

25X1

16

KH-9 MISSION 1207

ROMANIA
GROUND FORCE FACILITIES

SIGNIFICANT RESULTS

COCARGEUA NOVA ARMY BKS 001

44-26-00N 027-34-00E

[Redacted]

25X1

STATUS:OCCUPIED

PHYSICAL DESCRIPTION:

2.7 NM WEST OF COCARGEUA NOVA.

THE NEWLY IDENTIFIED ROAD- AND RAIL-SERVED, SECURED FACILITY CONSISTS OF A BARRACKS/ADMINISTRATION AREA AND A SEPARATELY SECURED EXPLOSIVES STORAGE AREA.

THE BARRACKS/ADMINISTRATION AREA CONTAINS TWO MULTISTORY BARRACKS, TWO MULTISTORY BARRACKS/ADMINISTRATION BUILDINGS, EIGHT FAMILY APARTMENTS, A CENTRAL HEATING PLANT WITH CHIMNEY, 12 SUPPORT/STORAGE BUILDINGS, A SMALL-ARMS FIRING RANGE, AND A WATER TOWER.

THE SEPARATELY SECURED STORAGE AREA IS DOUBLY SECURED AND CONTAINS THREE REVETTED STORAGE BUILDINGS.

TGT DIAM -- 7,000 FT. ELEV -- 200 FT.

GROUND FORCE ORDER OF BATTLE:

[Redacted]

3 CARGO TRUCK

5 VEHICLE/PIECE OF EQUIP

25X1

[Redacted]

25X1

MAP SOURCE REFERENCE:

200-0250-21

[Redacted]

25X1

PITESTI POSS MIL INSTL UCO

44-56-55N 024-57-10E

[Redacted]

25X1

STATUS:UNDER CONSTRUCTION

PHYSICAL DESCRIPTION:

6 NM NNE OF PITESTI AND COLIBASI AUTOMOBILE PLANT PITESTI

[Redacted]

[Redacted]

25X1

25X1

THE NEWLY IDENTIFIED SECURED FACILITY CONSISTS OF AN AREA UNDER CONSTRUCTION AND A CONSTRUCTION SUPPORT AREA. THE AREA

[Redacted]

25X1

[Redacted]

TOP SECRET RUFF

[Redacted]

25X1
25X1
25X1

16

KH-9 MISSION 1207

ROMANIA
GROUND FORCE FACILITIES

UNDER CONSTRUCTION CONTAINS TWO BUIDINGS, FIVE BUILDINGS UNDER CONSTRUCTION, AT LEAST FIVE BUILDING FOUNDATIONS, A LARGE RECTANGULAR EXCAVATION, AND TWO SMALLER EXCAVATIONS. THE CONSTRUCTION SUPPORT AREA CONTAINS 23 SMALL BUILDINGS AND SIX CONCRETE BATCH PLANTS.

TGT DIA -- 8,000 FT. ELEV -- 1,250 FT.

GROUND FORCE ORDER OF BATTLE:

[Redacted]

3 TRUCK

4 VEHICLE/PIECE OF EQUIP

25X1

[Redacted]

25X1

MAP SOURCE REFERENCE:
200-0251-19

[Redacted]

25X1

[Redacted]

25X1

25X1
25X1
25X1



TOP SECRET RUFF



16

KH-9 MISSION 1207

ROMANIA
INDUSTRY

SIGNIFICANT RESULTS

TIRGOVISTE ALLOY STEEL PLT

44-54-20N 025-27-30E



25X1

STATUS: UNDER CONSTRUCTION

PHYSICAL DESCRIPTION:

ON THE SOUTH EDGE OF TIRGOVISTE.

THE NEWLY IDENTIFIED ROAD- AND RAIL-SERVED FACILITY WAS IN THE MID-TO-LATE STAGES OF CONSTRUCTION AND CONSISTED OF AN ELECTRIC FURNACE BUILDING, A ROLLING MILL, TWO FORGE FOUNDRIES, TWO LARGE UNIDENTIFIED BUILDINGS, A LARGE TRAVELING BRIDGE CRANE, AT LEAST 18 OTHER BUILDINGS UNDER CONSTRUCTION, AT LEAST FIVE BUILDING FOUNDATIONS, A VENTURI COOLING TOWER, AND A CONSTRUCTION SUPPORT AREA.

TGT DIAM -- 7,500 FT. ELEV -- 900 FT.




25X1

MAP SOURCE REFERENCE:
200-0251-20



25X1



25X1

6

4

6

4

[Redacted]

TOP SECRET RUFF

[Redacted]

25X1
25X1

16

KH-9 MISSION 1207

SOMALIA
AIR BASE FACILITIES

SIGNIFICANT RESULTS

BELEDAL AMIN AIRFIELD

02-39-05N 044-47-25E

[Redacted]

25X1

STATUS: UNDER CONSTRUCTION

REMARKS:

CONSTRUCTION WAS CONTINUING ON THE [Redacted] NE/SW
RUNWAY AND PARALLEL TAXIWAY. AT LEAST EIGHT PERMANENT SUPPORT
BUILDINGS WERE UNDER CONSTRUCTION OFF THE SOUTH END OF THE
TAXIWAY.

25X1

AIR ORDER OF BATTLE:

[Redacted]

NONE PRESENT

25X1

ASSOCIATED OBJECTS:

[Redacted]

15 VEHICLE/PIECE OF EQUIP

25X1

[Redacted]

25X1

[Redacted]

25X1

25X1
25X1
25X1

TOP SECRET RUFF

[Redacted]

16

KH-9 MISSION 1207

SOMALIA
NAVAL BASE FACILITIES

SIGNIFICANT RESULTS

BERBERA PORT FACILITIES

[Redacted]

10-26-30N 045-00-30E

[Redacted]

25X1

STATUS: OPERATIONAL

NAVAL ORDER OF BATTLE:

[Redacted]

25X1

- 1 PETYA-II DE
- 2 POLUCHAT-I PB
- 1 T-58 MSF

- 2 PROB T-4 LCM
- 1 PKZ-98 YRB
- 1 MAYAK AGI

[Redacted]

25X1

[Redacted]

25X1

25X1
25X1
25X1



TOP SECRET RUFF



16

KH-9 MISSION 1207

SOMALIA
GROUND FORCE FACILITIES

SIGNIFICANT RESULTS


BEDERWANAK ARMY BKS A TANK BN HQ 09-37-27N 044-25-21E



25X1

STATUS:OCCUPIED

GROUND FORCE ORDER OF BATTLE:



25X1

3 MEDIUM TANK 1 60-TON TRAILER
1 MAZ-537 TRUCK TRACTOR 1 UTILITY TRUCK



25X1

ISCIA BAIDOA BARRACKS AREA

03-06-30N 043-38-20E



25X1

STATUS:OCCUPIED

PHYSICAL DESCRIPTION:


ON THE SW EDGE OF ISCIA BAIDOA AND ADJACENT TO ISCIA BAIDOA AIRFIELD

25X1

THE NEWLY IDENTIFIED FENCE-SECURED FACILITY CONSISTS OF TWO PROBABLE ADMINISTRATION BUILDINGS, FOUR BARRACKS, SEVEN VEHICLE STORAGE BUILDINGS, ONE PROBABLE VEHICLE MAINTENANCE BUILDING, AND AT LEAST 15 SUPPORT BUILDINGS.

TGT DIAM -- 3,000 FT. ELEV -- 1,345 FT.

GROUND FORCE ORDER OF BATTLE:



25X1

5 CARGO TRUCK 10 VEHICLE/PIECE OF EQUIP



25X1

MAP SOURCE REFERENCE:
0250-JOG A,NA38-2



25X1



25X1

[Redacted]

TOP SECRET RUFF

[Redacted]

25X1

25X1

16

KH-9 MISSION 1207

SOMALIA
GROUND FORCE FACILITIES

MOGADISCIO BARRACKS AREA HAMAR GLAGED

02-01-28N 045-20-15E

[Redacted]

25X1

STATUS:ABANDONED

REMARKS:

A NUMBER OF BUILDINGS AND PART OF THE SECURITY FENCE HAVE BEEN DISMANTLED AND REMOVED.

GROUND FORCE ORDER OF BATTLE:

[Redacted]

NONE DISCERNIBLE

25X1

[Redacted]

25X1

MOGADISCIO MIL INSTL N

02-06-16N 045-17-26E

[Redacted]

25X1

STATUS:OCCUPIED

PHYSICAL DESCRIPTION:

4 NM NORTH OF MOGADISCIO.

THE NEWLY IDENTIFIED MILITARY FACILITY CONSISTS OF THREE SEPARATE FENCE-SECURED AREAS. AREA A INCLUDES TWO BARRACKS, ONE VEHICLE STORAGE BUILDING, THREE SUPPORT BUILDINGS, AND A PROBABLE ADMINISTRATION BUILDING. AREA B CONSISTS OF FOUR BARRACKS, ONE VEHICLE STORAGE BUILDING, ONE SUPPORT BUILDING, AND ONE PROBABLE ADMINISTRATION BUILDING. AREA C INCLUDES TWO PROBABLE ADMINISTRATION BUILDINGS, ONE VEHICLE STORAGE BUILDING, AND TWO SUPPORT BUILDINGS.

TGT DIAM -- 3,000 FT. ELEV -- 500 FT.

GROUND FORCE ORDER OF BATTLE:

[Redacted]

6 PROB 130MM GUN

45 VEHICLE/PIECE OF EQUIP

10 CARGO TRUCK (AT LEAST)

25X1

[Redacted]

25X1

MAP SOURCE REFERENCE:

0250-JOG A NA38-7

[Redacted]

25X1

[Redacted]

TOP SECRET RUFF

16

KH-9 MISSION 1207

SOMALIA
GROUND FORCE FACILITIES

25X1
25X1

[Redacted]

25X1

MOGADISCIO MIL INSTL NW

02-03-09N 045-18-30E

[Redacted]

25X1

STATUS:OCCUPIED

PHYSICAL DESCRIPTION:

2.5 NM NW OF THE CENTER OF MOGADISCIO.

THE NEWLY IDENTIFIED MILITARY FACILITY CONSISTS OF FOUR SEPARATE WALL-SECURED AREAS. AREA A IS A HEADQUARTER/ADMINISTRATION AREA AND INCLUDES A T-SHAPED PROBABLE HEADQUARTERS BUILDING AND FOUR MULTISTORY ADMINISTRATION BUILDINGS. AREA B CONSISTS OF A Z-SHAPED ADMINISTRATION BUILDING, SIX BARRACKS, ONE PROBABLE MESSHALL, EIGHT SUPPORT BUILDINGS, AND ONE BASKETBALL COURT. AREA C INCLUDES NINE BARRACKS UNDER CONSTRUCTION AND THE FOOTINGS FOR AT LEAST ONE OTHER BUILDING. AREA D IS A VEHICLE STORAGE AREA THAT INCLUDES TWO ADMINISTRATION BUILDINGS, TEN VEHICLE STORAGE BUILDINGS, SIX SUPPORT BUILDINGS, AND A BASKETBALL COURT.

TGT DIAM -- 2,000 FT. ELEV -- 350 FT.

GROUND FORCE ORDER OF BATTLE:

[Redacted]

20 VEHICLE/PIECE OF EQUIP
(AT LEAST)

25X1

[Redacted]

25X1

MAP SOURCE REFERENCE:
0250-JOG A NA38-7

[Redacted]

25X1

UPPER SHEIKH TRAINING CENTER

09-54-16N 045-12-18E

[Redacted]

25X1

STATUS:OCCUPIED

PHYSICAL DESCRIPTION:

2 NM SW OF UPPER SHEIKH AND APPROXIMATELY 70 NM NE OF HARGEISA.

THE NEWLY IDENTIFIED FENCE-SECURED FACILITY CONSISTS OF ONE PROBABLE ADMINISTRATION BUILDING, TWO BARRACKS, SEVEN PROBABLE VEHICLE SHEDS, AND NINE SUPPORT BUILDINGS. AN INFANTRY

[Redacted]

25X1

[Redacted]

TOP SECRET RUFF

[Redacted]

[Redacted]

25X1
ZSAI
25X1

KH-9 MISSION 1207

16

SOMALIA
GROUND FORCE FACILITIES

TRAINING AREA WITH TRENCHING IS 0.5 NM SOUTH OF THE
INSTALLATION.

TGT DIAM -- 2,000 FT. ELEV -- 4,700 FT.

GROUND FORCE ORDER OF BATTLE:

[Redacted]

2 CARGO TRUCK

3 VEHICLE/PIECE OF EQUIP

25X1

[Redacted]

25X1

MAP SOURCE REFERENCE:

0250-JOG A,NC38-11

[Redacted]

25X1

[Redacted]

25X1

[Redacted]

TOP SECRET RUFF

[Redacted]

25X1
25X1

KH-9 MISSION 1207

16

SOMALIA
LOGISTICS

SIGNIFICANT RESULTS

MOGADISCIO PORT FACILITIES

02-02-00N 045-21-31E

[Redacted]

25X1

STATUS: OPERATIONAL

NAVAL ORDER OF BATTLE:

[Redacted]

25X1

2 POLUCHAT-1 PB

1 COASTAL TANKER

3 OCEANGOING FREIGHTER

[Redacted]

25X1

[Redacted]

25X1

•

•

•

•

[Redacted]

TOP SECRET RUFF

[Redacted]

25X1

25X1

16

KH-9 MISSION 1207

SYRIA

AIR DEFENSE MISSILES

SIGNIFICANT RESULTS

DARA SA-3 SAM SITE

161

32-52-30N 036-10-45E

[Redacted]

25X1

STATUS:OCCUPIED

PHYSICAL DESCRIPTION:

16 NM NORTH OF DARA.

THE NEWLY IDENTIFIED SA-3 SITE CONSISTS OF FOUR REVETTED LAUNCH POSITIONS, A REVETTED GUIDANCE AREA, AND EIGHT REVETTED MISSILE-HOLD POSITIONS.

TGT DIAM -- 1,500 FT. ELEV -- 1,800 FT.

MISSILE ORDER OF BATTLE:

[Redacted]
8 SA-3 MISSILE
4 SA-3 LAUNCHER

8 SA-3 MISSILE TRNSPRTR

25X1

ELECTRONIC ORDER OF BATTLE:

[Redacted]
1 LOW BLOW

4 ELECTRONICS VAN

25X1

[Redacted]

25X1

MAP SOURCE REFERENCE:
250 JOG NI-37-13

[Redacted]

25X1

DARA SA-6 SAM SITE

166

32-59-55N 036-06-15E

[Redacted]

25X1

STATUS:OCCUPIED

PHYSICAL DESCRIPTION:

22 NM NORTH OF DARA.

THE NEWLY IDENTIFIED SA-6 SITE CONSISTS OF FOUR REVETTED LAUNCH POSITIONS, A REVETTED GUIDANCE AREA, AND TWO REVETTED TRANSLOADER-HOLD POSITIONS.

TGT DIAM -- 2,500 FT. ELEV -- 2,000 FT.

[Redacted]

25X1

[Redacted]

TOP SECRET RUFF

[Redacted]

25X1
25X1

16

KH-9 MISSION 1207

SYRIA
AIR DEFENSE MISSILES

MISSILE ORDER OF BATTLE:

[Redacted]

12 SA-6 MISSILE

4 SA-6 TEL

25X1

ELECTRONIC ORDER OF BATTLE:

[Redacted]

1 STRAIGHT FLUSH

25X1

[Redacted]

25X1

MAP SOURCE REFERENCE:

250 JOG NI 37-13

[Redacted]

25X1

DIMASHQ SA-6 SAM SITE

158

33-19-40N 036-04-45E

[Redacted]

25X1

STATUS: OCCUPIED

PHYSICAL DESCRIPTION:

15 NM SW OF DIMASHQ.

THE NEWLY IDENTIFIED SA-6 SITE CONSISTS OF FOUR REVETTED LAUNCH POSITIONS, A REVETTED GUIDANCE AREA, AND TWO REVETTED TRANSLOADER-HOLD POSITIONS.

TGT DIAM -- 2,500 FT. ELEV -- 2,600 FT.

MISSILE ORDER OF BATTLE:

[Redacted]

12 SA-6 MISSILE

4 SA-6 TEL

25X1

ELECTRONIC ORDER OF BATTLE:

[Redacted]

1 STRAIGHT FLUSH

25X1

[Redacted]

25X1

MAP SOURCE REFERENCE:

250 JOG NI-37-1

[Redacted]

25X1

[Redacted]

25X1

[Redacted]

TOP SECRET RUFF

[Redacted]

25X1
25X1

KH-9 MISSION 1207

16

SYRIA
AIR DEFENSE MISSILES

DIMASHQ SA-6 SAM SITE

159

33-03-20N 036-11-35E

[Redacted]

25X1

STATUS:OCCUPIED

PHYSICAL DESCRIPTION:

28 NM SOUTH OF DIMASHQ.

THE NEWLY IDENTIFIED SA-6 SITE CONSISTS OF FOUR REVETTED LAUNCH POSITIONS, A REVETTED GUIDANCE AREA, AND TWO REVETTED TRANSLOADER-HOLD POSITIONS.

TGT DIAM -- 2,500 FT. ELEV -- 2,050 FT.

MISSILE ORDER OF BATTLE:

[Redacted]

12 SA-6 MISSILE

4 SA-6 TEL

25X1

ELECTRONIC ORDER OF BATTLE:

[Redacted]

1 STRAIGHT FLUSH

25X1

[Redacted]

25X1

MAP SOURCE REFERENCE:

250 JOG NI-37-1

[Redacted]

25X1

DIMASHQ SA-6 SAM SITE

160

33-01-35N 036-14-10E

[Redacted]

25X1

STATUS:UNOCCUPIED

PHYSICAL DESCRIPTION:

30 NM SOUTH OF DIMASHQ.

THE NEWLY IDENTIFIED SA-6 SITE CONSISTS OF FOUR REVETTED LAUNCH POSITIONS, A REVETTED GUIDANCE AREA, AND TWO REVETTED TRANSLOADER-HOLD POSITIONS.

TGT DIAM -- 2,500 FT. ELEV -- 1,970 FT.

[Redacted]

25X1

[Redacted]

25X1

TOP SECRET RUFF

25X1
25X1



16

KH-9 MISSION 1207

SYRIA
AIR DEFENSE MISSILES

MAP SOURCE REFERENCE:
250-JOG N1 37-1




25X1

DIMASHQ SA-6 SAM SITE

162

33-32-30N 036-26-30E



25X1

STATUS:UNOCCUPIED

PHYSICAL DESCRIPTION:

7.5 NM EAST OF DIMASHQ.

THE NEWLY IDENTIFIED SA-6 SITE CONSISTS OF FOUR REVETTED LAUNCH POSITIONS, A REVETTED GUIDANCE AREA, AND TWO REVETTED TRANSLOADER-HOLD POSITIONS.

TGT DIAM -- 2,500 FT. ELV -- 2,000 FT.



25X1

MAP SOURCE REFERENCE:
250 JOG NI-37-1



25X1

DIMASHQ SA-6 SAM SITE

163

33-32-45N 036-30-10E



25X1

STATUS:UNOCCUPIED

PHYSICAL DESCRIPTION:

10.5 NM EAST OF DIMASHQ.

THE NEWLY IDENTIFIED SA-6 SITE CONSISTS OF FOUR REVETTED LAUNCH POSITIONS, A REVETTED GUIDANCE AREA, AND TWO REVETTED TRANSLOADER-HOLD POSITIONS.

TGT DIAM -- 2,500 FT. ELEV -- 2,000 FT.



25X1

MAP SOURCE REFERENCE:
250 JOG NI-37-1



25X1

TOP SECRET RUFF

25X1
25X1
25X1

[Redacted]

16

KH-9 MISSION 1207

SYRIA
AIR DEFENSE MISSILES

[Redacted]

25X1

DIMASHQ SA-6 SAM SITE

164

33-28-00N 036-26-10E

[Redacted]

25X1

STATUS:UNOCCUPIED

PHYSICAL DESCRIPTION:

7.5 NM SE OF DIMASHQ.

THE NEWLY IDENTIFIED SA-6 SITE CONSISTS OF FOUR REVETTED LAUNCH POSITIONS, A REVETTED GUIDANCE AREA, AND TWO REVETTED TRANSLOADER-HOLD POSITIONS.

TGT DIAM -- 2,500 FT. ELEV -- 2,000 FT.

[Redacted]

25X1

MAP SOURCE REFERENCE:
250 JOG NI 37-1

[Redacted]

25X1

DIMASHQ SA-6 SAM SITE

165

33-11-40N 036-20-00E

[Redacted]

25X1

STATUS:OCCUPIED

PHYSICAL DESCRIPTION:

19 NM SSE OF DIMASHQ.

THE NEWLY IDENTIFIED SA-6 SITE CONSISTS OF FOUR REVETTED LAUNCH POSITIONS, A REVETTED GUIDANCE AREA, AND TWO REVETTED TRANSLOADER-HOLD POSITIONS.

TGT DIAM -- 2,500 FT. ELEV -- 2,100 FT.

MISSILE ORDER OF BATTLE:

[Redacted]

12 SA-6 MISSILE

4 SA-6 TEL

25X1

ELECTRONIC ORDER OF BATTLE:

[Redacted]

1 STRAIGHT FLUSH

25X1

[Redacted]

25X1

114

[Redacted]

25X1

TOP SECRET RUFF



TOP SECRET RUFF



25X1



25X1

16

KH-9 MISSION 1207

**SYRIA
AIR DEFENSE MISSILES**

**MAP SOURCE REFERENCE:
250 JOG NI 37-1**



25X1

TOP SECRET RUFF



25X1

[Redacted]

TOP-SECRET RUFF

[Redacted]

25X1

25X1

16

KH-9 MISSION 1207

SOVIET UNION
DEPLOYED STRATEGIC SSM FACILITIES

SIGNIFICANT RESULTS

DROVYANAYA ICBM COMPLEX CP/BNK

51-33-10N 113-01-52E

[Redacted]

25X1

STATUS:OPERATIONAL

PHYSICAL DESCRIPTION:

APPROXIMATELY 1 NM SOUTH OF DROVYANAYA AND WITHIN DROVYANAYA ICBM COMPLEX SUPPORT FACILITY [Redacted]

25X1

UPDATED DESCRIPTION. THIS SECURED FACILITY CONSISTS OF AN ARCH-ROOFED EARTH-MOUNDED CONTROL BUNKER, AN ADJACENT THREE-STORY ADMINISTRATION BUILDING, A RECEIVING ANTENNA FIELD [Redacted] AND A COMSAT STATION [Redacted] THE

25X1

RECEIVING ANTENNA FIELD CONTAINS ONE FISHBONE (5-3-5), TWO STEEL LATTICE TOWERS, AND TWO MASTS PROBABLY SUPPORTING VHF/UHF ANTENNAS. THE COMSAT STATION (TYPE B) HAS TWO ROOF-MOUNTED PARABOLIC DISH ANTENNAS AND IS SIMILAR TO THOSE FOUND AT ALL OTHER SINGLE-SILO ICBM COMPLEXES. THE COMSAT STATION WAS NOT SEEN IN JAN 70 [Redacted] AND WAS FIRST SEEN IN APR 70 [Redacted]

25X1

[Redacted] BY APR 71 [Redacted] BOTH PARABOLIC ANTENNAS WERE INSTALLED AND THE COMSAT STATION WAS EXTERNALLY COMPLETE.

25X1

ELECTRONIC ORDER OF BATTLE:

- 1 FISHBONE
- 2 STEEL LATTICE TOWER
- 2 MAST
- 2 COMSAT ANTENNA

25X1

[Redacted]

25X1

GLAZOV MISSILE SUPPORT REAR DEPOT

57-51-39N 053-16-39E

[Redacted]

25X1

STATUS:OPERATIONAL

REMARKS:

NO SIGNIFICANT CHANGE WAS OBSERVED IN THE AMOUNT OF EQUIPMENT OR ACTIVITY AT THE DEPOT SINCE JUL 72 [Redacted]

25X1

MISSILE ORDER OF BATTLE:

- [Redacted] -- RIM AREA
- 3 POSS SS-7 ERECTOR BASE
- 7 PROB MISSILE TRANSPORTER
- 51 PROB PROPELLANT TRANSPORTER
- 26 PROB SS-5/7 OXIDIZER TRNSPRTR
- 48 PROB SS-5/7 FUEL TRNSPRTR

25X1

[Redacted]

25X1

TOP SECRET RUFF

25X1
25X1

[REDACTED]

16

[REDACTED]

KH-9 MISSION 1207

SOVIET UNION
DEPLOYED STRATEGIC SSM FACILITIES

[REDACTED] -- RIM AND STORAGE AREA
16 PROB MISSILE TRANSPORTER
1 POSS MISSILE TRANSPORTER
(CANVAS COVERED)

25X1

[REDACTED] -- RECEIVING AREA
12 POSS MISSILE TRANSPORTER 140 RAILCAR (APPROXIMATELY)

25X1

[REDACTED] -- UNIDENTIFIED AREA
5 RAILCAR

25X1

ASSOCIATED OBJECTS:

[REDACTED] -- RECEIVING AREA
7 PROB HOUSETRAILER

25X1

[REDACTED] -- RIM AREA
29 VEHICLE/PIECE OF EQUIP

25X1

[REDACTED]

25X1

ITATKA ICBM COMPLEX CP/BNK

56-51-20N 085-39-06E

[REDACTED]

25X1

STATUS: OPERATIONAL

PHYSICAL DESCRIPTION:

2 NM NE OF ITATKA AND 1 NM EAST OF ITATKA ICBM CPLX SUP FAC
ADMIN [REDACTED]

25X1

UPDATED DESCRIPTION. THE FENCE-SECURED FACILITY CONSISTS OF
AN ARCH-ROOFED EARTH-MOUNDED CONTROL BUNKER, THREE SUPPORT
BUILDINGS, AND A RECEIVING ANTENNA FIELD [REDACTED] THE
ANTENNA FIELD CONTAINS TWO FISHBONES (5-3-5) ARRANGED FOR SPACE
DIVERSITY, FOUR HORIZONTAL DIPOLES (INCLUDING A
FREQUENCY-DIVERSE PAIR), TWO FORK RESTS (EACH MOUNTED ON A
STEEL LATTICE TOWER), AND TWO MASTS PROBABLY SUPPORTING VHF/VHF
ANTENNAS.

25X1

ELECTRONIC ORDER OF BATTLE:

[REDACTED]

25X1

2 FISHBONE 2 FORK REST (TOWER MOUNTED)
4 HORIZONTAL DIPOLE 2 MAST

[REDACTED]

25X1

[REDACTED]

25X1

[Redacted]

TOP SECRET RUFF

[Redacted]

25X1
25X1
25X1

KH-9 MISSION 1207

16

SOVIET UNION
DEPLOYED STRATEGIC SSM FACILITIES

KOSTROMA ICBM RADCOM RCVR STA

57-52-37N 041-16-28E

[Redacted]

25X1

STATUS:OPERATIONAL

PHYSICAL DESCRIPTION:

11.5 NM NE OF KOSTROMA AND 1.5 NM NORTH OF KOSTROMA ICBM RAIL-TO-ROAD TRANSFER POINT

25X1

UPDATED DESCRIPTION. THIS SECURED FACILITY CONSISTS OF AN ARCH-ROOFED EARTH-MOUNDED CONTROL BUNKER, A CONTIGUOUS RECEIVING ANTENNA FIELD, A COMSAT STATION, AND A SUPPORT FACILITY WITH 20 MAJOR BUILDINGS. THE ANTENNA FIELD CONTAINS THREE HORIZONTAL DIPOLES (INCLUDING A FREQUENCY DIVERSE PAIR), ONE QUADRANT, THREE FORK RESTS, ONE STEEL LATTICE TOWER, AND ONE MAST PROBABLY SUPPORTING VHF/UHF ANTENNAS.

25X1

THE COMSAT STATION (TYPE B) HAS TWO ROOF-MOUNTED PARABOLIC DISH ANTENNAS AND IS SIMILAR TO THOSE FOUND AT ALL OTHER SINGLE-SILO ICBM COMPLEXES. THE COMSAT STATION WAS NEGATED IN MAR 71 AND WAS FIRST SEEN IN APR 71 BY MAY 73 BOTH PARABOLIC ANTENNAS WERE INSTALLED AND THE COMSAT STATION WAS EXTERNALLY COMPLETE.

25X1

ELECTRONIC ORDER OF BATTLE:

[Redacted]

25X1

- | | |
|-----------------------|------------------|
| 3 HORIZONTAL DIPOLE | 1 MAST |
| 1 QUADRANT | 3 FORK REST |
| 1 STEEL LATTICE TOWER | 2 COMSAT ANTENNA |

[Redacted]

25X1

LIDA MRBM DIV HQ RADCOM XMTR STA

53-56-25N 025-11-10E

[Redacted]

25X1

STATUS:OPERATIONAL

PHYSICAL DESCRIPTION:

4 NM NW OF LIDA.

UPDATED DESCRIPTION. THE FACILITY IS ENCLOSED BY A DOUBLE-WIRE SECURITY FENCE AND CONSISTS OF A CONTROL BUILDING, AT LAST TEN ADDITIONAL SUPPORT BUILDINGS, AND AN ANTENNA FIELD CONTAINING TEN HORIZONTAL DIPOLE, FOUR QUADRANT, AND TWO FORK REST ANTENNAS.

25X1

[Redacted]

[Redacted]

TOP SECRET RUFF

[Redacted]

25X1
25X1

16

KH-9 MISSION 1207

SOVIET UNION
DEPLOYED STRATEGIC SSM FACILITIES

ELECTRONIC ORDER OF BATTLE:

[Redacted]

10 HORIZONTAL DIPOLE 2 FORK REST
4 QUADRANT

25X1

[Redacted]

25X1

LUTSK MRBM RADCOM RCVR STA/HARD

50-43-41N 025-31-59E

[Redacted]

25X1

STATUS: OPERATIONAL

PHYSICAL DESCRIPTION:

5.5 NM EAST OF LUTSK AND 2 NM SE OF THE LUTSK MRBM DIV CP/BNK

[Redacted]

UPDATED DESCRIPTION. THIS FACILITY CONSISTS OF AN EARTH-MOUNDED SINGLE ARCH-ROOFED BUNKER SITUATED IN THE CENTER OF A HEAVILY WOODED ANTENNA FIELD. THE ANTENNA FIELD CONTAINS TWO HARDENED ANTENNAS, A PAIR OF FREQUENCY-DIVERSE RHOMBIC ANTENNAS, TWO HORIZONTAL DIPOLES, TWO QUADRANT ANTENNAS, AND TWO FORK REST ANTENNAS.

25X1

ELECTRONIC ORDER OF BATTLE:

[Redacted]

2 HARDENED ANTENNA 2 QUADRANT
2 RHOMBIC 2 FORK REST
2 HORIZONTAL DIPOLE

25X1

[Redacted]

25X1

RUZHANY MRBM REGT HQ RAD RCVR BNK/HARD

52-49-45N 024-47-35E

[Redacted]

25X1

STATUS: OPERATIONAL

PHYSICAL DESCRIPTION:

4 NM SW OF RUZHANY.

UPDATED DESCRIPTION. THE FACILITY CONSISTS OF ONE EARTH-MOUNDED SINGLE ARCH-ROOFED CONTROL BUNKER, A SMALL SECURITY BUILDING, AND AN ANTENNA FIELD. THE ANTENNA FIELD CONTAINS FOUR HORIZONTAL DIPOLES, ONE HARDENED ANTENNA, TWO QUADRANTS, AND TWO ANTENNA MASTS.

ELECTRONIC ORDER OF BATTLE:

[Redacted]

4 HORIZONTAL DIPOLE 2 QUADRANT

25X1

[Redacted]

25X1

[Redacted]

TOP SECRET RUFF

16

KH-9 MISSION 1207

SOVIET UNION
DEPLOYED STRATEGIC SSM FACILITIES

1 HARDENED ANTENNA

2 MAST

[Redacted]

TAMBOV MISSILE SUPPORT REAR DEPOT

52-27-24N 041-27-54E

STATUS: OPERATIONAL

REMARKS:

CONSTRUCTION CONTINUED ON THE LARGE CLERESTORY BUILDING IN THE SW PART OF THE STORAGE AND MAINTENANCE AREA. THE OTHER BUILDING UNDER CONSTRUCTION NEXT TO THE CLERESTORY BUILDING WAS STILL PARTIALLY ROOFED.

MISSILE ORDER OF BATTLE:

4 SS-4 ERECTOR
60 SS-5 MISSILE TRNSPRTR
(18 IN SALVAGE AREA)
2 SS-4 MISSILE TRNSPRTR
4 SS-5 SILO LOADER

2 SS-5 OXIDIZER TRNSPRTR
27 SS-4 OXIDIZER TRNSPRTR
4 SS-4 FUEL TRANSPORTER
9 SS-5 FUEL TRANSPORTER
10 MISSILE RAILCAR

[Redacted]

OTHER RESULTS-NO APPARENT CHANGE

POSTAVY SSM TRAINING FACILITY

55-07-21N 026-53-05E

STATUS: OPERATIONAL

REMARKS:

NO MISSILE EQUIPMENT WAS OBSERVED.

[Redacted]

25X1

25X1

25X1

25X1

25X1

25X1

25X1

25X1

25X1

[REDACTED]

TOP SECRET RUFF

[REDACTED]

25X1

[REDACTED]

25X1

16

KH-9 MISSION 1207

SOVIET UNION
MISSILE RANGES

SIGNIFICANT RESULTS

GNOYNO ASM SUPPORT FACILITY

50-55-25N 024-26-40E

[REDACTED]

25X1

STATUS:OCCUPIED

MISSILE ORDER OF BATTLE:

[REDACTED]

25X1

2 RAM-A

2 RAM-A TRANSPORTER

GROUND FORCE ORDER OF BATTLE:

[REDACTED]

25X1

8 SERVICE VEHICLE

1 TRUCK-MOUNTED CRANE

ASSOCIATED OBJECTS:

[REDACTED]

25X1

13 PROB RAM-A WING CRATE

[REDACTED]

25X1

PLESETSK ICBM LAUNCH TEST SITE 7

62-51-15N 040-34-27E

[REDACTED]

25X1

STATUS:COMPLETE

REMARKS:

SNOW REMOVAL WAS EVIDENT AT BOTH LAUNCH PADS, THE ACCESS ROAD THAT SERVES BOTH PADS, THE RAILS THAT SERVE THE TWO MISSILE READY BUILDINGS, AND AT THE CENTRAL ANTENNA POSITIONS AT THE PLUS-SHAPED INTERFEROMETER. ACTIVITY AT THE LAUNCH SITE AND AT THE INTERFEROMETER SUGGESTS THAT PREPARATIONS FOR A LAUNCH WERE IN PROGRESS. [REDACTED] IN SS-8 WAS REPORTED TO HAVE BEEN LAUNCHED FROM PLESETSK.

25X1

[REDACTED]

25X1

PLESETSK SPACE LAUNCH SITE 3

62-57-33N 040-41-02E

[REDACTED]

25X1

STATUS:NOT OPERATIONAL

REMARKS:

THE AREA WHERE THE SIEMAN STAR RESOLUTION TARGET WAS LAST SEEN [REDACTED] WAS COVERED WITH SNOW. PERSONNEL


25X1

121

[REDACTED]

25X1

TOP SECRET RUFF



TOP SECRET RUFF



25X1

25X1

16

KH-9 MISSION 1207

SOVIET UNION
MISSILE RANGES

PATHWAYS LEADING TO SEVERAL SUPPORT BUILDINGS AND BUNKERS WERE
DISCERNIBLE IN THE SNOW. THIS MAY INDICATE THAT SUPPORT
PERSONNEL STILL OCCUPY THE LAUNCH SITE SUPPORT FACILITY.



25X1



25X1

[Redacted]

TOP SECRET RUFF

[Redacted]

25X1
25X1

[Redacted]

16

KH-9 MISSION 1207

SOVIET UNION
COMMO/ELEC/RADAR FACILITIES

SIGNIFICANT RESULTS

BARANTSEVO U/I CC FAC/BNK

55-04-10N 037-39-20E

[Redacted]

25X1

STATUS:OCCUPIED

REMARKS:

BOTH BUNKERS ARE EXTERNALLY COMPLETE AND EARTH COVERED. THE INTER-BUNKER ENTRANCE/AIR LOCK BUILDING IS EXTERNALLY COMPLETE.

A LARGE, MULTISTORY RECTANGULAR BUILDING HAS BEEN CONSTRUCTED OVER ONE OF THE BUNKERS. THIS BUILDING IS SIMILAR TO THE BUILDINGS CONSTRUCTED OVER BUNKERS AT MALAYA SEMENOVKA U/I CC RCVR FAC/BNK [Redacted] AND CHAADAYEVKA ALT HQ PENZA E [Redacted]

[Redacted]

25X1
25X1
25X1

[Redacted]

CHEKHOV NATL COMD CTR COMPLEX

55-10-06N 037-14-57E

[Redacted]

25X1

STATUS:OCCUPIED

REMARKS:

IN THE SPECIAL OPERATIONS AREA, AREAS A, C, D, AND F APPEAR TO BE EXTERNALLY COMPLETE. NO ADDITIONAL ACTIVITY HAS BEEN NOTED AT AREA E. HOWEVER, IT IS EXPECTED THAT WORK WILL RESUME IN THIS AREA ONCE THE SPRING THAW SETS IN. NO CHANGE HAS BEEN NOTED IN THE STATUS OF AREA B.

IN THE MAIN OPERATIONS AREA, THE MAIN ROAD SERVING BUNKERS 5, 4, AND 3 HAS BEEN EXTENDED FROM BUNKER 3 TO THE SERVICE ROAD IN THE SPECIAL OPERATIONS AREA. EXTENSIVE CLEARING AND INITIAL EXCAVATION ACTIVITY WAS TAKING PLACE ALONG THIS ROAD BETWEEN BUNKER 3 AND THE PERIMETER SECURITY FENCE. THE PURPOSE AND NATURE OF THIS ACTIVITY CANNOT BE DETERMINED AT THIS TIME.

ALL BUILDINGS IN THE SITE HOUSING AND ADMINISTRATION AREA ARE NOW EXTERNALLY COMPLETE AND THERE WAS NO INDICATION THAT FURTHER EXPANSION WILL TAKE PLACE.

THREE BUILDINGS WERE UNDER CONSTRUCTION IN THE SERVICE SUPPORT AREA ADJACENT TO BUNKER 1.

[Redacted]

25X1

[Redacted]

25X1

25X1
Z5A1
25X1

[REDACTED] TOP SECRET RUFF [REDACTED]
[REDACTED]

[REDACTED] 16
KH-9 MISSION 1207

SOVIET UNION
COMMO/ELEC/RADAR FACILITIES

GIZHIGA AFLD AW RADAR TALL KING

61-50-45N 160-31-00E
[REDACTED]

25X1

STATUS: OPERATIONAL

PHYSICAL DESCRIPTION:

1 NM NW OF GIZHIGA AIRFIELD [REDACTED]

25X1

UPDATED DESCRIPTION. THE SECURED FACILITY CONTAINS A TALL KING RADAR AND ASSOCIATED BUILDINGS. A PROBABLY RELATED AW SITE IS ABOUT 1 MILE SW OF THE TALL KING. THE SITE CONTAINS TWO BAR LOCK RADARS ON MOUNDS.

TGT DIAM -- 500 FT. ELEV -- 300 FT.

ELECTRONIC ORDER OF BATTLE:

[REDACTED]
1 TALL KING

2 BAR LOCK

25X1

[REDACTED]

25X1

ISTRA NAV RADCOM XMTR STA

55-53-03N 036-57-13E
[REDACTED]

25X1

STATUS: OPERATIONAL

REMARKS:

CONSTRUCTION OF TWO QUADRANT ANTENNAS AND TWO PROBABLE HORIZONTAL DIPOLE ANTENNAS WAS OBSERVED IN THE SOUTHERN AND WESTERN PORTIONS OF THE ANTENNA FIELD, RESPECTIVELY.

[REDACTED]

25X1

IVASHKA AW RADAR TALL KING

58-34-00N 162-18-00E
[REDACTED]

25X1

STATUS: OPERATIONAL

PHYSICAL DESCRIPTION:

1.5 NM NORTH OF IVASHKA.

UPDATED DESCRIPTION. THE SECURED FACILITY CONTAINS TWO TALL KING A RADARS WITH ASSOCIATED BUILDINGS. A RELATED RADAR SITE IS ABOUT 3,000 FEET SOUTH OF THE TALL KING SITE. THE SITE CONTAINS ONE SIDE NET RADAR ON A MOUND, ONE PROBABLE SIDE NET RADAR ON A MOUND, ONE BARRACKS OR ADMINISTRATION BUILDING, AND

124

TOP SECRET RUFF [REDACTED]

25X1

[REDACTED]

TOP SECRET RUFF

[REDACTED]

25X1
25X1
25X1

16

KH-9 MISSION 1207

SOVIET UNION
COMMO/ELEC/RADAR FACILITIES

EIGHT SUPPORT BUILDINGS.

TGT DIAM -- 800 FT. ELEV -- 10 FT.

ELECTRONIC ORDER OF BATTLE:

[REDACTED]
2 TALL KING A
1 SIDE NET

1 PROB SIDE NET

25X1

[REDACTED]

25X1

KAUNAS MRBM DIV HQ RADCOM XMTR STA

55-17-00N 024-17-00E

[REDACTED]

25X1

STATUS:OPERATIONAL

PHYSICAL DESCRIPTION:

10 NM SE OF KEDAINIAI.

UPDATED DESCRIPTION. THE FACILITY CONSISTS OF AN EARTH-MOUNDED SINGLE ARCH-ROOFED CONTROL BUNKER, A SMALLER STORAGE-TYPE ARCH-ROOFED BUNKER, SEVEN ADDITIONAL SUPPORT BUILDINGS, AND A LARGE CLEARED AREA WHICH PROBABLY CONTAINS ANTENNAS. THE ENTIRE FACILITY IS ENCLOSED BY A DOUBLE WIRE SECURITY FENCE. TWO ADDITIONAL BUILDINGS, ONE OF WHICH APPEARS TO BE A TWO-STORY BARRACKS OR APARTMENT BUILDING, ARE OUTSIDE THE SECURITY FENCE.

[REDACTED]

25X1

KHRUSHCHEVO RADREL STA

54-09-40N 039-59-07E

[REDACTED]

25X1

STATUS:OPERATIONAL

PHYSICAL DESCRIPTION:

ON THE SOUTH EDGE OF KHRUSHCHEVO.

THE NEWLY IDENTIFIED MICROWAVE FACILITY CONSISTS OF A SELF-SUPPORTING LATTICE TOWER WITH TWO R-60/120 PERISCOPIC ANTENNAS, AN L-SHAPED CONTROL BUILDING, AND THREE SUPPORT BUILDINGS.

TGT DIAM -- 200 FT. ELEV -- 400 FT.

ELECTRONIC ORDER OF BATTLE:

[REDACTED]
2 R-60/120


25X1

[REDACTED]

25X1

25X1
25X1

TOP SECRET RUFF



16



KH-9 MISSION 1207

SOVIET UNION
COMMO/ELEC/RADAR FACILITIES



25X1

MAP SOURCE REFERENCE:
200-0166-11HL



25X1

LUTSK MRBM DIV HQ RAD RCVR/CTRL/STA/HD

50-44-24N 025-28-45E



25X1

STATUS: OPERATIONAL

PHYSICAL DESCRIPTION:
3.5 NM EAST OF LUTSK.

UPDATED DESCRIPTION. THIS FACILITY CONSISTS OF AN EARTH-MOUNDED TRIPLE ARCH-ROOFED CONTROL BUNKER, A PAIR OF FREQUENCY-DIVERSE HORIZONTAL DIPOLE ANTENNAS, AND FOUR ANTENNA MASTS. SUPPORT BUILDINGS INCLUDE AT LEAST THREE MULTISTORY APARTMENT BUILDINGS AND TEN SMALLER SUPPORT STRUCTURES.

ELECTRONIC ORDER OF BATTLE:



2 HORIZONTAL DIPOLE

4 MAST

25X1



25X1

LUTSK MRBM REGT HQ RCVR STA/BNK

50-47-10N 025-03-38E



25X1

STATUS: OPERATIONAL

PHYSICAL DESCRIPTION:

13 NM WEST OF LUTSK NORTH AIRFIELD



25X1

UPDATED DESCRIPTION. THIS FACILITY CONSISTS OF AN EARTH-MOUNDED SINGLE ARCH-ROOFED CONTROL BUNKER, ONE HARDENED ANTENNA, TWO FREQUENCY-DIVERSE PAIRS OF HORIZONTAL DIPOLES, AND FOUR ANTENNA MASTS. THE FACILITY WAS ENCLOSED BY A SINGLE WIRE SECURITY FENCE.

ELECTRONIC ORDER OF BATTLE:



1 HARDENED ANTENNA
(SUBSURFACE)

4 HORIZONTAL DIPOLE
4 MAST

25X1



25X1

[Redacted]

TOP SECRET RUFF

[Redacted]

25X1
25X1

KH-9 MISSION 1207

16

SOVIET UNION
COMMO/ELEC/RADAR FACILITIES

[Redacted]

25X1

PINSK MRBM REGT HQ RAD RCVR/BNK/HARD

52-11-21N 025-45-10E

[Redacted]

25X1

STATUS:OPERATIONAL

PHYSICAL DESCRIPTION:

8.5 NM ENE OF IVANOVO AND 11 NM WNW OF PINSK.

UPDATED DESCRIPTION. THE FACILITY CONSISTS OF AN EARTH-MOUNDED SINGLE ARCH-ROOFED CONTROL BUNKER, TEN ADDITIONAL SUPPORT BUILDINGS, AND AN ANTENNA FIELD. THE ANTENNA FIELD CONTAINS ONE HARDENED ANTENNA, FOUR HORIZONTAL DIPOLE ANTENNAS, TWO QUADRANT ANTENNAS, TWO FORK REST, AND TWO ANTENNA MASTS. THE REGT CP/BNK AND ITS ASSOCIATED ADMINISTRATION BUILDING SHARE THE CONFINES OF THE RECEIVER STATION.

ELECTRONIC ORDER OF BATTLE:

[Redacted]

- | | |
|---------------------|-------------|
| 1 HARDENED ANTENNA | 2 FORK REST |
| 4 HORIZONTAL DIPOLE | 2 MAST |
| 2 QUADRANT | |

25X1

[Redacted]

25X1

POLOTSK AW RDR FAC

55-32-27N 028-46-32E

[Redacted]

25X1

STATUS:OCCUPIED

PHYSICAL DESCRIPTION:

ON THE NW EDGE OF POLOTSK AND ON THE EAST EDGE OF POLOTSK ARMY BKS N AL-3 [Redacted]

25X1

THIS NEWLY IDENTIFIED FACILITY IS SEPARATELY SECURED WITHIN POLOTSK ARMY BKS N AL3 AND CONSISTS OF FOUR OCCUPIED RADAR MOUNDS AND A SEPARATELY SECURED CONTROL AREA. THE RADAR MOUNDS WERE OCCUPIED BY TWO BACK NET AND TWO SIDE NET RADARS. FOURTEEN RADAR VANS WERE ALSO SEEN.

TGT DIAM -- 100 FT. ELEV -- 450 FT.

ELECTRONIC ORDER OF BATTLE:

[Redacted]

- | | |
|------------|------------|
| 2 BACK NET | 2 SIDE NET |
|------------|------------|

25X1

[Redacted]

25X1

[Redacted]

TOP SECRET RUFF

16

KH-9 MISSION 1207

SOVIET UNION
COMMO/ELEC/RADAR FACILITIES

25X1
25X1

ASSOCIATED OBJECTS:

[Redacted]
14 RADAR VAN

[Redacted]

MAP SOURCE REFERENCE:
200-0168-5

[Redacted]

PRUZHANY MRBM DIV HQ RAD RCVR/CTRL STA [Redacted] 52-34-30N 024-31-10E

STATUS: OPERATIONAL

PHYSICAL DESCRIPTION:
2 NM ENE OF PRUZHANY.

UPDATED DESCRIPTION. THE FACILITY IS COLLOCATED WITH PRUZHANY MRBM DIV HQ CP/BNK [Redacted] AND CONSISTS OF A PAIR OF FREQUENCY-DIVERSE HORIZONTAL DIPOLE ANTENNAS, A SINGLE HORIZONTAL DIPOLE, AND ONE FORK REST ANTENNA.

ELECTRONIC ORDER OF BATTLE:

[Redacted]
3 HORIZONTAL DIPOLE 1 FORK REST

[Redacted]

RAMENSKOYE ADEF RADREL A RAD RCVR/HARD [Redacted] 55-31-19N 038-03-37E

STATUS: OCCUPIED

REMARKS:

THE NEW ARCH-ROOFED BUNKER IS EXTERNALLY COMPLETE AND EARTH COVERED. A SECOND BOARD SECURITY FENCE HAS BEEN CONSTRUCTED. THIS FENCE SEPARATES THE BUNKERED CONTROL AREA FROM THE ANTENNA FIELD.

[Redacted]

[Redacted]

25X1
25X1

25X1

25X1

25X1

25X1

25X1

25X1

25X1

25X1

[Redacted]

TOP SECRET RUFF

[Redacted]

25X1

25X1

16

KH-9 MISSION 1207

SOVIET UNION
COMMO/ELEC/RADAR FACILITIES

SHARAPOVO COMD CTL FACILITY/HARD

55-11-20N 037-35-07E

[Redacted]

25X1

STATUS:OPERATIONAL

REMARKS:

CONSTRUCTION IN THE SPECIAL OPERATIONS AREA HAS PROGRESSED RAPIDLY. AREAS A, B, C, D, F, AND G ARE ALL EXTERNALLY COMPLETE. LITTLE OR NO ACTIVITY HAS TAKEN PLACE AT AREA E. HOWEVER, ALL OF THE BUILDINGS IN THE ADMINISTRATION/HOUSING AREA AND THE LOGISTIC SUPPORT AREA ARE NOW EXTERNALLY COMPLETE. NO RAILWAY ROLLING STOCK WAS PRESENT IN THE LOGISTIC SUPPORT AREA.

[Redacted]

25X1

TROITSKO-PECHORSK AW RADAR FAC W

62-43-26N 055-50-25E

[Redacted]

25X1

STATUS:OPERATIONAL

PHYSICAL DESCRIPTION:

9 NM WEST OF TROITSKO-PECHORSK.
THE NEWLY IDENTIFIED AW RADAR FACILITY CONSISTS OF TWO RADAR MOUNDS, A CONTROL BUILDING, A BARRACKS, AND A SUPPORT BUILDING. A HEIGHT FINDER AND A RANGE FINDER WERE ATOP THE MOUNDS. TWO MAST-MOUNTED ANTENNAS WERE ALSO OBSERVED.

[Redacted]

ELEV -- 500 FT.

25X1

ELECTRONIC ORDER OF BATTLE:

[Redacted]

1 HEIGHT FINDER
1 RANGE FINDER

2 MAST-MOUNTED ANTENNA

25X1

[Redacted]

25X1

MAP SOURCE REFERENCE:
200-0101-10AL

[Redacted]

25X1

[Redacted]

25X1

[Redacted]

TOP SECRET RUFF

[Redacted]

25X1

[Redacted]

25X1

16

KH-9 MISSION 1207

SOVIET UNION
COMMO/ELEC/RADAR FACILITIES

YEREVAN AW RDR FAC TALL KING NW [Redacted] 40-11-40N 044-27-30E

25X1

STATUS:OCCUPIED

REMARKS:

THIS FACILITY NOW CONTAINS A FIELD TRANSPORTABLE TALL KING
RADAR.

ELECTRONIC ORDER OF BATTLE:

[Redacted]

25X1

1 TALL KING (FIELD
TRANSPORTABLE)

2 PROB RADAR
11 VEHICLE/PIECE OF EQUIP

[Redacted]

25X1

OTHER RESULTS-NO APPARENT CHANGE

PLESETSK SRF ARMY MST RAD RCVR/HARD [Redacted] 62-45-30N 040-31-18E

25X1

STATUS:COMPLETE

REMARKS:

NO SIGNIFICANT CHANGE OR ACTIVITY WAS DISCERNIBLE.

[Redacted]

25X1

TASHKENT RADCOM STA ENE [Redacted] 41-20-50N 069-22-20E

25X1

STATUS:OPERATIONAL

ELECTRONIC ORDER OF BATTLE:

[Redacted]

25X1

[Redacted]

25X1

25X1
25X1
25X1

[REDACTED]

TOP SECRET RUFF

[REDACTED]

16

KH-9 MISSION 1207

SOVIET UNION
AIR BASE FACILITIES

SIGNIFICANT RESULTS

ALEKSEYEVKA AIRFIELD

49-14-01N 140-11-20E

[REDACTED]

25X1

STATUS: OPERATIONAL

AIR ORDER OF BATTLE:

[REDACTED]

25X1

58 PROB BADGER
1 CAB

3 PROB COLT

MISSILE ORDER OF BATTLE:

[REDACTED]

25X1

3 PROB ASM 9

ASSOCIATED OBJECTS:

[REDACTED]

25X1

90 AMM CRATE
(APPROXIMATELY)

[REDACTED]

25X1

ANISOVO GORODISHCHE AIRFIELD

54-13-30N 034-22-12E

[REDACTED]

25X1

STATUS: OPERATIONAL

REMARKS:

THE 26 FOXBAT PRESENT HERE SINCE [REDACTED] HAD
DEPARTED ALONG WITH THE MOBILE AIRCRAFT REPAIR BASE AND
INFLATABLE BUILDING. THE NEW TYPE MOBILE TROPOSCATTER UNIT AT
THE NORTH END OF THE AIRFIELD HAS BEEN DESIGNATED TWIN EAR.

25X1

AIR ORDER OF BATTLE:

[REDACTED]

25X1

36 BADGER

[REDACTED]

25X1

21 BADGER

ASSOCIATED OBJECTS:

[REDACTED]

25X1

- IN ASM SPT FAC
20 PROB AS-6 CRATE

15 PROB KELT CRATE

[REDACTED]

25X1

[Redacted]

TOP SECRET RUFF

[Redacted]

25X1
25X1

16

KH-9 MISSION 1207

SOVIET UNION
AIR BASE FACILITIES

[Redacted]

25X1

ARKHANGELSK/KHOLM AIRFIELD

64-22-50N 040-43-35E

[Redacted]

25X1

STATUS: OPERATIONAL

AIR ORDER OF BATTLE:

[Redacted]

28 BADGER
2 BEAGLE
1 COOT
2 CRATE

14 CAB
4 COLT
6 POSS HELICOPTER

25X1

ASSOCIATED OBJECTS:

[Redacted]

35 ASM CRATE (IN ASM
FACILITY)

25X1

[Redacted]

25X1

ARTEM AIRFIELD NORTH

43-23-54N 132-09-39E

[Redacted]

25X1

STATUS: OPERATIONAL

REMARKS:

THREE AS-6 MISSILES WERE OBSERVED. THIS WAS THE FIRST IDENTIFICATION OF THE ACTUAL MISSILE AT THIS FIELD ALTHOUGH AS-6 CRATES HAVE BEEN SEEN PREVIOUSLY. A TOTAL OF 48 ASM WAS SEEN. THIS WAS THE HIGHEST NUMBER EVER SEEN AT THIS FIELD. A MISSILE SERVICE TENT HAS BEEN CONSTRUCTED IN THE ASM FACILITY. THE DISPERSAL TAXIWAY HAS BEEN SURFACED.

AIR ORDER OF BATTLE:

[Redacted]

35 BADGER (7 IN MAINTENANCE
FACILITY)
4 CUB
4 CAMP
3 CRATE

6 CAB
2 COKE
4 CLOD
5 COLT

25X1

MISSILE ORDER OF BATTLE:

[Redacted]

25X1
25X1

[Redacted]

TOP SECRET RUFF

25X1
25X1
25X1



16

KH-9 MISSION 1207

SOVIET UNION
AIR BASE FACILITIES

3 AS-6

45 KELT

ASSOCIATED OBJECTS:

13 AS-6 CRATE

13 AS-5 CRATE

25X1
25X1



BARANOVICHI AIRFIELD

53-05-43N 026-02-50E

25X1

STATUS: OPERATIONAL

REMARKS:

THIRTY-SEVEN FOXBAT WERE OBSERVED. THIS IS THE HIGHEST NUMBER OF FOXBAT EVER SEEN AT THIS FIELD. THE PREVIOUS HIGH COUNT WAS 29 FOXBAT, SEEN IN DEC 72

25X1

AIR ORDER OF BATTLE:

32 BLINDER

1 CAT/CUB

37 FOXBAT

1 HOOK

2 POSS MIDGET

1 POSS HOUND

25X1



25X1

BELAYA AIRFIELD

52-55-08N 103-34-14E

25X1

STATUS: OPERATIONAL

REMARKS:

A TOTAL OF 73 BADGER WERE OBSERVED AT THIS FIELD. THIS IS THE LARGEST NUMBER OF BADGER EVER SEEN HERE. THE PREVIOUS HIGH BADGER COUNT WAS 61 IN MAR 73. THE FIDDLER PREVIOUSLY REPORTED HAD DEPARTED.

AIR ORDER OF BATTLE:

2 BISON

2 CRATE

73 BADGER

1 POSS COKE

25X1



25X1

TOP SECRET RUFF

25X1

25X1
25X1

TOP SECRET RUFF



16

KH-9 MISSION 1207

SOVIET UNION
AIR BASE FACILITIES

CHIRCHIK AIRFIELD

41-30-49N 069-34-36E

25X1

STATUS: OCCUPIED

PHYSICAL DESCRIPTION:

3 NM NORTH OF CHIRCHIK.

UPDATED DESCRIPTION. THE AIRFIELD CONSISTS OF THE FOLLOWING FLIGHT OPERATIONS AND SUPPORT FACILITIES.

RUNWAYS -- THE AIRFIELD HAS A 7,650- X 160-FOOT ENE/WSW SERVICEABLE ASPHALT RUNWAY WITH A 1,300-FOOT GRADED-EARTH OVERRUN ON THE ENE END, A 1,150-FOOT GRADED-EARTH OVERRUN ON THE WSW END, AND A 8,000- X 190-FOOT PARALLEL SERVICEABLE GRADED-EARTH RUNWAY.

PARKING FACILITIES -- THE FACILITIES CONSIST OF ONE PARALLEL TAXIWAY, TWO DISPERSAL TAXIWAYS, TWO END-CONNECTING LINKS, ONE CROSSOVER LINK, ONE PARKING APRON, 14 HARDSTANDS, 32 REVETMENTS, AND TWO FIRING-IN BUTTS.

REFERENCE POINT (RP) -- THE RP IS THE CENTER OF THE ASPHALT RUNWAY.

SUPPORT FACILITIES -- AN AREA SW OF THE RP ALONG THE MAIN TAXIWAY CONTAINS ONE OPERATIONS BUILDING, ONE CONTROL TOWER, ONE ADMINISTRATION BUILDING, AND SEVEN SUPPORT BUILDINGS. AN AREA 930 FEET SOUTH OF THE RP OFF THE FLIGHTLINE CONTAINS EIGHT FLIGHT SUPPORT/EQUIPMENT STORAGE BUILDINGS. AN AIRCRAFT MAINTENANCE AREA IS 1,100 FEET SSE OF THE RP AND CONTAINS TWO HANGARS, ONE VEHICLE STORAGE BUILDING, AND SEVEN SUPPORT BUILDINGS. A SEPARATELY TARGETED AIRCRAFT REPAIR/TRAINING FACILITY IS 1.3 NM SOUTH OF THE RP AT THE CHIRCHIK AIRFIELD REPAIR DEPOT. A MOTOR POOL IS 2,300 FEET ESE OF THE RP AND CONTAINS TWO VEHICLE STORAGE BUILDINGS, ONE ADMINISTRATION BUILDING, AND THREE SUPPORT BUILDINGS.

25X1

ADMINISTRATION/BARRACKS FACILITIES -- A LARGE HOUSING AREA WITH OVER 70 APARTMENT BUILDINGS IS 1 NM SOUTH OF THE RP.

AAM FACILITIES -- CHIRCHIK AAM SUPPORT FACILITY IS 1.2 NM SSW OF THE RP. IT IS SECURED AND CONTAINS A RECEIVING/CHECKOUT BUILDING PUG, TWO MISSILE STORAGE BUILDINGS, AND TWO PROBABLE FUZE/WARHEAD STORAGE BUILDINGS.

25X1

POL FACILITIES -- THERE ARE TWO POL STORAGE AREAS (A AND B), AN

25X1

TOP SECRET RUFF

25X1
25X1



16

KH-9 MISSION 1207

SOVIET UNION
AIR BASE FACILITIES

AIRCRAFT FUELING AREA, AND MISCELLANEOUS STORAGE FACILITIES. POL STORAGE AREA A IS 1,600 FEET SOUTH OF THE RP AND CONTAINS POL TANKS IN EXCAVATIONS AND BELOW GROUND AND SIX SUPPORT BUILDINGS. POL STORAGE AREA B IS 2,800 FEET SSW OF THE RP AND CONTAINS POL TANKS IN EXCAVATIONS. THE AIRCRAFT FUELING AREA IS NEXT TO THE MAIN TAXIWAY 930 FEET SSW OF THE RP AND CONTAINS POL TANKS IN EXCAVATIONS, AN ADMINISTRATION BUILDING, AND TWO SUPPORT BUILDINGS.

AW RADAR FACILITIES -- TWO SEPARATELY TARGETED AW SITES ARE IN THE VICINITY OF THE AIRFIELD. CHIRCHIK AIR DEFENSE HQ RADAR FACILITY [REDACTED] IS 2,000 FEET SE OF THE RP. CHIRCHIK AIR WARNING RADAR FACILITY [REDACTED] IS 3.2 NM SW OF THE RP.

25X1
25X1

NAVIGATION AIDS -- THE FIELD IS EQUIPPED WITH GCA, INNER AND OUTER MARKER BEACONS, AND APPROACH LIGHTS.

DEFENSES -- NINE SA-2 SITES, A DUMMY SA-2 SITE, AND A SAM SUPPORT FACILITY ARE WITHIN 30 NM OF THE AIRBASE.

A SECURED STORAGE AREA, 2,600 FEET SOUTH OF THE RP, CONTAINS TWO VEHICLE STORAGE BUILDINGS, AN EQUIPMENT STORAGE BUILDING, A STORAGE BUILDING PUG, AND TWO SUPPORT BUILDINGS. [REDACTED] 20 SA-2 OXIDIZER TRANSPORTERS HAVE BEEN PARKED IN THIS AREA.

25X1
25X1

AIR ORDER OF BATTLE:

- | | |
|------------|---------------------|
| [REDACTED] | |
| 14 BEAGLE | 3 CAB (2 W/O WINGS) |
| 66 FRESCO | 1 CLOD |
| 9 MIDGET | 3 COLT |
| 3 CAMP | 4 HIP C |
| 1 COKE | |

25X1



25X1

EVENSK AIRFIELD

61-55-15N 159-13-15E



25X1

STATUS: OPERATIONAL

PHYSICAL DESCRIPTION:
ON THE WEST EDGE OF EVENSK.
UPDATED DESCRIPTION. THE AIRFIELD CONSISTS OF THE FOLLOWING FLIGHT OPERATIONS AND SUPPORT FACILITIES.

TOP SECRET RUFF



25X1



TOP SECRET RUFF



25X1
25X1

16

SOVIET UNION
AIR BASE FACILITIES

KH-9 MISSION 1207

RUNWAYS -- THE AIRFIELD HAS A 5,000- X 200-FOOT NNE/SSW SERVICEABLE GRADED-EARTH RUNWAY.

PARKING FACILITIES -- THE FIELD HAS A GRADED-EARTH PARKING AREA.

REFERENCE POINT (RP) -- THE RP IS THE CENTER OF THE RUNWAY.

SUPPORT FACILITIES -- AN AREA EAST OF THE RP CONTAINS AN OPERATIONS BUILDING AND THREE OTHER BUILDINGS.

POL FACILITIES -- AN AREA WEST OF THE RP CONTAINS ABOVEGROUND POL STORAGE.

NAVIGATION AIDS -- THE AIRFIELD HAS APPROACH LIGHTS, THRESHOLD LIGHTS, AND RUNWAY LIGHTS.

TGT DIAM -- 5,000 FT. ELEV -- 20 FT.

AIR ORDER OF BATTLE:



4 COLT

1 HOUND

25X1
25X1



KANT AIRFIELD

42-51-12N 074-50-49E



25X1

STATUS: OPERATIONAL

PHYSICAL DESCRIPTION:

2 NM SOUTH OF KANT.

UPDATED DESCRIPTION. THE AIRFIELD CONSISTS OF THE FOLLOWING FLIGHT OPERATIONS AND SUPPORT FACILITIES.

RUNWAYS -- THE AIRFIELD HAS A 8,840- X 195-FOOT WNW/ESE SERVICEABLE BLACKTOP RUNWAY, A PARALLEL 9,960- X 405-FOOT SERVICEABLE GRADED-EARTH RUNWAY, AND A 6,670- X 500-FOOT ENE/WSW SERVICEABLE GRADED-EARTH RUNWAY.

PARKING FACILITIES -- A PARALLEL TAXIWAY, TWO END-CONNECTING LINKS, TWO CROSSOVER LINKS, TWO MAINTENANCE APRONS, AND A PARALLEL PARKING APRON SERVE THE MAIN RUNWAY. A GRADED-EARTH PARKING APRON IS IMMEDIATELY WEST OF THE INTERSECTION OF THE TWO GRADED-EARTH RUNWAYS.

REFERENCE POINT (RP) -- THE RP IS THE CENTER OF THE BLACKTOP

136



25X1

TOP SECRET RUFF

[REDACTED]

TOP SECRET RUFF [REDACTED]

25X1
25X1

16

KH-9 MISSION 1207

SOVIET UNION
AIR BASE FACILITIES

RUNWAY.

SUPPORT FACILITIES -- THE AREA NORTH OF THE MAIN RUNWAY CONTAINS AN OPERATIONS BUILDING WITH CONTROL TOWER, TWO MAINTENANCE HANGARS, A MOTOR POOL, AND APPROXIMATELY TWENTY SUPPORT BUILDINGS.

POL FACILITIES -- A POL FACILITY WITH FOUR PUG TANKS AND 89 HORIZONTAL TANKS IN REVETMENTS IS 3,600 FEET NORTH OF THE RP. EIGHT ADDITIONAL TANKS ARE ADJACENT TO THE WNW END OF THE PARALLEL PARKING APRON.

AW RADAR FACILITIES -- THE KANT AW RADAR FACILITY [REDACTED] IS 4,000 FEET NW OF THE RP.

25X1
25X1

NAVIGATION AIDS -- THE FIELD IS EQUIPPED WITH ILS AND GCA.

AIR ORDER OF BATTLE:

[REDACTED]
55 FRESCO
20 FAGOT

48 MAYA

25X1

[REDACTED]

25X1

KIPELOVO AIRFIELD

59-11-25N 039-07-25E

[REDACTED]

25X1

STATUS:OPERATIONAL

AIR ORDER OF BATTLE:

[REDACTED]
26 BEAR

25X1

[REDACTED]

25X1

MINSK/MACHULISHCHE AIRFIELD

53-46-26N 027-34-42E

[REDACTED]

25X1

STATUS:OPERATIONAL

REMARKS:

CONSTRUCTION CONTINUED ON THE PREVIOUSLY REPORTED LONG CONCRETE ARCH-ROOFED BUILDING.

AIR ORDER OF BATTLE:

[REDACTED]

25X1
25X1

[REDACTED]

25X1
25X1

TOP SECRET RUFF

16

SOVIET UNION
AIR BASE FACILITIES

KH-9 MISSION 1207

35 BLINDER
20 FISHPOT
1 COOKPOT
1 CAT/CUB

2 CAMP
1 COKE
1 CRATE
2 PROB HOUND

25X1

MIRGOROD AIRFIELD

49-55-52N 033-38-35E

25X1

STATUS:OPERATIONAL

AIR ORDER OF BATTLE:

34 BADGER

1 CLOD

25X1

25X1

NIKOLAYEVKA AIRFIELD

43-05-02N 133-11-47E

25X1

STATUS:OPERATIONAL

AIR ORDER OF BATTLE:

8 BEAGLE
22 MAY

24 MAIL
2 COLT

25X1

ASSOCIATED OBJECTS:

77 LA-17 TYPE-B DRONE CRATE

25X1

25X1

NOVONEZHINO AIRFIELD

43-13-03N 132-34-53E

25X1

STATUS:OPERATIONAL

REMARKS:

CONSTRUCTION WAS CONTINUING ON THE LOOP TAXIWAY. THE
CONSTRUCTION ACTIVITY NORTH OF THE AIRFIELD WAS STILL
CONTINUING.

25X1

[Redacted]

TOP SECRET RUFF

[Redacted]

25X1
25X1

16

KH-9 MISSION 1207

SOVIET UNION
AIR BASE FACILITIES

AIR ORDER OF BATTLE:

[Redacted]

11 HOOK
6 HIP C

35 HORMONE
2 HOUND

25X1

[Redacted]

25X1

NOVOSIBIRSK/TOLMACHEVO AIRFIELD

55-00-46N 082-38-54E

[Redacted]

25X1

STATUS: OPERATIONAL

REMARKS:

CONSTRUCTION WAS CONTINUING ON THE NEW MAINTENANCE HANGAR.

AIR ORDER OF BATTLE:

[Redacted]

5 BEAGLE/MASCOT
4 FIDDLER
2 FLAGON
18 FISHPOT
1 FRESCO/MIDGET
10 CAMEL
4 COOT
3 CAMP

1 CUB
3 COKE/CURL
5 CRATE
2 CAB
3 COLT
3 CREEK
17 HOUND

25X1

[Redacted]

25X1

PALANA AIRFIELD

59-04-50N 159-52-10E

[Redacted]

25X1

STATUS: OPERATIONAL

PHYSICAL DESCRIPTION:

3 NM SW OF PALANA.

UPDATED DESCRIPTION. THE AIRFIELD CONSISTS OF THE FOLLOWING FLIGHT OPERATIONS AND SUPPORT FACILITIES.

RUNWAYS -- THE AIRFIELD HAS A 4,100- X 120-FOOT WNW/ESE SERVICEABLE PROBABLY GRADED-EARTH RUNWAY.

PARKING FACILITIES -- THE FACILITIES CONSIST OF ONE TAXIWAY AND ONE PARKING AREA.

REFERENCE POINT (RP) -- THE RP IS THE CENTER OF THE RUNWAY.

[Redacted]

25X1

[Redacted]

TOP SECRET RUFF

[Redacted]

25X1
25X1

16

KH-9 MISSION 1207

SOVIET UNION
AIR BASE FACILITIES

SUPPORT FACILITIES -- AN AREA SE OF THE RP CONTAINS A SMALL CIVIL AIR TERMINAL WITH A CONTROL TOWER AND THREE SMALL STRUCTURES.

POL FACILITIES -- AN UNSECURED AREA SE OF THE RP CONTAINS ABOVE GROUND POL STORAGE.

NAVIGATION AIDS -- THE AIRFIELD HAS RUNWAY EDGE LIGHTS.

TGT DIAM -- 4,100 FT. ELEV -- 40 FT.

AIR ORDER OF BATTLE:

[Redacted]

1 CAB
1 COLT

1 POSS HARE

25X1

[Redacted]

25X1

PETROPAVLOVSK/YELIZOVO AIRFIELD

53-09-45N 158-26-52E

[Redacted]

25X1

STATUS: OPERATIONAL

AIR ORDER OF BATTLE:

[Redacted]

11 BADGER
2 FIREBAR
2 CUB
1 COOT
2 CODLING
1 CRATE

1 POSS COKE
6 CAB
2 COLT
15 HOUND
7 HORMONE
11 MAIL

25X1

[Redacted]

25X1

POLTAVA AIRFIELD

49-37-38N 034-29-17E

[Redacted]

25X1

STATUS: OPERATIONAL

REMARKS:

THE AIRCRAFT REVETMENTS UNDER CONSTRUCTION IN THE DISPERSAL AREA WERE COMPLETE.

AIR ORDER OF BATTLE:

[Redacted]

52 BADGER

1 CRATE

25X1

140

[Redacted]


25X1

TOP SECRET RUFF

25X1

TOP SECRET RUFF

25X1



16

KH-9 MISSION 1207

SOVIET UNION
AIR BASE FACILITIES

ASSOCIATED OBJECTS:



25X1

6 PROB AS-6 CRATE

6 PROB KELT CRATE



25X1

RIGA AIRFIELD WEST


56-55-38N 023-58-15E



25X1

STATUS:OPERATIONAL

AIR ORDER OF BATTLE:



25X11

6 BEAGLE (1 W/WINGTIP PODS)



ASSOCIATED OBJECTS:



25X1

-- ON STATIC DISPLAY AT MECHANICS SCHOOL

1 BLINDER

1 FRESCO

1 FLOGGER

1 CAT/CUB

3 FIREBAR

1 HOOK

3 FITTER

1 HOUND

5 FISHBED



25X1

SLAVGOROD AIRFIELD SOUTH

52-57-46N 078-39-00E



25X1

STATUS:OPERATIONAL

REMARKS:

THERE WAS A DECREASE OF 26 BEAGLE/MASCOT SINCE MAY 73



25X1



25X1

AIR ORDER OF BATTLE:



25X1

3 BEAGLE/MASCOT



25X1



25X1

[Redacted]

TOP SECRET RUFF

[Redacted]

25X1
25X1

[Redacted]

16

KH-9 MISSION 1207

SOVIET UNION
AIR BASE FACILITIES

SMOLENSK AIRFIELD

54-49-30N 032-01-32E

[Redacted]

25X1

STATUS: OPERATIONAL

AIR ORDER OF BATTLE:

[Redacted]

25X1

24 FARMER	2 CAB
2 POSS FRESCO	4 COLT
3 CAT/CUB	3 MOOSE/MAX
2 COKE	1 HOUND
2 CRATE	

[Redacted]

25X1

STRYY AIRFIELD

49-14-43N 023-47-27E

[Redacted]

25X1

STATUS: OPERATIONAL

REMARKS:

A PROBABLE UNIDENTIFIED COMMAND AND CONTROL FACILITY WAS UNDER CONSTRUCTION IN THE SW AIRCRAFT DISPERSAL PARKING AREA. THIS FACILITY WILL BE REPORTED UNDER A SEPARATE BE NUMBER

[Redacted]

25X1

THE SA-4 FIRING UNIT HAD RETURNED TO THE AIRFIELD AND WAS PARKED ADJACENT TO THE AIR-TO-SURFACE MISSILE SUPPORT FACILITY. SIX LARGE SUPPORT EQUIPMENT REVETMENTS HAVE BEEN CONSTRUCTED ALONG THE LOOP TAXIWAY.

AIR ORDER OF BATTLE:

[Redacted]

25X1

27 BADGER	2 PROB MIDGET
6 FISHPOT	1 CLOD

MISSILE ORDER OF BATTLE:

[Redacted]

25X1

4 PROB AS-6 (IN ASM SPT FAC)	4 SA-4 TEL
1 PROB KELT	3 SA-4 TRANSLOADER

ELECTRONIC ORDER OF BATTLE:

[Redacted]

25X1

1 LONG TRACK	2 PROB PAT HAND
--------------	-----------------

142

[Redacted]

25X1

TOP SECRET RUFF

[Redacted]

TOP SECRET RUFF

[Redacted]

25X1

[Redacted]

25X1

16

KH-9 MISSION 1207

SOVIET UNION
AIR BASE FACILITIES

GROUND FORCE ORDER OF BATTLE:

[Redacted]
7 PROB SA-4 SPT VEHICLE

25X1

ASSOCIATED OBJECTS:

[Redacted]
17 ASM CRATE

25X1

[Redacted]

25X1

TIGIL AIRFIELD

57-45-50N 158-38-30E

[Redacted]

25X1

STATUS: OPERATIONAL

PHYSICAL DESCRIPTION:

2.4 NM NE OF TIGIL.

UPDATED DESCRIPTION. THE AIRFIELD CONSISTS OF THE FOLLOWING
FLIGHT OPERATIONS AND SUPPORT FACILITIES.

RUNWAYS -- THE AIRFIELD HAS A 3,600- X 150-FOOT NE/SW
SERVICEABLE GRADED-EARTH RUNWAY.

PARKING FACILITIES -- THE FACILITIES CONSIST OF ONE SMALL
PARKING AREA.

REFERENCE POINT (RP) -- THE RP IS THE CENTER OF THE RUNWAY.

SUPPORT FACILITIES -- AN AREA SW OF THE RP CONTAINS A SMALL
OPERATIONS BUILDING AND TWO OTHER STRUCTURES.

POL FACILITIES -- AN UNSECURED AREA SW OF THE RP CONTAINS
ABOVE GROUND POL STORAGE.

NAVIGATION AIDS -- THE AIRFIELD HAS RUNWAY EDGE LIGHTS.

TGT DIAM -- 3,600 FT. ELEV -- 400 FT.

AIR ORDER OF BATTLE:

[Redacted]
1 COLT

25X1

[Redacted]

25X1

[Redacted]

25X1



TOP SECRET RUFF



25X1
25X1

16

KH-9 MISSION 1207

SOVIET UNION
AIR BASE FACILITIES

YEREVAN/PARAKAR AIRFIELD

40-08-54N 044-24-04E



25X1

STATUS: OPERATIONAL

PHYSICAL DESCRIPTION:

5 NM WEST OF YEREVAN.

UPDATED DESCRIPTION. THIS AIRFIELD CONSISTS OF THE FOLLOWING FLIGHT OPERATIONS AND SUPPORT FACILITIES.

RUNWAYS -- THE AIRFIELD HAS A 10,075-X 190-FOOT E/W SERVICEABLE ASPHALT RUNWAY.

PARKING FACILITIES -- FACILITIES INCLUDE ONE PARALLEL TAXIWAY, TWO END-CONNECTING LINKS, A CROSSOVER LINK, AND AN AIRCRAFT PARKING APRON.


REFERENCE POINT (RP) -- THE RP IS THE CENTER OF THE RUNWAY.

SUPPORT FACILITIES -- THE AIRFIELD SUPPORT AREA IS JUST NORTH OF THE RP. IT CONSISTS OF AN AIR TERMINAL, 18 SUPPORT BUILDINGS, AND SIX VEHICLE STORAGE BUILDINGS.

POL FACILITIES -- A FENCE-SECURED POL STORAGE AREA CONTAINING TWO VERTICAL POL TANKS, 12 HORIZONTAL POL TANKS, AND THREE SUPPORT BUILDINGS IS AT THE EASTERN END OF THE SUPPORT AREA.

NAVIGATION AIDS -- THE FIELD HAS GCA, ILS, AND INNER MARKER BEACONS.

AIR ORDER OF BATTLE:



2 CRUSTY (1 MINUS TAIL SECTION)

5 COOT
2 CODLING

25X1



25X1

ZHITOMIR/SKOMOROKHI AIRFIELD


50-09-33N 028-44-19E



25X1

STATUS: OPERATIONAL

AIR ORDER OF BATTLE:



36 BLINDER

1 CRATE

25X1

144



25X1

TOP SECRET RUFF

TOP SECRET RUFF

25X1

25X1



16

KH-9 MISSION 1207

SOVIET UNION
AIR BASE FACILITIES

24 PROB FISHPOT

4 CAB

MISSILE ORDER OF BATTLE:



25X1

5 PROB KITCHEN

ASSOCIATED OBJECTS:



25X1

6 PROB ASM CRATE



25X1

OTHER RESULTS-NO APPARENT CHANGE

MUROM AIRFIELD

55-26-31N 042-18-47E



25X1

STATUS:OPERATIONAL

AIR ORDER OF BATTLE:



25X1

SARATOV AIRFIELD WEST

51-32-29N 045-50-54E



25X1

STATUS:OPERATIONAL

AIR ORDER OF BATTLE:



25X1



25X1



25X1

SAVOSTLEYKA AIR WARNING RADAR FACILITY

55-27-10N 042-21-20E



25X1

STATUS:OCCUPIED

ELECTRONIC ORDER OF BATTLE:



25X1

145



25X1

TOP SECRET RUFF

Page Denied

[Redacted]

TOP SECRET RUFF

[Redacted]

25X1

25X1

16

KH-9 MISSION 1207

SOVIET UNION
NAVAL BASE FACILITIES

SIGNIFICANT RESULTS

MAGADAN SUB BASE AND SHIP REPAIR YARD

59-32-18N 150-46-34E

[Redacted]

25X1

STATUS: OPERATIONAL

REMARKS:

THE STATUS OF THE PREVIOUSLY REPORTED EXCAVATION SITE COULD NOT BE DETERMINED DUE TO SNOW COVER.

NAVAL ORDER OF BATTLE:

[Redacted]
9 MEDIUM SS
1 OSS
1 DON AS

2 T-43 AG
1 T-43 MSF
23 MISCELLANEOUS VESSEL

25X1

[Redacted]

25X1

PETROPAVLOVSK NAVAL MISSILE STORAGE

52-56-36N 158-22-39E

[Redacted]

25X1

STATUS: OPERATIONAL

REMARKS:

ALL ARCH-ROOFED AIRFRAME STORAGE BUILDINGS APPEAR TO BE COMPLETE. HEAVY SNOW COVER ON BUILDINGS, VEHICLES, AND SHIPPING CRATES PRECLUDED A DETAILED READOUT. ALL ROADS WITHIN THE COMPLEX WERE PLOWED AND SERVICEABLE.

MISSILE ORDER OF BATTLE:

[Redacted]
4 PROB SS-N-6 TRANSPORTER
1 POSS SS-N-5 TRANSPORTER

5 PROB SS-N-3 TRANSPORTER
7 PROB CANISTER TRANSPORTER

25X1

GROUND FORCE ORDER OF BATTLE:

[Redacted]
20 PROB TRUCK TRACTOR
6 VAN TRUCK
17 TRUCK

2 TRUCK-MOUNTED CRANE
11 FUEL TRAILER
42 VEHICLE/PIECE OF EQUIP

25X1

ASSOCIATED OBJECTS:

[Redacted]
10 SS-N-6 CANISTER
6 SS-N-9 CRATE
7 POSS SS-N-9 CRATE

2 POSS SS-N-3 CANISTER
16 POSS SS-N-2 CRATE
75 SA-N-1 CANISTER (AT

25X1

147

[Redacted]

25X1

TOP SECRET RUFF



TOP SECRET RUFF



25X1
25X1

16

KH-9 MISSION 1207

SOVIET UNION
NAVAL BASE FACILITIES

28 SS-N-3 CRATE
10 PROB SS-N-3 CRATE

LEAST)
8 SHIPPING CRATE



25X1

SEVASTOPOL NAVAL BASE

~~44-36-20N 033-32-03E~~



25X1

STATUS: OPERATIONAL

REMARKS:

BOTH THE MOSKVA AND THE LENINGRAD CHG WERE MOORED IN THE BAY. THE LENINGRAD HAD FIVE HELICOPTER LANDING PADS PAINTED ON THE AFTER DECK. AN ADDITIONAL GRISHA PCEP, WITH ITS SA-N-4 LAUNCHER REPLACED BY A 57MM GUN, WAS OBSERVED AT SEA WEST OF THE BASE.

NAVAL ORDER OF BATTLE:

- AT NAVAL BASE

25X1

- | | |
|-------------------------|------------------------|
| 1 W SSG (TWIN CYLINDER) | 1 OSKOL AR |
| 6 W SS | 1 NIKOLAY ZUBOV AGOR |
| 2 OSS | 1 MOMA AGI |
| 2 KASHIN DLG | 1 MIRNYY AGI |
| 1 MOD KOTLIN DD | 1 SAMARA AGS |
| 1 MIRKA II DE | 1 KAMENKA AGS |
| 2 POLNOCHNY LSM | 1 KOMMUNA ARSD |
| 1 VYDRA LCU | 1 NEPTUN ALBD |
| 2 VANYA MSC | 1 LUZA AOS |
| 1 KRONSHADT HULL | 1 PEVEK AO |
| 1 ALESHA AG | 1 YGTN |
| 2 SEKSTAN ADG | 3 ARD (T) (1 WITH POSS |
| 1 ANGARA AG | SUBMERSIBLE) |
| 1 AMUR AR | |

-- IN BAY

25X1

- | | |
|-----------------|-------------|
| 2 MOSKVA CHG | 1 SKORYY DD |
| 1 SVERDLOV CLCP | 1 RIGA DE |

- AT PANAITOVA BAY

25X1

- | | |
|--------------|-------------------|
| 1 KARA CLGMP | 1 MOD KOTLIN DD |
| 2 KYNDA CLGM | 1 VYTEGRALES SSES |
| 5 KASHIN DLG | 1 LARGE FFT |
| 2 KOTLIN DDG | |

-- AT KILENBALOCHNAYA

25X1

- | | |
|---------------|-----------------|
| 2 W SS | 1 ALLIGATOR LST |
| 1 KILDIN DDGM | 1 POLNOCHNY LSM |



25X1

TOP SECRET RUFF

[Redacted]

TOP SECRET RUFF

[Redacted]

25X1
25X1

[Redacted]

16

SOVIET UNION
NAVAL BASE FACILITIES

KH-9 MISSION 1207

- | | |
|----------------------------------|--------------|
| 1 MOD KOTLIN DD | 3 YURKA MSF |
| 1 SKORYY DD | 1 VANYA MSC |
| 2 PETYA II DE | 1 T-43 AG |
| 1 PETYA I DE (WITH TUBE FORWARD) | 2 ANGARA AG |
| 1 NANUCHKA PGGP | 1 MIRNYY AGI |
| | 1 DUNA YR |

[Redacted] -- AT NAVAL MINE + TORPEDO STOR UG

25X1

- | | |
|--------------------------------|------------------------------|
| 1 SVERDLOV CL | 1 ARD (T) |
| 2 POLNOCHNY LSM (1 ACROSS BAY) | 1 EAG KIROV (BEING SCRAPPED) |
| 1 LIBAU AGFL | |

[Redacted] ACROSS BAY

25X1

- | | |
|-----------------|------------|
| 4 NANUCHKA PGGP | 2 LAMA AEM |
|-----------------|------------|

[Redacted] -- AT COMPLEX
200 MISCELLANEOUS VESSEL

25X1

[Redacted] -- AT SEA

25X1

- | | |
|-------------------------------------|--|
| 1 W SS | 1 T-43 MSF |
| 1 GRISHA PCEP (WITH 57MM MOUNT FWD) | 1 BORIS CHILIKIN AOR |
| 1 POTI PCE | 1 T-58 ASR |
| 2 SO-1 PCS | 1 T-43 AGSC |
| 1 TURRYA PCH | 1 PRIMORYE AGI |
| 1 ALLIGATOR LST | 1 VYTEGRALES SSVRS (WITH KA-25 ON STERN) |

[Redacted]

25X1

[Redacted]

25X1

25X1
25X1
25X1

[Redacted]

TOP SECRET RUFF

[Redacted]

16

KH-9 MISSION 1207

SOVIET UNION
GROUND FORCE FACILITIES

SIGNIFICANT RESULTS

ATKA AMMUNITION STORAGE

60-54-//N 151-48-//E

[Redacted]

25X1

STATUS:OCCUPIED

PHYSICAL DESCRIPTION:

6 NM NORTH OF ATKA.

UPDATED DESCRIPTION. THIS FACILITY IS USED TO STORE EXPLOSIVES USED IN LOCAL MINING OPERATIONS. THE DOUBLE-SECURED FACILITY CONTAINS 12 UNREVIEWED STORAGE BUILDINGS AND FOUR SMALL STRUCTURES.

TGT DIAM -- 1,000 FT. ELEV -- 3,000 FT.

[Redacted]

25X1

CHIRCHIK ARMY BKS A SCH AL 1

41-30-50N 069-37-20E

[Redacted]

25X1

STATUS:OCCUPIED

GROUND FORCE ORDER OF BATTLE:

16 CARGO TRUCK

17 TRUCK

18 VAN TRUCK

2 VEHICLE/PIECE OF EQUIP

[Redacted]

[Redacted]

25X1

25X1

CHIRCHIK ARMY BKS AZATBASH AL 3

41-31-50N 069-38-40E

[Redacted]

25X1

STATUS:OCCUPIED

GROUND FORCE ORDER OF BATTLE:

23 CARGO TRUCK

15 VEHICLE/PIECE OF EQUIP

2 VAN TRUCK

1 TRUCK-MOUNTED CRANE

[Redacted]

[Redacted]

25X1

25X1

[Redacted]

25X1

[REDACTED]

TOP SECRET RUFF

[REDACTED]

25X1

[REDACTED]

25X1

16

KH-9 MISSION 1207

SOVIET UNION
GROUND FORCE FACILITIES

DEBIN EXPLOSIVES STORAGE

62-21-//N 151-07-//E

[REDACTED]

25X1

STATUS:OCCUPIED

PHYSICAL DESCRIPTION:

11.5 NM EAST OF DEBIN.

UPDATED DESCRIPTION. THIS FACILITY FUNCTIONS AS A SUPPLY POINT FOR EXPLOSIVES USED IN LOCAL MINING OPERATIONS. THE DOUBLE SECURED FACILITY CONTAINS TEN REVETTED BUILDINGS.

TGT DIAM -- 2,000 FT. ELEV -- 1,400 FT.

[REDACTED]

25X1

DILIZHAN ARMY BARRACKS AL 1

40-44-55N 044-52-00E

[REDACTED]

25X1

STATUS:OCCUPIED

PHYSICAL DESCRIPTION:

ON THE NORTH EDGE OF DILIZHAN.

UPDATED DESCRIPTION. THE PARTIALLY WALL- AND PARTIALLY FENCE-SECURED FACILITY CONSISTS OF A BARRACKS/ADMINISTRATION AREA AND A VEHICLE PARK.

THE BARRACKS/ADMINISTRATION AREA CONTAINS THREE MULTISTORY BARRACKS, THREE SINGLE-STORY BARRACKS, AN ADMINISTRATION BUILDING, TEN DEPENDENTS QUARTERS, A DOUBLE-DEPTH VEHICLE STORAGE BUILDING, FOUR REVETTED STORAGE BUILDINGS, 21 SUPPORT BUILDINGS, A REVETTED POL STORAGE AREA, A SMALL-ARMS FIRING RANGE, AND A DUAL-LANE TYPE-A OBSTACLE COURSE.

THE VEHICLE PARK IS SEPARATELY SECURED AND IS IMMEDIATELY SE OF AND ADJACENT TO THE BARRACKS/ADMINISTRATION AREA. IT CONSISTS OF FIVE DOUBLE-DEPTH VEHICLE STORAGE BUILDINGS AND SIX SUPPORT BUILDINGS.

THE INSTALLATION CONTAINED AN UNIDENTIFIED UNIT.

GROUND FORCE ORDER OF BATTLE:

[REDACTED]

18 FA PIECE
18 TRUCK

1 TRAILER
1 VEHICLE

25X1

151

TOP SECRET RUFF

[REDACTED]

25X1

[Redacted]

TOP SECRET RUFF

[Redacted]

25X1
25X1

KH-9 MISSION 1207

16

SOVIET UNION
GROUND FORCE FACILITIES

ASSOCIATED OBJECTS:

6 OBJECT

[Redacted]

25X1
25X1

DZHULFA ARMY BKS N AL 1

38-57-45N 045-37-25E

[Redacted]

25X1

STATUS: OCCUPIED

PHYSICAL DESCRIPTION:

ON THE NORTH EDGE OF DZHULFA.

UPDATED DESCRIPTION. THE WALL-SECURED INSTALLATION CONSISTS OF A BARRACKS/ADMINISTRATION AREA, A VEHICLE PARK, A VEHICLE MAINTENANCE AREA, AN AMMUNITION STORAGE AREA, A POL STORAGE AREA, AND A TRAINING AREA.

THE BARRACKS/ADMINISTRATION AREA CONTAINS NINE SINGLE-STORY BARRACKS, AN ADMINISTRATION BUILDING, FOUR SINGLE-DEPTH VEHICLE STORAGE BUILDINGS, 14 SUPPORT BUILDINGS, A DUAL-LANE MOTORIZED RIFLE OBSTACLE COURSE AND A MOUNTAIN TRAINING AREA.

THE VEHICLE PARK, IN THE NORTH-CENTRAL PORTION OF THE BARRACKS/ADMINISTRATION AREA, CONTAINS TWO DOUBLE-DEPTH VEHICLE STORAGE SHEDS.

THE VEHICLE MAINTENANCE AREA IS EAST OF AND ADJACENT TO THE VEHICLE PARK. IT CONTAINS TWO VEHICLE MAINTENANCE BUILDINGS, A DOUBLE-DEPTH VEHICLE STORAGE SHED, AND FOUR SUPPORT BUILDINGS.

THE AMMUNITION STORAGE AREA IS 150 FEET EAST OF THE VEHICLE MAINTENANCE AREA AND IS FENCE SECURED. IT CONSISTS OF A REVETTED STORAGE BUILDING, SIX BUNKERS, AND A REVETMENT.

A POL STORAGE AREA CONTAINING FOUR BUNKERS IS WEST OF AND ADJACENT TO THE VEHICLE PARK.

THE TRAINING AREA, 0.4 NM NNE OF THE BARRACKS/ADMINISTRATION AREA, CONSISTS OF AN AUTOMATIC-WEAPONS FIRING RANGE, THREE SUPPORT BUILDINGS, AND NUMEROUS PERSONNEL TRENCHES AND VEHICLE REVETMENTS. THIS TRAINING AREA IS PROBABLY ALSO USED BY DZHULFA ARMY BKS E AL 2 [Redacted] 0.4 NM TO THE SOUTH.

25X1

THE BARRACKS AREA CONTAINED ELEMENTS INDICATING THE PRESENCE OF A MOTORIZED RIFLE UNIT OF UNDETERMINED ECHELON STRENGTH.

[Redacted]

25X1

25X1
25X1
25X1

TOP SECRET RUFF

[Redacted]

16

KH-9 MISSION 1207

SOVIET UNION
GROUND FORCE FACILITIES

GROUND FORCE ORDER OF BATTLE:

[Redacted] - VEH MAINTENANCE AREA

4 PROB TANK/ASSAULT GUN 13 VEHICLE/PIECE OF EQUIP
3 TRUCK

25X1

[Redacted] - VEHICLE PARK

6 FA PIECE 6 PROB ZPU-4
18 PROB 120MM MORTAR 11 TRUCK

25X1

[Redacted]

25X1

ECHMIADZIN ARMY BARRACKS CENTRAL AL 5

40-10-10N 044-17-40E

[Redacted]

25X1

STATUS:OCCUPIED

PHYSICAL DESCRIPTION:

IN THE CENTRAL PORTION OF ECHMIADZIN.

UPDATED DESCRIPTION. THIS WALL-SECURED INSTALLATION CONSISTS OF A BARRACKS/ADMINISTRATION AREA AND A VEHICLE PARK. THE BARRACKS/ADMINISTRATION AREA CONTAINS TWO SINGLE-STORY BARRACKS, AN ADMINISTRATION BUILDING, ONE DOUBLE-DEPTH AND THREE SINGLE-DEPTH VEHICLE STORAGE SHEDS, NINE SUPPORT BUILDINGS, AND A PARADE GROUND/ATHLETIC FIELD. THE VEHICLE PARK IS IN THE CENTER OF THE BARRACKS/ADMINISTRATION AREA AND IT CONTAINS A DOUBLE-DEPTH VEHICLE STORAGE BUILDING AND A SUPPORT BUILDING. THIS INSTALLATION CONTAINS ELEMENTS INDICATING THE PRESENCE OF AN ANTI-AIRCRAFT ARTILLERY UNIT OF UNDETERMINED ECHELON STRENGTH.

GROUND FORCE ORDER OF BATTLE:

[Redacted] - IN VEH PARK

12 AAA PIECE 10 VEHICLE/PIECE OF EQUIP
2 TRUCK

25X1

[Redacted]

25X1

KIROVAKAN ARMY BARRACKS SOUTH AL 3

40-48-26N 044-28-58E

[Redacted]

25X1

STATUS:OCCUPIED

GROUND FORCE ORDER OF BATTLE:

[Redacted]
2 POSS BTR-152
24 FA PIECE

1 UAZ-69
10 TRAILER

25X1

153

[Redacted]

25X1

TOP SECRET RUFF

25X1

TOP SECRET RUFF

25X1



16

KH-9 MISSION 1207

SOVIET UNION
GROUND FORCE FACILITIES

16 MAZ-537
2 PROB AT-S
36 TRUCK

1 SEDAN
19 VEHICLE



25X1

KIROVAKAN ARMY BKS SE AL 2

40-48-02N 044-29-55E



25X1

STATUS:OCCUPIED

PHYSICAL DESCRIPTION:

IN THE SE SECTOR OF KIROVAKAN.

UPDATED DESCRIPTION. THIS WALL-SECURED INSTALLATION CONSISTS OF A BARRACKS/ADMINISTRATION AREA AND A VEHICLE PARK.

THE BARRACKS/ADMINISTRATION AREA CONSISTS OF THREE SINGLE-STORY BARRACKS, AN ADMINISTRATION BUILDING, TWO DOUBLE-DEPTH AND THREE SINGLE DEPTH VEHICLE STORAGE BUILDINGS, 19 SUPPORT BUILDINGS, AND A SINGLE-LANE TYPE-A OBSTACLE COURSE.

THE VEHICLE PARK IS WEST OF AND ADJACENT TO THE BARRACKS/ADMINISTRATION AREA. IT CONSISTS OF SIX DOUBLE-DEPTH VEHICLE STORAGE BUILDINGS, A VEHICLE MAINTENANCE BUILDING (ATTACHED TO VEHICLE STORAGE BUILDING), SIX SUPPORT BUILDINGS, AND AN AAA TRAINING SITE.

THIS INSTALLATION CONTAINS ELEMENTS INDICATING THE PRESENCE OF AN ANTI-AIRCRAFT ARTILLERY UNIT OF UNDETERMINED ECHELON STRENGTH.

GROUND FORCE ORDER OF BATTLE:



-- IN TNG SITE

25X1

6 AAA PIECE
1 PUAZO

1 FIRE CAN



21 TRUCK

1 VEHICLE

25X1



25X1



25X1



TOP SECRET RUFF



25X1



25X1

16

KH-9 MISSION 1207

SOVIET UNION
GROUND FORCE FACILITIES

KIZYL ARVAT ARMY BKS SE AL 4

38-57-50N 056-17-00E



25X1

STATUS: OCCUPIED

PHYSICAL DESCRIPTION:

ON THE SE EDGE OF KIZYL ARVAT AND 45 NM NORTH OF THE USSR-IRAN BORDER.

UPDATED DESCRIPTION. THE BARRACKS CONSISTS OF TWO BARRACKS AREAS AND FOUR VEHICLE PARKS.

THE NORTH BARRACKS IS ON THE SE EDGE OF KIZYL ARVAT AND IS PARTIALLY WALL SECURED. IT CONTAINS NINE SINGLE-STORY BARRACKS, 17 SUPPORT BUILDINGS, A MESSHALL, AND A PUG STORAGE BUILDING. TRAINING FACILITIES INCLUDE TWO EXERCISE AREAS, A DRILL AREA, A BASKETBALL COURT, AND AN OUTDOOR THEATER. A SECOND WALL-SECURED BARRACKS AREA IS 1 NM SOUTH. IT CONTAINS FOUR SINGLE-STORY BARRACKS, 15 SUPPORT BUILDINGS, ONE PUG STORAGE BUILDING, AND A STEAMPLANT. TRAINING FACILITIES INCLUDE AN EXERCISE AREA, AN ATHLETIC FIELD, AND A SWIMMING POOL.

VEHICLE PARK A IS NORTH OF THE NORTH BARRACKS AREA AND IS PARTIALLY WALL SECURED. IT CONTAINS TWO SINGLE-DEPTH VEHICLE STORAGE BUILDINGS (ONE 16-BAY), FIVE SUPPORT BUILDINGS, AND TWO PUG STORAGE BUILDINGS. VEHICLE PARK B IS ON THE SE EDGE OF THE NORTH BARRACKS AND IS SEPARATELY WALL SECURED. IT CONTAINS FOUR SINGLE-DEPTH VEHICLE STORAGE BUILDINGS AND TEN SUPPORT BUILDINGS.

VEHICLE PARK C IS AN OPEN STORAGE AREA WITHIN THE SECURITY WALL OF THE SOUTH BARRACKS AREA. VEHICLE PARK D IS SW OF THE SOUTH BARRACKS AREA AND IS WALL SECURED. IT CONTAINS A SINGLE-DEPTH VEHICLE STORAGE BUILDING, A SINGLE-STORY BARRACKS, 13 SUPPORT BUILDINGS, A PUG STORAGE BUILDING, AND AN ATHLETIC FIELD.

REVTMENTS AND TRENCHES ARE IN THE VICINITY. OTHER TRAINING AND SUPPORT FACILITIES IN THE AREA ARE REPORTED UNDER KIZYL ARVAT ARMY BARRACKS AL3/HQMRD



25X1

GROUND FORCE ORDER OF BATTLE:

- VEHICLE PARK A
5 CARGO TRUCK

25X1

VEHICLE PARK B

25X1

3 BAT/BAT M 31 VEHICLE
11 CARGO TRUCK

TOP SECRET RUFF



25X1

25X1
25X1
25X1

TOP SECRET RUFF

[REDACTED]

16

KH-9 MISSION 1207

SOVIET UNION
GROUND FORCE FACILITIES

[REDACTED] -- VEHICLE PARK C

25X1

17 57MM AA GUN S-60

4 VAN TRUCK

4 BRDM RKH

27 CARGO TRUCK

15 ARS-14

10 VEHICLE

4 ARS-12

20 VAN TRAILER

2 TMS-65

[REDACTED] -- VEHICLE PARK D

25X1

6 CARGO TRUCK

3 VEHICLE

[REDACTED]

25X1

LENINGRAD ARMY BKS SERTOLOVO N AL 18

60-09-50N 030-13-20E

25X1

STATUS:OCCUPIED

REMARKS:

THE PREVIOUSLY REPORTED OBSTACLE COURSE IS A TYPE B.

GROUND FORCE ORDER OF BATTLE:

[REDACTED]

25X1

LENINGRAD HQ U/I GDS TK DIV/AB AL 15

60-06-36N 030-15-47E

25X1

STATUS:OCCUPIED

REMARKS:

THE PREVIOUSLY REPORTED OBSTACLE COURSE IS A TYPE B.

GROUND FORCE ORDER OF BATTLE:

[REDACTED]

4 CARGO TRUCK

8 SINGLE-AXLE CARGO TRLR

10 VAN TRUCK

12 VEHICLE/PIECE OF EQUIP

[REDACTED]

25X1

LEONIDOVO TNG AREA N 1

49-22-00N 142-51-00E

25X1

STATUS:OPERATIONAL

[REDACTED]

25X1

[Redacted]

TOP SECRET RUFF

[Redacted]

25X1

16

KH-9 MISSION 1207

SOVIET UNION
GROUND FORCE FACILITIES

PHYSICAL DESCRIPTION:

5.5 NM NORTH OF LEONIDOVO.

UPDATED DESCRIPTION. THE TRAINING AREA CONTAINS A TANK FIRING RANGE (FIVE TANK LANES, A CENTRAL FIRE CONTROL BUILDING, AND FOUR RANGE CONTROL BUILDINGS), AN APC FIRING RANGE (ONE FIGURE-EIGHT APC LOOP, A CENTRAL FIRE CONTROL BUILDING, AND THREE RANGE CONTROL BUILDINGS), AND A TRACKED-VEHICLE DRIVER-TRAINING COURSE. NO EQUIPMENT WAS PRESENT [Redacted] HOWEVER, THERE WERE TRACKS IN THE SNOW ON THREE OF THE TANK LANES.

25X1

TGT DIAM -- 7,000 FT. ELEV -- 300 FT.

[Redacted]

25X1

LESZAVODSK MRO HQ/BKS E AL 2

45-27-17N 133-25-17E

[Redacted]

25X1

STATUS:OCCUPIED

REMARKS:

THE FRAMEWORK FOR A VEHICLE STORAGE BUILDING WAS BEING CONSTRUCTED IN THE EASTERN PORTION OF THE INSTALLATION. THIS AREA CONTAINS A PROBABLE SIGNAL BATTALION. CONSTRUCTION WAS ALSO EVIDENT IN THE WESTERN PORTION OF THE INSTALLATION.

GROUND FORCE ORDER OF BATTLE:

[Redacted]

25X1

MOZYR ARMY BARRACKS AL 2

52-02-26N 029-11-20E

[Redacted]

25X1

STATUS:OCCUPIED

REMARKS:

THE SCREEN AROUND THE TRAINING SITE REMAINED IN AN UPRIGHT POSITION.

MISSILE ORDER OF BATTLE:

[Redacted]

25X1

[Redacted]

25X1

[Redacted]

TOP SECRET RUFF

[Redacted]

25X1

25X1

16

KH-9 MISSION 1207

SOVIET UNION
GROUND FORCE FACILITIES

[Redacted]

25X1

NAUSHKI ARMY BKS AL 2

50-21-40N 106-10-20E

[Redacted]

25X1

STATUS:OCCUPIED

REMARKS:

ALL OF THE BUILDINGS UNDER CONSTRUCTION IN AUG 73 [Redacted]
HAVE BEEN COMPLETED. EIGHT BUILDING FOUNDATIONS ARE IN THE
AREA.

25X1

GROUND FORCE ORDER OF BATTLE:

[Redacted]

25X1

PEREVL KURDAY AB AL 1/TA 2/HQ MRD

43-18-58N 074-57-25E

[Redacted]

25X1

STATUS:OCCUPIED

REMARKS:

TWO BUILDINGS WERE UNDER CONSTRUCTION IN THE HOUSING/SUPPORT
AREA.

GROUND FORCE ORDER OF BATTLE:

[Redacted]

25X1

SIKACHI ALYAN AMMO STORAGE DA 1

48-44-22N 135-45-12E

[Redacted]

25X1

STATUS:OPERATIONAL

REMARKS:

ONE BARRACKS BUILDING IN THE SUPPORT AREA HAS BEEN RAZED.

GROUND FORCE ORDER OF BATTLE:

[Redacted]

36 TRUCK

9 VEHICLE/PIECE OF EQUIP

25X1

[Redacted]

25X1

[REDACTED]

TOP SECRET RUFF

[REDACTED]

25X1

[REDACTED]

25X1

16

SOVIET UNION
GROUND FORCE FACILITIES

KH-9 MISSION 1207

[REDACTED]

25X1

SPITAK AMMO DPO DA1

40-49-00N 044-15-00E

[REDACTED]

25X1

STATUS:OPERATIONAL

PHYSICAL DESCRIPTION:

1.8 NM SW OF SPITAK.

UPDATED DESCRIPTION. THIS DOUBLY FENCE-SECURED FACILITY
CONSISTS OF TEN REVETTED STORAGE BUILDINGS, SEVEN REVETMENTS,
AND TWO SUPPORT BUILDINGS. A SINGLE-STORY BARRACKS, TWO
SUPPORT BUILDINGS, AND A DOG KENNEL ARE JUST OUTSIDE THE NE
SECURITY FENCE.

GROUND FORCE ORDER OF BATTLE:

[REDACTED]

NONE DISCERNIBLE

25X1

[REDACTED]

25X1

STEPANAVAN TAC SSM BKS SF AL 1

41-00-12N 044-23-12E

[REDACTED]

25X1

STATUS:OCCUPIED

GROUND FORCE ORDER OF BATTLE:

[REDACTED]

8 60-TON TRAILER

2 TRAILER

3 TRUCK

12 VEHICLE/PIECE OF EQUIP

1 PROB TRUCK

25X1

[REDACTED]

25X1

UKMERGE ARMY BARRACKS AL 1

55-14-50N 024-44-50E

[REDACTED]

[REDACTED]

25X1

STATUS:OPERATIONAL

MISSILE ORDER OF BATTLE:

[REDACTED]

1 SS-4 ERECTOR (IN FENCED
AREA)

25X1

[REDACTED]

25X1

[REDACTED]

TOP SECRET RUFF

[REDACTED]

25X1
25X1

KH-9 MISSION 1207

16

SOVIET UNION
GROUND FORCE FACILITIES

[REDACTED]

25X1

YEREVAN ARMY BARRACKS SOVETASHAN AL 4

40-05-30N 044-33-20E

[REDACTED]

25X1

STATUS: OCCUPIED

PHYSICAL DESCRIPTION:

5.4 NM SSE OF YEREVAN.

UPDATED DESCRIPTION. THIS WALL-SECURED INSTALLATION CONSISTS OF A BARRACKS/ADMINISTRATION AREA, A VEHICLE PARK, A STORAGE AREA, AND A TRAINING AREA.

THE BARRACKS/ADMINISTRATION AREA CONSISTS OF TWO MULTISTORY BARRACKS, EIGHT SINGLE-STORY BARRACKS, A T-SHAPED ADMINISTRATION BUILDING, FIVE SINGLE-FAMILY DWELLINGS, 14 SUPPORT BUILDINGS, A PARADE GROUND, AND AN ATHLETIC FIELD.

THE VEHICLE PARK IS AT THE NE EDGE OF THE BARRACKS/ADMINISTRATION AREA. IT CONTAINS ONE TRIPLE-DEPTH, THREE DOUBLE-DEPTH, AND TWO SINGLE-DEPTH VEHICLE STORAGE BUILDINGS (ONE SINGLE-DEPTH AND ONE DOUBLE-DEPTH VEHICLE STORAGE BUILDINGS ARE MINUS ROOFS), THREE SUPPORT BUILDINGS, AND A FUELING POINT.

A STORAGE AREA IS 500 FEET EAST OF THE BARRACKS/ADMINISTRATION AREA. IT IS DOUBLE-SECURED AND CONTAINS SIX STORAGE BUILDINGS (FOUR PARTIALLY REVETTED) AND TWO GUARD TOWERS.

THE TRAINING AREA FOR THIS INSTALLATION IS 0.6 NM NE OF THE BARRACKS/ADMINISTRATION AREA. IT CONSISTS OF A VEHICLE DRIVER-TRAINING COURSE, A TANK/ASSAULT GUN FIRING RANGE WITH FIVE FIRING LANES, SEVEN TARGET RUNS AND A RANGE CONTROL BUILDING, AND AN AUTOMATIC-WEAPONS FIRING RANGE. THE AREA ALSO CONTAINS NINE SUPPORT BUILDINGS, NUMEROUS REVETMENTS, A PISTOL FIRING RANGE, AND A DUAL-LANE MOTORIZED-RIFLE OBSTACLE COURSE.

THIS INSTALLATION CONTAINS ELEMENTS INDICATING THE PRESENCE OF A MOTORIZED RIFLE UNIT OF UNDETERMINED ECHELON STRENGTH. SOVETASHAN RADCOM STA [REDACTED] IS BETWEEN THE BARRACKS/ADMINISTRATION AREA AND THE TRAINING AREA.

25X1

GROUND FORCE ORDER OF BATTLE:

[REDACTED] - IN TNG AREA
2 PROB TRACKED VEHICLE

25X1

[REDACTED]

25X1

25X1
25X1

TOP SECRET RUFF

[REDACTED]

[REDACTED]

16

SOVIET UNION
GROUND FORCE FACILITIES

KH-9 MISSION 1207

[REDACTED]

- IN VEH PK

25X1

102 TRUCK

2 TRAILER

1 TRUCK-MOUNTED CRANE

25 VEHICLE/PIECE OF EQUIP

[REDACTED]

25X1

YEREVAN MIL BKS AL 8

40-21-20N 044-35-50E

[REDACTED]

25X1

STATUS:OCCUPIED

PHYSICAL DESCRIPTION:

12.2 NORTH OF YEREVAN.

UPDATED DESCRIPTION. THIS PARTIALLY WALL- AND PARTIALLY FENCE-SECURED INSTALLATION CONSISTS OF A BARRACKS/ADMINISTRATION AREA, A VEHICLE PARK, AND A TRAINING AREA. THE BARRACKS/ADMINISTRATION AREA CONSISTS OF TWO MULTISTORY BARRACKS, 15 SINGLE-FAMILY DWELLINGS, 19 SUPPORT BUILDINGS, A DUAL-LANE TYPE-C OBSTACLE COURSE, AND A FIRE-FIGHTING BUILDING FACADE. THE VEHICLE PARK IS 1,200 FEET SOUTH OF THE BARRACKS/ADMINISTRATION AREA AND CONTAINS ONE DOUBLE-DEPTH AND TWO SINGLE-DEPTH VEHICLE STORAGE BUILDINGS AND SIX SUPPORT BUILDINGS. THE TRAINING AREA IS NORTH OF AND ADJACENT TO THE BARRACKS/ADMINISTRATION AREA. IT CONTAINS SEVERAL VEHICLE REVETMENTS AND MOUNDS. THIS INSTALLATION CONTAINS AN UNIDENTIFIED COMBAT UNIT.

GROUND FORCE ORDER OF BATTLE:

[REDACTED]

25X1

[REDACTED]

25X1

OTHER RESULTS-NO APPARENT CHANGE

ALMA-ATA ARMY BKS AL 10

43-16-10N 076-51-20E

[REDACTED]

25X1

STATUS:OCCUPIED

GROUND FORCE ORDER OF BATTLE:

[REDACTED]

25X1

162

[REDACTED]

25X1

TOP SECRET RUFF

[Redacted]

TOP SECRET RUFF

[Redacted]

25X1

25X1

16

KH-9 MISSION 1207

SOVIET UNION
GROUND FORCE FACILITIES

DOBRYATINO AMMO DPO RR STA DA 1

55-29-32N 041-18-23E

[Redacted]

25X1

STATUS:OCCUPIED

GROUND FORCE ORDER OF BATTLE:

[Redacted]

25X1

KHABAROVSK MIL STOR DPO DX 7

48-28-05N 135-07-00E

[Redacted]

25X1

STATUS:OPERATIONAL

ASSOCIATED OBJECTS:

[Redacted]

NONE DISCERNIBLE

25X1

[Redacted]

25X1

SERDOBSK AMMUNITION DEPOT

52-30-20N 044-07-10E

[Redacted]

25X1

STATUS:OPERATIONAL

GROUND FORCE ORDER OF BATTLE:

[Redacted]

25X1

SKRYABINO AMMO DPO KOLYSH

52-47-33N 044-38-09E

[Redacted]

25X1

STATUS:OPERATIONAL

GROUND FORCE ORDER OF BATTLE:

[Redacted]

25X1

[Redacted]

25X1

[Redacted]

TOP SECRET RUFF

[Redacted]

25X1
25X1

KH-9 MISSION 1207

16

SOVIET UNION
GROUND FORCE FACILITIES

STEPANAVAN ARMY BKS NE AL 2

41-00-38N 044-22-40E

[Redacted]

25X1

STATUS:OCCUPIED

GROUND FORCE ORDER OF BATTLE:

[Redacted]

25X1

[Redacted]

25X1

[Redacted]

TOP SECRET RUFF

[Redacted]

25X1
25X1

16

KH-9 MISSION 1207

SOVIET UNION
DEPLOYED TACTICAL SSM FACILITIES

[Redacted]

25X1

SHAUMYANI TAC SSM BKS AL 1

41-19-33N 044-44-45E

[Redacted]

25X1

STATUS:OCCUPIED

GROUND FORCE ORDER OF BATTLE:

[Redacted]

25X1

- | | |
|-------------------------------------|-----------|
| 1 SCUD TRANSPORTER (CANVAS COVERED) | 3 MDK-2 |
| 3 MAZ-537 | 34 TRUCK |
| 4 60-TON TRAILER | 3 UAZ-69 |
| 2 BAT | 4 VEHICLE |

ASSOCIATED OBJECTS:

[Redacted]

25X1

- 1 DOZER BLADE

[Redacted]

25X1

OTHER RESULTS-NO APPARENT CHANGE

STEPANAVAN TAC SSM SUPPORT FAC

40-57-45N 044-24-50E

[Redacted]

25X1

STATUS:OCCUPIED

GROUND FORCE ORDER OF BATTLE:

[Redacted]

25X1

[Redacted]

25X1

Page Denied

Next 3 Page(s) In Document Denied



TOP SECRET RUFF



25X1



25X1

16

SOVIET UNION
INDUSTRY

KH-9 MISSION 1207

SIGNIFICANT RESULTS

AKHTUBINSK ORD TEST AREA 3

48-30-30N 047-16-00E



25X1

STATUS:OPERATIONAL

REMARKS:

AT PRESENT IT IS IMPOSSIBLE TO DIFFERENTIATE BETWEEN THE BOUNDARIES OF AKHTUBINSK ORDNANCE TEST AREA 2 AND THOSE OF AKHTUBINSK ORDNANCE TEST AREA 3. IN ORDER TO SIMPLIFY REPORTING, ALL READOUTS FOR THIS TARGET WILL BE REPORTED OUT UNDER AKHTUBINSK ORDNANCE TEST AREA 2 [REDACTED] WHICH IS COMMONLY KNOWN AS THE KAPUSTIN YAR FORWARD L.


25X1



25X1

AKHTUBINSK ORDNANCE TEST AREA 2 TURGAY

48-22-20N 046-58-30E




25X1

STATUS:OPERATIONAL

REMARKS:

AT PRESENT IT IS IMPOSSIBLE TO DIFFERENTIATE BETWEEN THE BOUNDARIES OF THIS TARGET AND THOSE OF AKHTUBINSK ORDNANCE TEST AREA 3 [REDACTED] IN ORDER TO SIMPLIFY REPORTING, ALL READOUTS FOR AKHTUBINSK ORDNANCE TEST AREA 3 WILL BE REPORTED OUT UNDER THIS TARGET, WHICH IS COMMONLY KNOWN AS THE KAPUSTIN YAR FORWARD L. THE TARGET AREA IS BOUNDED ON THE NORTH BY THE TOWN OF SAYKHIN AND ON THE SOUTH BY THE TOWN OF VERKHNIY BASKUNCHAK. ITS WESTERN BOUNDARY IS THE NORTH/SOUTH RAIL LINE CONNECTING THESE TWO TOWNS. THE EASTERN BOUNDARY EXTENDS TO THE GRYAZI SALT MARSH. THE ENTIRE TEST AREA COVERS A 33- X 15-NM AREA AND CONTAINS NUMEROUS TARGET CIRCLES, A RUNWAY SILHOUETTE, AND NUMEROUS AIRCRAFT DERELICTS.

25X1



25X1

171

TOP SECRET RUFF



25X1

[REDACTED]

TOP SECRET RUFF

16

KH-9 MISSION 1207

SOVIET UNION
INDUSTRY

25X1
25X1

1 CAB

[REDACTED]

6 CRUSTY (STRETCHED)
1 CAT/CUB
1 CAB

1 COLT
1 CAB FUSELAGE

25X1

[REDACTED]

25X1

KHARKOV AVIATION INSTITUTE

50-02-30N 036-17-05E

[REDACTED]

25X1

STATUS:OPERATIONAL

REMARKS:

AREA 2 -- A RECTANGULAR MULTISTORY BUILDING WAS NEARING COMPLETION IN THE NW CORNER OF THE AREA. IT WAS FIRST NOTED UNDER CONSTRUCTION IN NOV 72 [REDACTED] TWO MORE BUILDINGS WERE IN THE EARLY STAGES OF CONSTRUCTION IN THE SAME VICINITY. AN UNDERGROUND CONDUIT WAS BEING INSTALLED IN A TRENCH LEADING FROM THE NEW BUILDING TO THE CENTER OF THE AREA.

25X1

AREA 3 -- A LARGE BUILDING WAS IN THE EARLY STAGE OF CONSTRUCTION OUTSIDE THE NW CORNER OF THE AREA (BETWEEN AREAS 2 AND 3).

AREA 4 -- FOOTINGS WERE NOTED FOR A SMALL RECTANGULAR BUILDING EAST OF THE STEAMPLANT.

[REDACTED]

25X1

KHERSON SHIPYARD

46-36-47N 032-35-34E

[REDACTED]

25X1

STATUS:OPERATIONAL

REMARKS:

A THIRD POL STORAGE TANK WAS UNDER CONSTRUCTION IN THE SOUTHERNMOST PART OF THE SHIPYARD. THE CIRCULAR SHELL WAS PROBABLY COMPLETE AND THE TOP OPEN. SOME LANDFILL/GRADING WORK SOUTH OF THE SHIPYARD HAD BEEN EXPANDED SINCE SEP 73 [REDACTED].

25X1

NAVAL ORDER OF BATTLE:

[REDACTED]

25X1
25X1

[REDACTED]

[Redacted]

TOP SECRET RUFF

25X1
25X1

16

KH-9 MISSION 1207

SOVIET UNION
INDUSTRY

3 MERCHANT SHIP (2 FITTING
OUT)
5 FISHING TRAWLER

1 FLOATING CRANE
8 MISCELLANEOUS VESSEL

[Redacted]

25X1

LENINGRAD AC ENGINE R + D AND TEST FAC

60-02-47N 030-14-25E

25X1

STATUS:OPERATIONAL

REMARKS:

ONE OF THE TEST CAGES WAS OCCUPIED BY A PROBABLE 5-BLADED ROTOR
ASSEMBLY. A SECOND TEST CAGE MAY HAVE BEEN OCCUPIED.

[Redacted]

25X1

MOSKVA M A SPA PRPLN DEV CEN KHIMK 456

55-54-17N 037-26-49E

25X1

STATUS:OPERATIONAL

REMARKS:

IN THE TEST AREA, VAPOR EMISSIONS WERE OBSERVED COMING FROM THE
SCRUBBER EXHAUST STACK AND THE ADJACENT COOLING TOWERS [Redacted]
[Redacted] LANDFILLING ACTIVITY WAS OBSERVED IN THE NORTHERN SECTION
OF THE TEST AREA. IN THE SOUTHERN SECTION OF THE TEST AREA,
ONE STORAGE BUILDING AND A PORTION OF A SECOND STORAGE BUILDING
HAD BEEN RAZED.

25X1
25X1

A NEW POSSIBLE ADMINISTRATION/ENGINEERING BUILDING WAS NEARING
COMPLETION IN THE NE SECTION OF THE PLANT AREA AND A SMALL
SUPPORT BUILDING WAS UNDER CONSTRUCTION IN THE SW SECTION OF
THE PLANT.

[Redacted]

25X1

MOSKVA SOLID MOTOR PROD PLT LYUBERTSY

55-36-48N 037-52-40E

25X1

STATUS:OPERATIONAL

[REDACTED]

TOP SECRET RUFF

[REDACTED]

25X1
25X1

KH-9 MISSION 1207

16

SOVIET UNION
INDUSTRY

REMARKS:

A POSSIBLE ROCKET MOTOR TEST CELL, THE FOURTH AT LYUBERTSY, WAS IN A MIDSTAGE OF CONSTRUCTION NEXT TO TEST CELL 1. THE POSSIBLE TEST CELL WAS FIRST OBSERVED UNDER CONSTRUCTION IN MAR 73 [REDACTED] A BUILDING WAS IN AN EARLY STAGE OF CONSTRUCTION ON THE NORTH SIDE OF THE PLANT. APPROXIMATELY 40 LARGE ROCKET MOTOR CASES OR CANISTERS, POSSIBLY ASSOCIATED WITH THE SS-X-16 MISSILE SYSTEM, WERE ALSO ON THE NORTH SIDE OF THE PLANT.

25X1

[REDACTED]

25X1

PERM ARMAMENT + GM SPT EQUIP PLT 172

58-02-05N 056-18-00E

[REDACTED]

25X1

STATUS: OPERATIONAL

PHYSICAL DESCRIPTION:

IN THE CENTER OF PERM ADJACENT TO THE KAMA RIVER.

UPDATED DESCRIPTION. THE PLANT CONTAINS FOUR ROLLING MILLS/FOUNDRIES, THREE FOUNDRIES, A PROBABLE FOUNDRY, AN OPEN HEARTH FURNACE, AN ALLOY AND FLUX STORAGE AND PREPARATION BUILDING, FOUR FABRICATION AND ASSEMBLY BUILDINGS, FIVE FABRICATION BUILDINGS, AND AN AIR SEPARATION BUILDING. IN ADDITION, THE PLANT CONTAINS SIX SHOP BUILDINGS, A PROBABLE WOOD SHOP, A MAINTENANCE SHOP, THREE WAREHOUSES, 11 STORAGE BUILDINGS, SEVEN SUPPORT BUILDINGS, SEVEN ADMINISTRATION BUILDINGS, TWO ADMINISTRATION/ENGINEERING BUILDINGS, AN ELECTRIC SUBSTATION, A STEAMPLANT, AND A SECURED TRANSSHIPMENT AREA. THE PLANT AREA WAS BEING EXPANDED ON THE SOUTH AND WEST SIDES BY LANDFILLING. A PROBABLE SHOP BUILDING AND AN UNIDENTIFIED BUILDING WERE UNDER CONSTRUCTION ON LANDFILLED AREAS IN THE SOUTHWESTERN AND WESTERN SECTIONS OF THE PLANT, RESPECTIVELY.

ASSOCIATED OBJECTS:

- [REDACTED] -- IN TRANSSHIPMENT AREA
- 4 SA-3 MISSILE LAUNCHER 4 POSS MSL COMPONENT
- 1 PROB SA-3 MISSILE RAILCAR
- LAUNCHER 4 POSS BTR-60 APC
- 37 PROB BM-21 ROCKET 6 VEHICLE
- LAUNCHER

25X1

[REDACTED] -- AT NORTH END OF PLANT

6 PROB 130MM FIELD GUN

25X1

[REDACTED]

25X1

[REDACTED]

25X1

[REDACTED]
KH-9 MISSION 1207

TOP SECRET RUFF

16

SOVIET UNION
INDUSTRY

25X1

25X1

SAFONOVO PLASTICS A GM COMP PLT

55-05-20N 033-15-00E

STATUS:OPERATIONAL

REMARKS:

A THREE-CAR TRAIN FOR TRANSPORTING THE SS-X-18 MISSILE CANISTER OR THE PROBABLE LAUNCH CONTROL CAPSULE FOR THE TYPE IIIIX SILO WAS ON THE RAIL SPUR OUTSIDE OF THE MANUFACTURING BUILDING AT THE SE END OF THE PLANT.

[REDACTED]

25X1

SARANSK MV P

54-12-27N 045-10-12E

STATUS:OPERATIONAL

REMARKS:

A PORTION OF THE LARGE ASSEMBLY BUILDING OBSERVED UNDER CONSTRUCTION IN THE WESTERN AREA OF THE PLANT IN JAN 73 [REDACTED] WAS UNDER ROOF. HOWEVER, THE WALLS OF THE STRUCTURE HAD NOT BEEN COMPLETED. CONSTRUCTION ACTIVITY WAS OBSERVED IN THE POL STORAGE FACILITY IN THE NORTH-CENTRAL PLANT AREA. APPROXIMATELY 20 OF THE ORIGINAL 28 HORIZONTAL POL STORAGE TANKS HAD BEEN REMOVED. A LARGE LINEAR EXCAVATION OBSERVED IN THE AREA WILL PROBABLY CONTAIN UNDERGROUND POL STORAGE FACILITIES.

25X1

25X1

THREE SECTIONS WERE UNDER CONSTRUCTION ON THE WEST SIDE OF THE LONG STORAGE BUILDING ON THE EASTERN SIDE OF THE EASTERN PLANT AREA. AN EXCAVATION FOR A PROBABLE SMALL SUPPORT BUILDING WAS OBSERVED NEAR THE SW CORNER OF THE LARGE FABRICATION/ASSEMBLY BUILDING.

ASSOCIATED OBJECTS:

[REDACTED]
650 PROB GAZ-51/63 TRUCK
(AT LEAST, APPROX 350 W/O
CARGO BEDS)

25X1

[REDACTED]

25X1

25X1

25X1
25X1
25X1

[REDACTED]

TOP SECRET RUFF

[REDACTED]

16

KH-9 MISSION 1207

SOVIET UNION
INDUSTRY

SHIKHANY U/I INDUSTRIAL INSTALLTION

52-04-45N 047-14-48E

[REDACTED]

25X1

STATUS:OPERATIONAL

REMARKS:

THE INSTALLATION WAS IN LIMITED OPERATION. EVIDENCE OF STEAM DISTRIBUTION TO SEVERAL PRODUCTION BUILDINGS WAS INDICATED BY VAPOR EMISSIONS AND MELTED SNOW ON THE BUILDING ROOFS. THE WASTE TREATMENT PLANT NW OF THE INSTALLATION WAS ALSO IN OPERATION. ALL MAIN ROADS WITHIN THE INSTALLATION AND THE ACCESS RAMP AREA OF THE FIREHOUSE HAD BEEN CLEARED OF SNOW. THIS WAS THE FIRST INDICATION THAT THIS PLANT IS OPERATIONAL.

[REDACTED]

25X1

SMOLENSK GM + AC COMP PLT 475

54-49-04N 032-02-34E

[REDACTED]

25X1

STATUS:OPERATIONAL

ASSOCIATED OBJECTS:

[REDACTED] - AT THE PLANT

13 PROB KELT SHIPPING CONTAINER

2 PROB AS-6 SHIPPING CONTAINER

14 POSS ASM SHIPPING CONTAINER

[REDACTED]

[REDACTED]

25X1

25X1

25X1

[REDACTED] AT TRANSSHIPMENT AREA

19 AS-6 SHIPPING CONTAINER

5 KELT SHIPPING CONTAINER

6 KITCHEN SHIPPING CNTR

19 ASM SHIPPING CONTAINER (UNDER NETS)

25X1

[REDACTED]

25X1

ULAN-UDE AIRFRAME PLT 99

51-51-17N 107-44-02E

[REDACTED]

25X1

STATUS:OPERATIONAL

REMARKS:

THE LARGE ASSEMBLY BUILDING FIRST NOTED UNDER CONSTRUCTION IN AUG 68 [REDACTED] WAS IN THE FINAL STAGE OF CONSTRUCTION. IT APPEARED TO BE APPROXIMATELY 90 PERCENT COMPLETE.

25X1

[REDACTED]

25X1

[Redacted]

TOP SECRET RUFF

[Redacted]

25X1
25X1

16

KH-9 MISSION 1207

SOVIET UNION
INDUSTRY

ASSOCIATED OBJECTS:

[Redacted]

- 23 HIP
- 4 HORMONE
- 1 CAMP
- 1 COKE

- 1 COKE DERELICT
- 1 HORMONE FUS SHP CNTR
- 8 PROB HORMONE FUS SHP CNTR
- 5 HORMONE CMPNT SHP CNTR

25X1

[Redacted]

25X1

ZLATOUST ROCKET ENGINE TEST FACILITY

55-08-37N 059-55-02E

[Redacted]

25X1

STATUS: OPERATIONAL

REMARKS:

A LARGE GANTRY CRANE HAS BEEN ERECTED OVER THE RAIL SPUR
CONNECTING THE CHECKOUT BUILDING AND THE TEST STAND. FOUR
MISSILE COMPONENT RAILCARS WERE WITHIN THE FACILITY.

[Redacted]

25X1

[Redacted]

25X1

25X1
25X1
25X1

[Redacted]

TOP SECRET RUFF

[Redacted]

16

KH-9 MISSION 1207

SOVIET UNION
MISCELLANEOUS

SIGNIFICANT RESULTS

LENINGRAD CTNR SHPG TML

59-53-29N 030-12-40E

[Redacted]

25X1

STATUS: OPERATIONAL

PHYSICAL DESCRIPTION:

ON THE WEST EDGE OF LENINGRAD WITHIN LENINGRAD MARITIME PORT FACILITY [Redacted]

25X1

THE NEWLY IDENTIFIED CONTAINERIZED SHIPPING TERMINAL CONSISTS OF TWO WAREHOUSE BUILDINGS, TEN MOBILE CRANES, AND NUMEROUS CONTAINERIZED SHIPPING CONTAINERS. THE TERMINAL HAS A MAXIMUM CAPACITY TO HANDLE FOUR SHIPS SIMULTANEOUSLY.

TGT DIAM -- 1,000 FT. ELEV -- 10 FT.

ASSOCIATED OBJECTS:

[Redacted]

CONTAINERIZED SHIP CRATE
(NUMEROUS)

25X1

[Redacted]

25X1

MAP SOURCE REFERENCE:
0153-0200-4

[Redacted]

25X1

[Redacted]

25X1

•

•

•

•

TOP SECRET RUFF

25X1

25X1

16

KH-9 MISSION 1207

VIETNAM, NORTH
AIR DEFENSE MISSILES

SIGNIFICANT RESULTS

DO SON SAM SITE

20-42-05N 106-46-46E

25X1

STATUS:OCCUPIED

PHYSICAL DESCRIPTION:

12 NM SSE OF HAI PHONG PORT FAC [REDACTED]
THE NEWLY IDENTIFIED SA-2 SITE CONSISTS OF TWO UNRETTED
LAUNCH POSITIONS IN WHAT WAS FORMALLY DOSON COASTAL DEFENSE
SITE [REDACTED]. NO GUIDANCE AREA WAS VISIBLE. A
RECTANGULAR CLEARING IS NW OF THE TWO POSITIONS AND A PROBABLE
SUPPORT AREA CONTAINING TWO LONG BUILDINGS IS NORTH OF THE
SITE.

25X1

25X1

MISSILE ORDER OF BATTLE:

3 SA-2 LAUNCHER (2 IN [REDACTED] 7 TRUCK
POSITIONS + 1 IN CLEARING)

25X1

25X1

HA NOI SA-2 SAM SITE

21-16-55N 106-18-53E

25X1

STATUS:OCCUPIED

PHYSICAL DESCRIPTION:

30.5 NM NE OF HANOI AND 0.6 NM SOUTH OF ROUTE 13B.
THE NEWLY IDENTIFIED FIELD DEPLOYED SA-2 SITE CONSISTS OF FIVE
UNRETTED LAUNCH POSITIONS AND AN UNRETTED GUIDANCE AREA.
TWENTY-TWO SMALL BARRACKS/SUPPORT BUILDINGS ARE IN THE AREA. A
VEHICLE PARK IS IMMEDIATELY NE OF THE SITE.

TGT DIAM -- 1,200 FT. ELEV -- 60 FT.

MISSILE ORDER OF BATTLE:

4 SA-2 MISSILE (ON [REDACTED] 2 SA-2 LAUNCHER (1 NOT IN A
LAUNCHER) LAUNCH POSITION)
1 SA-2 MISSILE (ON [REDACTED] 1 SA-2 TRANSPORTER
TRANSPORTER)

25X1

ELECTRONIC ORDER OF BATTLE:

[REDACTED]

25X1

25X1

TOP SECRET RUFF



TOP SECRET RUFF



25X1

25X1

16

KH-9 MISSION 1207

**VIETNAM, NORTH
AIR DEFENSE MISSILES**

1 FAN SONG

5 ELECTRONICS VAN



25X1

**MAP SOURCE REFERENCE:
200-0616-20**



25X1



25X1

[Redacted]

TOP SECRET RUFF

[Redacted]

25X1

25X1

16

KH-9 MISSION 1207

VIETNAM, NORTH
GROUND FORCE FACILITIES

SIGNIFICANT RESULTS

CHI NE BKS A STOR FAC

20-27-30N 105-48-30E

[Redacted]

25X1

STATUS:OCCUPIED

PHYSICAL DESCRIPTION:

1.5 NM SE OF CHI NE.
THE NEWLY IDENTIFIED BARRACKS AND STORAGE FACILITY CONSISTS OF
THREE ADMINISTRATION BUILDINGS, 17 BARRACKS, SEVEN STORAGE
BUILDINGS, ONE PROBABLE MESSHALL, 26 SUPPORT BUILDINGS (THREE
UNDER CONSTRUCTION), AND AT LEAST FOUR VEHICLE EQUIPMENT PARKS.

TGT DIAM -- 10,000 FT. ELEV -- 300 FT.

GROUND FORCE ORDER OF BATTLE:

[Redacted]

28 POSS LPP (19 ON TRUCKS)

25X1

NAVAL ORDER OF BATTLE:

[Redacted]

5 SMALL CRAFT

25X1

ASSOCIATED OBJECTS:

[Redacted]

6 UTILITY TRUCK

76 CARGO TRUCK

25X1

[Redacted]

25X1

MAP SOURCE REFERENCE:

200-0616-25

[Redacted]

25X1

HA NOI AAA RPR FAC E CU DONG

21-01-41N 105-55-15E

[Redacted]

25X1

STATUS:OPERATIONAL

PHYSICAL DESCRIPTION:

4.4 NM EAST OF HANOI ON THE NORTH SIDE OF ROUTE 5.
UPDATED DESCRIPTION. THE FACILITY CONTAINS ONE H-SHAPED
ADMINISTRATION BUILDING, ONE AUDITORIUM, FIVE MULTISTORY
BARRACKS, 37 SMALL BARRACKS (FOUR UNDER CONSTRUCTION), ONE

182

[Redacted]

25X1

TOP SECRET RUFF

25X1

TOP SECRET RUFF

25X1

16

KH-9 MISSION 1207

VIETNAM, NORTH
GROUND FORCE FACILITIES

MESSHALL, 11 WAREHOUSES, SEVEN STORAGE BUILDINGS, AND 30
SUPPORT BUILDINGS.

GROUND FORCE ORDER OF BATTLE:

36 CARGO TRUCK

25X1

25X1

HA NOI ARMY BKS BAC MAI AF 20-59-18N 105-50-30E

25X1

STATUS:OCCUPIED

ASSOCIATED OBJECTS:

235 CARGO TRUCK

25X1

25X1

HA NOI BKS AREA BAC MAI 20-59-20N 105-50-35E

25X1

STATUS:OCCUPIED

GROUND FORCE ORDER OF BATTLE:

39 CARGO TRUCK

9 UTILITY TRUCK

25X1

25X1

HA NOI MIL VEH DPO GIAP NHAT 20-58-47N 105-50-46E

25X1

STATUS:OPERATIONAL

ASSOCIATED OBJECTS:

90 CARGO TRUCK

25X1

25X1

25X1

[REDACTED]

TOP SECRET RUFF

[REDACTED]

25X1

[REDACTED]

25X1

16

KH-9 MISSION 1207

VIETNAM, NORTH
GROUND FORCE FACILITIES

HA NOI STORAGE AREA BAC MAI

20-59-06N 105-50-35E

[REDACTED]

25X1

STATUS:OPERATIONAL

MISSILE ORDER OF BATTLE:

[REDACTED]

10 SAM TRANSPORTER

25X1

ASSOCIATED OBJECTS:

[REDACTED]

3 ZIL-157V

2 TRUCK-MOUNTED CRANE

4 MAZ-537

4 LOWBED TRAILER

150 CARGO TRUCK

25X1

[REDACTED]

25X1

LANG SON ARMY BKS A SUPPLY DEPOT

21-50-30N 106-45-35E

[REDACTED]

25X1

STATUS:OPERATIONAL

PHYSICAL DESCRIPTION:

ON THE SOUTH EDGE OF LANG SON AND 8 NM SSE OF DONG DANG/CHINA RESUPPLY POINT.

UPDATED DESCRIPTION. THE BARRACKS/SUPPLY DEPOT IS BOTH RAIL AND ROAD SERVED. THE AREA IS COMPLETELY ENCLOSED BY A FENCE. THE INSTALLATION CONTAINS SIX TWO-STORY BARRACKS, FIVE ADMINISTRATION BUILDINGS, 29 SINGLE-STORY BARRACKS/STORAGE BUILDINGS (TWO DESTROYED OR DISMANTLED), THREE MAINTENANCE/STORAGE BUILDINGS, ONE POSSIBLE DISPENSARY, AND 23 SUPPORT BUILDINGS.

GROUND FORCE ORDER OF BATTLE:

[REDACTED]

NONE DISCERNIBLE

25X1

[REDACTED]

25X1

PHU DUC ARMY BARRACKS

21-21-24N 105-21-03E

[REDACTED]

25X1

STATUS:OCCUPIED

184

TOP SECRET RUFF

[REDACTED]

25X1

[REDACTED]

TOP SECRET RUFF

[REDACTED]

25X1
25X1

16

KH-9 MISSION 1207

VIETNAM, NORTH
GROUND FORCE FACILITIES

REMARKS:

ONE FISHBED AND ONE FAGOT/FRESCO WERE ON DISPLAY IN THE FACILITY.

GROUND FORCE ORDER OF BATTLE:

50 AAA PIECE

14 CARGO TRUCK

25X1

[REDACTED]

25X1

SON DONG ARMY BARRACKS AND SCHOOL

21-03-30N 105-31-05E

[REDACTED]

25X1

STATUS:OCCUPIED

PHYSICAL DESCRIPTION:

1 NM SSE OF SON DONG AND 18 NM WEST OF HANOI. UPDATED DESCRIPTION. THIS REGIMENTAL-SIZED INFANTRY BARRACKS AREA CONTAINS EIGHT ADMINISTRATION BUILDINGS, 49 BARRACKS (FOUR WITHOUT ROOFS), 14 QUARTERS, TEN STORAGE BUILDINGS, TWO WAREHOUSES, THREE REVETTED AMMUNITION STORAGE BUILDINGS, 40 SUPPORT BUILDINGS, TWO SMALL-ARMS FIRING RANGES (ONE PISTOL AND ONE RIFLE), TWO OBSTACLE COURSES (EACH WITH THREE LANES), ONE ATHLETIC FIELD, AND SEVERAL SMALL TRAINING AREAS CONSISTING OF TRENCHES AND AW POSITIONS.

GROUND FORCE ORDER OF BATTLE:

2 CARGO TRUCK

25X1

[REDACTED]

25X1

THAI NGUYEN ARMY SUPPLY DEPOT NORTH

21-38-15N 105-51-02E

[REDACTED]

25X1

STATUS:OCCUPIED

GROUND FORCE ORDER OF BATTLE:

1092 PROB CARGO TRUCK

134 PROB VEHICLE

28 PROB BUS

PROB PILE OF EQUIP/SUPPLY (NUMEROUS)

26 POSS VAN

281 POSS UTILITY VEHICLE

25X1

[REDACTED]

25X1

185

[REDACTED]

25X1

TOP SECRET RUFF

•

•

•

•

[Redacted]

TOP SECRET RUFF

16

YUGOSLAVIA
INDUSTRY

KH-9 MISSION 1207

25X1
25X1

SIGNIFICANT RESULTS

LENDAV PETREF

46-33-01N 016-27-01E

[Redacted]

25X1

STATUS: OPERATIONAL

PHYSICAL DESCRIPTION:

1 NM SOUTH OF LENDAV.

THE NEWLY IDENTIFIED RAIL-SERVED PETROLEUM REFINERY CONTAINS THREE FUNCTIONAL AREAS -- A REFINING AREA, A SHIPPING AND RECEIVING AREA, AND A STORAGE FARM.

THE REFINING AREA CONSISTS OF A PROCESSING UNIT WITH ONE FRACTIONATING TOWER, A COMPRESSOR BUILDING, A CONTROL BUILDING, THREE PIPE FURNACES, TWO VERTICAL MIXERS, FOUR HORIZONTAL SETTLERS, TWO BATCH AGITATORS, TEN HORIZONTAL TANKS, A COOLING POND, AND A NETWORK OF PIPELINE.

THE SHIPPING AND RECEIVING FACILITIES ARE EAST OF THE REFINING AREA. FOUR STORAGE BUILDINGS, ONE SUPPORT BUILDING, AND FOUR PARTIALLY BURIED CYLINDRICAL TANKS ARE ALONG THE RAIL SPUR.

THE STORAGE FARM CONTAINS 17 REVETTED VERTICAL STORAGE TANKS (FOUR LARGE, SEVEN MEDIUM, AND SIX SMALL).

TGT DIAM -- 2,500 FT. ELEV -- 600 FT.

GROUND FORCE ORDER OF BATTLE:

[Redacted]
4 POL TRUCK

25X1

ASSOCIATED OBJECTS:

[Redacted]
30 TANK CAR

25X1

[Redacted]

25X1

MAP SOURCE REFERENCE:
200-0252-9

[Redacted]

25X1

[Redacted]

25X1

[Redacted]

TOP SECRET RUFF

[Redacted]

25X1
25X1

[Redacted]

16

KH-9 MISSION 1207

SOUTHERN YEMEN
COMMO/ELEC/RADAR FACILITIES

OTHER RESULTS-NO APPARENT CHANGE

TAMRIDA POSS ELECTRONICS FAC

12-38-10N 054-01-50E

[Redacted]

25X1

STATUS:UNKNOWN

ELECTRONIC ORDER OF BATTLE:

[Redacted]

NONE DISCERNIBLE

25X1

[Redacted]

25X1

[Redacted]

25X1

[Redacted]

TOP SECRET RUFF

[Redacted]

25X1
25X1

KH-9 MISSION 1207

INDEX TO TARGETS

AFGHANISTAN

AIR BASE FACILITIES

NAME	[Redacted]	TYPE	IPIR	PAGE
DEH DADI AIRFIELD		SIG	16	2

25X1

CHINA, COMMUNIST

AIR DEFENSE MISSILES

CHI-NING SAM SITE A30-1	[Redacted]	SIG	16	3
NAN-CHANG SAM SITE C14-1		SIG	16	3
YU-MEN SAM SITE A12A-1		SIG	16	4

25X1

COMMO/ELEC/RADAR FACILITIES

AN-SHUN AW RADAR FACILITY	[Redacted]	SIG	16	5
CHIEN-AN-HO-TZU TV XMTR		SIG	16	5
CHUNG-HSIANG AW RADAR FAC S		SIG	16	5
CHUNG-HSIANG AW RADAR FAC W		SIG	16	6
HA-NIU-TU-SU-MU RADCOM STA		SIG	16	7
JIH-CHAO AW RADAR FAC NORTH		SIG	16	7
KUNG-SHAO-I-KO RDR SITE		SIG	16	8
LA-TE-KU-ERH-PO-NE-LA AW RADAR FAC		SIG	16	8
SSU-CHIAO AW RADAR FAC WEST		SIG	16	9
WU-CHIA-CHI AW RADAR FAC		SIG	16	9
WU-TUNG POSS ELCTN FAC		SIG	16	9

25X1

TOP SECRET RUFF

[Redacted]

25X1

[REDACTED] TOP SECRET RUFF [REDACTED]

25X1
25X1
25X1

KH-9 MISSION 1207

INDEX TO TARGETS

AIR BASE FACILITIES

NAME	[REDACTED]	TYPE	IPIR	PAGE
HSIN-YANG AIR MAINT SCHOOL	[REDACTED]	SIG	16	11
WU-LU-MU-CHI AIRFIELD	[REDACTED]	SIG	16	11
WU-WEI AIRFIELD	[REDACTED]	SIG	16	12
YA-ERH-PA-SHIH AIRFIELD	[REDACTED]	SIG	16	12
YING-SHAN AIRFIELD NORTH	[REDACTED]	SIG	16	12

25X1

GROUND FORCE FACILITIES

CHENG-TU MILITARY DISTRICT

YA-LUNG-KO MILITARY CAMP	[REDACTED]	SIG	16	28
--------------------------	------------	-----	----	----

25X1

CHI-NAN MILITARY DISTRICT

JIH-CHAO HQ BD DIV A ARMY BKS WNW AL 1	[REDACTED]	SIG	16	21
NAN-CHAI ARMY BKS SE	[REDACTED]	SIG	16	23
SHIH-CHIU-SO ARMY BKS AL 1	[REDACTED]	SIG	16	25

25X1

FU-CHOU MILITARY DISTRICT

LU-HSIA ARMY BARRACKS AL 1	[REDACTED]	SIG	16	23
TAN-YANG ARMY BARRACKS SOUTHEAST AL 1	[REDACTED]	SIG	16	25
TUNG-CHI ARMY BARRACKS AL 1	[REDACTED]	SIG	16	26

25X1

KUANG-CHOU MILITARY DISTRICT

CHA-LING POSS ARMY BARRACKS SE	[REDACTED]	SIG	16	14
--------------------------------	------------	-----	----	----

25X1

TOP SECRET RUFF [REDACTED]

25X1

TOP SECRET RUFF

KH-9 MISSION 1207

INDEX TO TARGETS

NAN-CHING MILITARY DISTRICT

NAME	TYPE	IPIR	PAGE
CHU SHAN CD SITE AL 2	SIG	16	15
HAI-CHOU ARMY BKS S AL 1	SIG	16	17
HUANG-TSE SHAN CD SITE 1	SIG	16	19
LIANG-LUNG ARMY BKS AL 1	SIG	16	22

PEI-PING MILITARY DISTRICT

CHANG-CHIH ARMOR TNG AREA	SIG	16	13
CHANG-HSIN-TIEN ARMOR TNG AREA	NAC	16	28
CHANG-HSIN-TIEN ARMY BKS A DIV HQ AL 3	SIG	16	13
CHANG-HSIN-TIEN ORD DPO ARMY BKS AL 1	SIG	16	13
CHI-NING BKS INF DIV HQ AL1 A DEF AREA	SIG	16	14
CHI-TSUN ARMY BKS	SIG	16	15
HOU-CHIA-YAO AR BKS A TNG AL 4	SIG	16	18
HOU-CHIA-YAO ARMY BKS AL 1	SIG	16	18
HU-HO-HAO-TE ARMY BKS AL 3	SIG	16	20
HU-HO-HAO-TE CAV DIV A AR BKS AL 1	SIG	16	20
KAO-PING ARMY BKS NNE	SIG	16	22
YANG-KAO ARMY BKS ENE AL 2	SIG	16	27
YANG-KAO ARMY BKS WNW AL 1	SIG	16	27

SHEN-YANG MILITARY DISTRICT

CHEN-HSIANG-TUN ARMY BKS AL 1	SIG	16	14
HEI-SHAN ARMY BKS AL 1	SIG	16	17
HU-LU-TAO ARMY BKS EAST AL 1	SIG	16	21
PIEN-NIU-PAO-TZU ARMY BKS A DIV HQ AL3	SIG	16	23
PU-TE-HA-CHI ARMY BKS	SIG	16	24
SHA-LA-PA-CHI MILITARY AREA	SIG	16	25

TOP SECRET RUFF

25X1
25X1
25X1

25X1

25X1

25X1

25X1

TOP SECRET RUFF

25X1
25X1
25X1

KH-9 MISSION 1207

INDEX TO TARGETS

SINKIANG MILITARY DISTRICT

NAME	TYPE	IPIR	PAGE
WU-LU-MU-CHI ARMOR INSTLN AL 2	SIG	16	27

25X1

WU-HAN MILITARY DISTRICT

CHUEH-SHAN ARMY BARRACKS AL 2	SIG	16	16
CHUEH-SHAN ARMY BKS AL 6	SIG	16	16
CHUEH-SHAN HQ ARTY DIV + ARMY BKS AL 1	SIG	16	17
HSIN-YANG ARMD DIV HQ A INF SCH/BKS 1	SIG	16	18
HSIU-WU ARMY BKS AL 1	SIG	16	19
TA-YING ARMY BKS AL 1	SIG	16	26

25X1

DEPLOYED TACTICAL SSM FACILITIES

SSU-CHIAO COASTAL DEF SITE CM TSR	SIG	16	29
-----------------------------------	-----	----	----

25X1

INDUSTRY

CHANG-HSIN-TIEN ARMOR VEH DEV PLT 618	SIG	16	30
CHEN-HSIEN MV REPAIR PLANT	SIG	16	30
KAO-TU FABRICATION IND	SIG	16	31
LIU-AN SUSPECT RADAR PLANT	SIG	16	32
WU-HU SHIPYARD NORTH	SIG	16	32

25X1

MISCELLANEOUS

AN-CHING UNIDENTIFIED INSTALLATION	SIG	16	33
TSUN-I U/I POSS STRAT HDLG FAC	SIG	16	33

25X1

TOP SECRET RUFF

25X1

[Redacted]

TOP SECRET RUFF

[Redacted]

25X1
25X1

KH-9 MISSION 1207

INDEX TO TARGETS

CZECHOSLOVAKIA

[Redacted]

25X1

UNITED ARAB REPUBLIC

NAVAL BASE FACILITIES

AL ISKANDARIYAH NVL BKS + TNG CEN ABU [Redacted]

SIG 16 37

25X1

GROUND FORCE FACILITIES

AL ISKANDARIYAH ARMY BARRACKS [Redacted]
AL ISKANDARIYAH CD SITE ABU QIR [Redacted]
AL QAHIRAH ARMY BKS A SCHOOL ABBASIYAH [Redacted]
AL QAHIRAH BKS DIV HQ TNG CEN HUCKSTEP [Redacted]
AL QAHIRAH RIVER CROSSING TNG AREA [Redacted]
AT TALL AL KABIR BKS [Redacted]
INSHAS AR RAML MILITARY TRAINING AREA [Redacted]

SIG 16 39
SIG 16 39
SIG 16 40
SIG 16 41
SIG 16 41
SIG 16 42
SIG 16 43

25X1

DEPLOYED TACTICAL SSM FACILITIES

AL ISKANDARIYAH CR MSL STOR/ABLY FAC N [Redacted]

SIG 16 44

25X1

LOGISTICS

RAS GHARIB POL STOR AREA N [Redacted]

SIG 16 45

25X1

TOP SECRET RUFF

[Redacted]

25X1

Page Denied

	TOP SECRET RUFF	
KH-9 MISSION 1207	INDEX TO TARGETS	

25X1
25X1

MISCELLANEOUS

--

25X1

INDIA

AIR BASE FACILITIES

JAMNAGAR AIRFIELD		SIG 16	56
-------------------	--	--------	----

25X1

GROUND FORCE FACILITIES

MISA MIL BKS AREA		SIG 16	57
MISAMARI AMMO STOR A ORD DEPOT		SIG 16	57

25X1

INDUSTRY

SRI HARIKOTA ISLAND RKT MTR TEST FAC		SIG 16	60
--------------------------------------	--	--------	----

25X1

IRAQ

GROUND FORCE FACILITIES

AD DIWANIYAH ARMY BARRACKS		SIG 16	61
AL AMARAH AMMUNITION STORAGE AREA		SIG 16	61
AL KUT ARMY BKS EAST		SIG 16	61
AS SAMAWAH MIL INSTL		SIG 16	62
KHAN AL MAHAWIL BARRACKS A AMMO DEPOT		SIG 16	62

25X1

TOP SECRET RUFF

--

25X1

TOP SECRET RUFF

KH-9 MISSION 1207

INDEX TO TARGETS

KOREA, NORTH

AIR DEFENSE MISSILES

NAME	TYPE	IPIR	PAGE
ANHYP SAM SITE A28-2	SIG	16	64
CHUNGAM SAM SITE A26-2	SIG	16	65
HAEJU SAM SITE A27-2	SIG	16	65
HUICHON SAM SITE A29-2	SIG	16	66
KANGGYE SAM SPT FAC	SIG	16	67
KANGSO SAM SUPPORT FACILITY	SIG	16	67
NAMPO SAM SITE B30-2	SIG	16	68
NAMPO SAM SITE C24-2	SIG	16	69
NUCHON NI SAM SITE A22-2	SIG	16	69
NUCHON-NI SAM SITE A24-2	NAC	16	77
PUKCHANG-NI SAM SITE A05-2	SIG	16	70
PUNGCHON SAM SITE	SIG	16	71
PYONGSAN SAM SITE A14-2	SIG	16	71
PYONGYANG SAM SITE B17-2	SIG	16	72
PYONGYANG SAM SITE C05-2	SIG	16	73
PYONGYANG SAM SITE C26-2	SIG	16	74
SARIWON SAM SITE A21-2	SIG	16	75
SINANJU SAM SITE A07-2	SIG	16	75
SINUJU SA-2 SAM SITE	SIG	16	76
TAECHON SAM SITE A27-2	SIG	16	76
TAETAN SAM SITE A01-2	SIG	16	77

AIR BASE FACILITIES

MAENGSAN AIRFIELD	SIG	16	78
MANPO-UP AIRFIELD	SIG	16	78
PYONGYANG AIRFIELD EAST	SIG	16	79
TAECHON AIRFIELD	SIG	16	80

TOP SECRET RUFF

25X1
25X1

25X1

25X1

25X1

TOP SECRET RUFF

KH-9 MISSION 1207

INDEX TO TARGETS

NAME

YONGSANG-NI AIRFIELD

TYPE IPIR PAGE
SIG 16 81

NAVAL BASE FACILITIES

CHANGJON NAVAL BASE
NAJIN NAVAL BASE AND ACADEMY
NAMPO SUPREME NAV HQ A NVB A SHP RP YD

SIG 16 83
SIG 16 83
SIG 16 83

GROUND FORCE FACILITIES

CHONSO-RI HQ TK REGT A BKS AREA
CHUNGSAN MIL BKS
HWAJIN-NI HQ 3 INF REGT
HWANG-CHON MILITARY AREA
HYOPHUNG-NI ARMY BARRACKS SE
KANGDONG INSTITUTIONAL A STORAGE AREAS
KOKSAN-GUN ARMY BKS A STOR AREA SSW
KOMAN-DONG ARMY BKS A STOR AREA
KUAM NI ARMY BKS A VEH STORAGE AREA
OGYE-RI HQ ARTY REGT BKS A STOR AREA
PYONGYANG ARTILLERY BARRACKS AREA NW
PYONGYANG TANK/ASSAULT GUN AREA S
SAINJANG ARMY BKS A STORAGE
SAMJONG-NI BKS A HQ ARTY REGT A CD
SANGPAL-LI ARMY BKS
SANUM-NI ARMY BKS NE
SIJONG-NODONGJAGU MILITARY AREA S
SINCHANG-NI BARRACKS AND STORAGE AREA
SINJONG-NI ARMY BKS A STOR AREA
SONGCHON ARMY BKS AREA W
SUAN ARTY BN A BKS NW
SUNAN ARMY OCS FIRST COMBINED A BKS

SIG 16 85
NAC 16 90
NAC 16 91
NAC 16 91
NAC 16 91
NAC 16 91
SIG 16 85
SIG 16 86
SIG 16 86
NAC 16 92
SIG 16 86
SIG 16 87
NAC 16 92
NAC 16 92
NAC 16 92
SIG 16 87
SIG 16 87
NAC 16 93
SIG 16 88
SIG 16 89
SIG 16 89
NAC 16 93

TOP SECRET RUFF

25X1
25X1

25X1

25X1

25X1

25X1

TOP SECRET RUFF

25X1
25X1

KH-9 MISSION 1207

INDEX TO TARGETS

NAME

SUNCHANG-NI AMMO STOR DEPOT
SUYOK-TONG BKS AND STORAGE AREA
UNSAN-UP ARMY BKS S
UNSAN-UP MIL STOR E

TYPE IPIR PAGE
NAC 16 93
SIG 16 90
SIG 16 90
NAC 16 93

25X1

DEPLOYED TACTICAL SSM FACILITIES

NAMPO COASTAL DEFENSE SITE 1 CM TSR
TAEPYONG-NI TAC SSM SPT FAC A BKS NW

SIG 16 95
SIG 16 95

25X1

LOGISTICS

NAMPO PT FACs

SIG 16 96

25X1

INDUSTRY

SINPO SHIPYARD SOUTH

SIG 16 97

25X1

POLAND

AIR BASE FACILITIES

LEGNICA AIRFIELD
OSLA AIRFIELD

SIG 16 98
SIG 16 98

25X1

INDUSTRY

LUBLIN AIRFRAME PLT SWIDNIK
MIELEC AIRFRAME PLANT WSK

SIG 16 99
SIG 16 99

25X1

TOP SECRET RUFF

25X1

[Redacted] TOP SECRET RUFF [Redacted]

25X1
25X1

KH-9 MISSION 1207

INDEX TO TARGETS

ROMANIA

GROUND FORCE FACILITIES

NAME	[Redacted]	TYPE	IPIR	PAGE
COCARGEUAU NOVA ARMY BKS 001	[Redacted]	SIG	16	100
PITESTI POSS MIL INSTL UCO	[Redacted]	SIG	16	100

25X1

INDUSTRY

TIRGOVISTE ALLOY STEEL PLT	[Redacted]	SIG	16	102
----------------------------	------------	-----	----	-----

25X1

SOMALIA

AIR BASE FACILITIES

BELEDAI AMIN AIRFIELD	[Redacted]	SIG	16	103
-----------------------	------------	-----	----	-----

25X1

NAVAL BASE FACILITIES

BERBERA PORT FACILITIES	[Redacted]	SIG	16	104
-------------------------	------------	-----	----	-----

25X1

GROUND FORCE FACILITIES

BEDERWANAK ARMY BKS A TANK BN HQ	[Redacted]	SIG	16	105
ISCIA BAIDOA BARRACKS AREA	[Redacted]	SIG	16	105
MOGADISCIO BARRACKS AREA HAMAR GLAGER	[Redacted]	SIG	16	106
MOGADISCIO MIL INSTL N	[Redacted]	SIG	16	106
MOGADISCIO MIL INSTL NW	[Redacted]	SIG	16	107
UPPER SHEIKH TRAINING CENTER	[Redacted]	SIG	16	107

25X1

[Redacted]

25X1

TOP SECRET RUFF

25X1
25X1

KH-9 MISSION 1207

INDEX TO TARGETS

LOGISTICS

NAME		TYPE	IPIR	PAGE
MOGADISCIO PORT FACILITIES		SIG	16	109

25X1

SYRIA

AIR DEFENSE MISSILES

DARA SA-3 SAM SITE	161			
DARA SA-6 SAM SITE	166	SIG	16	110
DIMASHQ SA-6 SAM SITE	158	SIG	16	111
DIMASHQ SA-6 SAM SITE	159	SIG	16	112
DIMASHQ SA-6 SAM SITE	160	SIG	16	112
DIMASHQ SA-6 SAM SITE	162	SIG	16	113
DIMASHQ SA-6 SAM SITE	163	SIG	16	113
DIMASHQ SA-6 SAM SITE	164	SIG	16	114
DIMASHQ SA-6 SAM SITE	165	SIG	16	114

25X1

SOVIET UNION

DEPLOYED STRATEGIC SSM FACILITIES

DROVYANAYA ICBM COMPLEX CP/BNK		SIG	16	116
GLAZOV MISSILE SUPPORT REAR DEPOT		SIG	16	116
ITATKA ICBM COMPLEX CP/BNK		SIG	16	117
KOSTROMA ICBM RADCOM RCVR STA		SIG	16	118
LIDA MRBM DIV HQ RADCOM XMTR STA		SIG	16	118
LUTSK MRBM RADCOM RCVR STA/HARD		SIG	16	119

25X1

TOP SECRET RUFF

25X1

TOP SECRET RUFF

25X1

25X1

KH-9 MISSION 1207

INDEX TO TARGETS

NAME	TYPE	IPIR	PAGE
POSTAVY SSM TRAINING FACILITY	NAC	16	120
RUZHANY MRBM REGT HQ RAD RCVR BNK/HARD	SIG	16	119
TAMBOV MISSILE SUPPORT REAR DEPOT	SIG	16	120

25X1

MISSILE RANGES

GNOYNO ASM SUPPORT FACILITY	SIG	16	121
PLESETSK ICBM LAUNCH TEST SITE 7	SIG	16	121
PLESETSK SPACE LAUNCH SITE 3	SIG	16	121

25X1

COMMO/ELEC/RADAR FACILITIES

BARANTSEVO U/I CC FAC/BNK	SIG	16	123
CHEKHOV NATL COMD CTR COMPLEX	SIG	16	123
GIZHIGA AFLD AW RADAR TALL KING	SIG	16	124
ISTRA NAV RADCOM XMTR STA	SIG	16	124
IVASHKA AW RADAR TALL KING	SIG	16	124
KAUNAS MRBM DIV HQ RADCOM XMTR STA	SIG	16	125
KHRUSHCHEVO RADREL STA	SIG	16	125
LUTSK MRBM DIV HQ RAD RCVR/CTRL/STA/HD	SIG	16	126
LUTSK MRBM REGT HQ RCVR STA/BNK	SIG	16	126
PINSK MRBM REGT HQ RAD RCVR/BNK/HARD	SIG	16	127
PLESETSK SRF ARMY MST RAD RCVR/HARD	NAC	16	130
POLOTSK AW RDR FAC	SIG	16	127
PRUZHANY MRBM DIV HQ RAD RCVR/CTRL STA	SIG	16	128
RAMENSKOYE ADEF RADREL A RAD RCVR/HARD	SIG	16	128
SHARAPOVO COMD CTL FACILITY/HARD	SIG	16	129
TASHKENT RADCOM STA ENE	NAC	16	130
TROITSKO-PECHORSK AW RADAR FAC W	SIG	16	129
YEREVAN AW RDR FAC TALL KING NW	SIG	16	130

25X1

TOP SECRET RUFF

25X1

TOP SECRET RUFF

KH-9 MISSION 1207

INDEX TO TARGETS

AIR BASE FACILITIES

NAME	TYPE	IPIR	PAGE
ALEKSEYEVKA AIRFIELD	SIG	16	131
ANISOVO GORODISHCHE AIRFIELD	SIG	16	131
ARKHANGELSK/KHOLM AIRFIELD	SIG	16	132
ARTEM AIRFIELD NORTH	SIG	16	132
BARANOVICHI AIRFIELD	SIG	16	133
BELAYA AIRFIELD	SIG	16	133
CHIRCHIK AIRFIELD	SIG	16	134
EVENSK AIRFIELD	SIG	16	135
KANT AIRFIELD	SIG	16	136
KIPELOVO AIRFIELD	SIG	16	137
MINSK/MACHULISHCHE AIRFIELD	SIG	16	137
MIRGOROD AIRFIELD	SIG	16	138
MUROM AIRFIELD	NAC	16	145
NIKOLAYEVKA AIRFIELD	SIG	16	138
NOVONEZHINO AIRFIELD	SIG	16	138
NOVOSIBIRSK/TOLMACHEVO AIRFIELD	SIG	16	139
PALANA AIRFIELD	SIG	16	139
PETROPAVLOVSK/YELIZOVO AIRFIELD	SIG	16	140
POLTAVA AIRFIELD	SIG	16	140
RIGA AIRFIELD WEST	SIG	16	141
SARATOV AIRFIELD WEST	NAC	16	145
SAVOSTLEYKA AIR WARNING RADAR FACILITY	NAC	16	145
SLAVGOROD AIRFIELD SOUTH	SIG	16	141
SMOLENSK AIRFIELD	SIG	16	142
STRYY AIRFIELD	SIG	16	142
TIGIL AIRFIELD	SIG	16	143
YEREVAN/PARAKAR AIRFIELD	SIG	16	144
ZHITOMIR/SKOMOROKHI AIRFIELD	SIG	16	144

TOP SECRET RUFF

25X1
25X1

25X1

25X1

	TOP SECRET RUFF	
KH-9 MISSION 1207	INDEX TO TARGETS	

25X1
25X1

NAVAL BASE FACILITIES

NAME		TYPE	IPIR	PAGE
MAGADAN SUB BASE AND SHIP REPAIR YARD		SIG	16	147
PETROPAVLOVSK NAVAL MISSILE STORAGE		SIG	16	147
SEVASTOPOL NAVAL BASE		SIG	16	148

25X1

GROUND FORCE FACILITIES

BALTIC MILITARY DISTRICT

UKMERGE ARMY BARRACKS AL 1		SIG	16	160
----------------------------	--	-----	----	-----

25X1

BELORUSSIAN MILITARY DISTRICT

MOZYR ARMY BARRACKS AL 2		SIG	16	157
--------------------------	--	-----	----	-----

25X1

CENTRAL ASIAN MILITARY DISTRICT

ALMA-ATA ARMY BKS AL 10		NAC	16	162
PEREVL KURDAY AB AL 1/TA 2/HQ MRD		SIG	16	159

25X1

FAR EAST MILITARY DISTRICT

ATKA AMMUNITION STORAGE		SIG	16	150
KHABAROVSK MIL STOR DPO DX 7		NAC	16	163
LEONIDOVO TNG AREA N 1		SIG	16	156
LESOZAVODSK MRO HQ/BKS E AL 2		SIG	16	157
SIKACHI ALYAN AMMO STORAGE DA 1		SIG	16	159

25X1

LENINGRAD MILITARY DISTRICT

LENINGRAD ARMY BKS SERTOLOVO N AL 18		SIG	16	156
--------------------------------------	--	-----	----	-----

25X1

25X1

TOP SECRET RUFF

25X1
25X1
25X1

KH-9 MISSION 1207

INDEX TO TARGETS

NAME	TYPE	IPIR	PAGE
LENINGRAD HQ U/I GDS TK DIV/AB AL 15	SIG	16	156
MOSCOW MILITARY DISTRICT			
DOBRYATINO AMMO DPO RR STA DA 1	NAC	16	163
TRANSBAIKAL MILITARY DISTRICT			
NAUSHKI ARMY BARRACKS AL 1	SIG	16	158
NAUSHKI ARMY BKS AL 2	SIG	16	159
TRANSCAUCASUS MILITARY DISTRICT			
DILIZHAN ARMY BARRACKS AL 1	SIG	16	151
DZHULFA ARMY BKS N AL 1	SIG	16	152
ECHMIADZIN ARMY BARRACKS CENTRAL AL 5	SIG	16	153
KIROVAKAN ARMY BARRACKS SOUTH AL 3	SIG	16	153
KIROVAKAN ARMY BKS SE AL 2	SIG	16	154
SPITAK AMMO DPO DA1	SIG	16	160
STEPANAVAN ARMY BKS NE AL 2	NAC	16	164
STEPANAVAN TAC SSM BKS SE AL 1	SIG	16	160
YEREVAN ARMY BARRACKS SOVETASHAN AL 4	SIG	16	161
YEREVAN MIL BKS AL 8	SIG	16	162
TURKESTAN MILITARY DISTRICT			
CHIRCHIK ARMY BKS A SCH AL 1	SIG	16	150
CHIRCHIK ARMY BKS AZATBASH AL 3	SIG	16	150
KIZYL ARVAT ARMY BKS SE AL 4	SIG	16	155

25X1
25X1
25X1
25X1
25X1

TOP SECRET RUFF

25X1

[Redacted]

TOP SECRET RUFF

[Redacted]

25X1
25X1

KH-9 MISSION 1207

INDEX TO TARGETS

VOLGA MILITARY DISTRICT

NAME

[Redacted]

TYPE	IPIR	PAGE
NAC	16	163
NAC	16	163
SIG	16	151

25X1

SERDOBSK AMMUNITION DEPOT
 SKRYABINO AMMO DPO KOLYSH
 DEBIN EXPLOSIVES STORAGE

DEPLOYED TACTICAL SSM FACILITIES

KAPCHAGAY TAC SSM SUP FAC
 NOVOSIBIRSK NAV MSLE TRANSHIP STOR CTR
 SHAUMYANI TAC SSM BKS AL 1
 STEPANAVAN TAC SSM SUPPORT FAC

[Redacted]

SIG	16	165
SIG	16	165
SIG	16	166
NAC	16	166

25X1

[Large Redacted Block]

25X1

INDUSTRY

AKHTUBINSK ORD TEST AREA 3
 AKHTUBINSK ORDNANCE TEST AREA 2 TURGAY

[Redacted]

SIG	16	171
SIG	16	171

25X1

TOP SECRET RUFF

[Redacted]

25X1

TOP SECRET RUFF

25X1
25X1
25X1

KH-9 MISSION 1207

INDEX TO TARGETS

NAME		TYPE	IPIR	PAGE
KHABAROVSK SHIPYARD USSURI SOUTH 876		SIG	16	172
KHARKOV AIRFRAME PLT 135		SIG	16	172
KHARKOV AVIATION INSTITUTE		SIG	16	173
KHERSON SHIPYARD		SIG	16	173
LENINGRAD AC ENGINE R + D AND TEST FAC		SIG	16	174
MOSKVA M A SPA PRPLN DEV CEN KHIMK 456		SIG	16	174
MOSKVA SOLID MOTOR PROD PLT LYUBERTSY		SIG	16	174
PERM ARMAMENT + GM SPT EQUIP PLT 172		SIG	16	175
SAFONOVO PLASTICS A GM COMP PLT		SIG	16	176
SARANSK MV P		SIG	16	176
SHIKHANY U/I INDUSTRIAL INSTALLTION		SIG	16	177
SMOLENSK GM + AC COMP PLT 475		SIG	16	177
ULAN-UDE AIRFRAME PLT 99		SIG	16	177
ZLATOUST ROCKET ENGINE TEST FACILITY		SIG	16	178

25X1

MISCELLANEOUS

LENINGRAD CTNR SHPG TML		SIG	16	179
-------------------------	--	-----	----	-----

25X1

VIETNAM, NORTH

AIR DEFENSE MISSILES

DO SON SAM SITE		SIG	16	180
HA NOI SA-2 SAM SITE		SIG	16	180

25X1

GROUND FORCE FACILITIES

CHI NE BKS A STOR FAC		SIG	16	182
HA NOI AAA RPR FAC E CU DONG		SIG	16	182

25X1

TOP SECRET RUFF

25X1

TOP SECRET RUFF

25X1


25X1

KH-9 MISSION 1207

INDEX TO TARGETS

NAME

HA NOI ARMY BKS BAC MAI AF
 HA NOI BKS AREA BAC MAI
 HA NOI MIL VEH DPO GIAP NHAT
 HA NOI STORAGE AREA BAC MAI
 LANG SON ARMY BKS A SUPPLY DEPOT
 PHU DUC ARMY BARRACKS
 SON DONG ARMY BARRACKS AND SCHOOL
 THAI NGUYEN ARMY SUPPLY DEPOT NORTH



TYPE	IPIR	PAGE
SIG	16	183
SIG	16	183
SIG	16	183
SIG	16	184
SIG	16	184
SIG	16	184
SIG	16	185
SIG	16	185

25X1

YUGOSLAVIA

INDUSTRY

LENDAV PETREF



SIG 16 186

25X1

SOUTHERN YEMEN

COMMO/ELEC/RADAR FACILITIES

TAMRIDA POSS ELECTRONICS FAC



NAC 16 187

25X1

TOP SECRET RUFF



25X1

WWIPIR CODES

<u>Status (STA:)</u>	<u>OB</u>	<u>Interpretability</u>
NEG - Negated	MIS: Missiles	E - Excellent
UCO - Under Const	AOB: Air	G - Good
COM - Complete	NVL: Naval	F - Fair
UKN - Unknown	GFW: Grd Force	P - Poor
NOP - Not Oprtl	ELC: Electronic	
		<u>Conditions</u>
OPR - Operat'l	AAA: Antiair	CL - Clear
OCC - Occupied	OBJ: Assoc Objs	SC - Scattered Cloud
UNP - Unoccupied		
	<u>Mode</u>	
ABN - Abandoned	W - Stereo/Blk & White	HC - Heavy Cloud
RMV - Removed		HA - Haze
TRN - Transitory	P - Part Stereo/ Blk & White	SN - Snow
DMG - Damaged	B - Mono Blk & White	SH - Shadow
DST - Destroyed		OL - Obliquity
	S - Stereo/Color	SD - Semi- darkness
	A - Part Stereo/ Color	HD - Heavy Dust/ Smoke
	C - Mono Color	
	D - Camouflage Detection	<u>Coverage</u>
		C - Complete
	F - Infrared	P - Partial
	R - Radar	O - Oblique
	N - Nonstandard	V - Vertical
	G - Monochromic/Stereo	
	E - Monochromic/Partial Stereo	
	M - Monochromic/Mono	
<u>General</u>		
IMR: Image Ref (Photo Ref)		
DES: Description		
RMK: Remarks		
IDC: Image Derived Coord.		
MPR: Map Ref		
DFC: Defenses/ Security		

TOP SECRET



25X1

TOP SECRET



25X1