

~~TOP SECRET~~

25X1-




OAK
SUPPLEMENT

NATIONAL PHOTOGRAPHIC
INTERPRETATION CENTER

OAK SUPPLEMENT PART 10 KH-9 MISSION 1207

11 NOVEMBER 1973 - 20 FEBRUARY 1974



~~TOP SECRET~~

25X1

25X1



MARCH 1974
COPY NO. 91
95 PAGES
(1207) IPIR 18/74

WARNING


This document contains information affecting the national security of the United States within the meaning of the espionage laws U. S. Code Title 18, Sections 793 and 794. The law prohibits its transmission or the revelation of its contents in any manner to an unauthorized person, as well as its use in any manner prejudicial to the safety or interest of the United States or for the benefit of any foreign government to the detriment of the United States. It is to be seen only by personnel especially indoctrinated and authorized to receive information in the designated control channels. Its security must be maintained in accordance with regulations pertaining to TALENT-KEYHOLE Control System.

**TARGET CATEGORIES
AND
ASSOCIATED NTP FUNCTIONAL AREAS (CODES)**

- | | |
|---|--|
| <p>1. STRATEGIC SSM
 Deployed Strategic SSM Facilities (A)</p> <p>2. MISSILE RANGES
 Missile Ranges: Strategic SSM/Space Facilities (P)
 Missile Ranges: Air-Launched Missile Facilities (Q)
 Missile Ranges: Naval-Launched Missile Facilities (R)
 Missile Ranges: Tactical SSM Facilities (S)
 Missile Ranges: SAM/AMM Facilities (T)</p> <p>3. AIR DEFENSE MISSILES
 Deployed AMM Facilities (B)
 Deployed SAM Facilities (D)</p> <p>4. ELECTRONICS/COMMUNICATIONS
 Deployed Communication/Electronic/Radar Facilities (C)</p> <p>5. AIR
 Air Base Facilities (E)</p> <p>6. NAVAL
 Naval Base Facilities (F)</p> | <p>7. GROUND
 Ground Force Facilities (G)</p> <p>8. TACTICAL SSM
 Deployed Tactical SSM Facilities (H)</p> <p>9. LOGISTICS
 Military Logistics Facilities (K)</p> <p>10. NUCLEAR ENERGY
 Atomic Energy Facilities (O)</p> <p>11. CBR
 CBR Facilities (V)</p> <p>12. INDUSTRY
 Strategic Weapons Industrial Facilities (J)
 General Purpose Weapons Industrial Facilities (L)
 Non-Military Industrial Facilities (N)
 Communication/Electronic/Radar R&D Facilities (U)</p> <p>13. MISCELLANEOUS
 Non-Military Logistics Facilities (M)
 Miscellaneous/Unidentified Facilities (Z)</p> |
|---|--|

These thirteen target categories are compatible with the Functional Area of Imagery Interpretation established under the National Tasking Plan. To enhance the analysis of readout on operationally associated targets, each target is reported relative to its primary functional association (i.e., missile range tracking facilities are reported under "MISSILE RANGES," fly-away airfields at aircraft plants are reported under "INDUSTRY," airfield nuclear weapons storage facilities are reported under "AIR," etc.).

WARNING NOTICE
Sensitive Intelligence Sources
and Methods Involved.



25X1

[Redacted]

TOP SECRET RUFF

[Redacted]

25X1
25X1
25X1

18

KH-9 MISSION 1207

TABLE OF CONTENTS

	PAGE
PREFACE	1
CHINA, COMMUNIST	
MISSILE RANGES	3
AIR DEFENSE MISSILES	4
COMMO/ELEC/RADAR FACILITIES	7
AIR BASE FACILITIES	10
NAVAL BASE FACILITIES	12
GROUND FORCE FACILITIES	15
INDUSTRY	28
UNITED ARAB REPUBLIC	
GROUND FORCE FACILITIES	31
INDIA	
MISSILE RANGES	33
[Redacted]	
KOREA, NORTH	
AIR DEFENSE MISSILES	39
GROUND FORCE FACILITIES	43
INDUSTRY	45
POLAND	
GROUND FORCE FACILITIES	47
SOMALIA	
GROUND FORCE FACILITIES	49
SOVIET UNION	
DEPLOYED STRATEGIC SSM FACILITIES	51
AIR DEFENSE MISSILES	53
COMMO/ELEC/RADAR FACILITIES	55
AIR BASE FACILITIES	59
GROUND FORCE FACILITIES	66
DEPLOYED TACTICAL SSM FACILITIES	74
LOGISTICS	75
NUCLEAR ENERGY	76
INDUSTRY	79

25X1


[Redacted]

25X1

25Y1
25X1
25X1



TOP SECRET RUFF



18

KH-9 MISSION 1207

PAGE

VIETNAM, NORTH
LOGISTICS
INDUSTRY

81
83



25X1

TOP SECRET RUFF



TOP SECRET RUFF



25X1
25X1



18

PREFACE

KH-9 MISSION 1207

PREFACE

BEGINNING WITH REPORTING FROM MISSION 1207-4 JANUARY 1974 NPIC WILL USE THE NUMERICAL NATIONAL IMAGERY INTERPRETABILITY RATING SCALE (NIIRS) TO INDICATE THE INTERPRETABILITY OF THE PHOTOGRAPHY AND TO INDICATE THE IMAGERY YOU MAY CONSIDER FOR REMOVAL FROM THE TALENT KEYHOLE CONTROL SYSTEM, DETAILS OF DECOMPARTMENTATION ARE CONTAINED IN USIB-D-4602/31, [REDACTED] DATED 1 FEBRUARY 1974 (SECRET/NO FOREIGN DISSEM-LIMITED DISTRIBUTION-HANDLE VIA TALENT KEYHOLE CONTROL) AND SSO DIA CITE DR 1484 DTG 141714Z FEBRUARY 1974 (TOP SECRET-HANDLE VIA TALENT KEYHOLE COMINT CONTROLS JOINTLY).

25X1

THE NIIRS SCALE REPLACES THE ZERO-TO-FIVE INTERPRETABILITY SCALE USED IN NPIC REPORTING SINCE MISSION 1203, JULY-SEPTEMBER 1972. ADJECTIVAL INTERPRETABILITY RATINGS -- EXCELLENT, GOOD, FAIR, AND POOR -- WILL ALSO CONTINUE TO APPEAR IN THE PHOTO REFERENCE LINES OF NPIC REPORTING UNTIL THE NIIRS CAN BE FULLY IMPLEMENTED THROUGHOUT THE INTELLIGENCE COMMUNITY.

THIS IS THE TENTH OAK SUPPLEMENT REPORT ON MISSION 1207. FOR ADDITIONAL PREFACE DETAILS, SEE FIRST OAK SUPPLEMENT.



25X1

TOP SECRET RUFF



TOP SECRET RUFF



25X1
25X1
25X1

18

CHINA, COMMUNIST
MISSILE RANGES

KH-9 MISSION 1207

SIGNIFICANT RESULTS

CHANG-CHIANG SPACE TRACKING FAC

19-21-39N 109-08-22E



25X1

STATUS: OPERATIONAL

REMARKS:

THE PREVIOUSLY IDENTIFIED FOUR-ELEMENT HELIX ANTENNA IS A
PROBABLE FIVE-ELEMENT ANTENNA. TWO SINGLE RHOMBIC RECEIVING
ANTENNAS WERE IDENTIFIED NE OF THE LARGE OPERATIONS BUILDING.

[REDACTED] A WEATHER
STATION WAS OBSERVED AT THE NW CORNER OF THE FACILITY.

25X1



25X1

TOP SECRET RUFF



25X1

[Redacted]

TOP SECRET RUFF

[Redacted]

25X1
25X1
25X1

18

KH-9 MISSION 1207

CHINA, COMMUNIST
AIR DEFENSE MISSILES

SIGNIFICANT RESULTS

AN-SHAN SAM SITE B23-1

41-00-11N 122-48-25E

[Redacted]

-25X1

STATUS: OCCUPIED

PHYSICAL DESCRIPTION:
11.5 NM SW OF AN-SHAN.

UPDATED DESCRIPTION. THE SITE CONSISTS OF SIX REVETTED LAUNCH POSITIONS AND A REVETTED CENTRAL GUIDANCE AREA WITH L-SHAPED AND T-SHAPED STRUCTURES TO HOUSE ASSOCIATED VANS AND EQUIPMENT.

AN INCLINED RAMP WITH A SMALL PAD (FOR A GUIDANCE RADAR) IS WITHIN THE GUIDANCE REVETMENT AND ADJACENT TO THE T-SHAPED STRUCTURE. CABLE SCARS EXTEND TO ALL OF THE LAUNCH REVETMENTS.

THREE SINGLE-STORY MISSILE-HOLD BUILDINGS ARE AROUND THE PERIMETER ROAD. AN ACQUISITION RADAR SITE WITH FOUR SMALL BUILDINGS/STRUCTURES IS AROUND A FORMER COVERED AIRCRAFT PARKING REVETMENT JUST NORTH OF THE PERIMETER ROAD. ANOTHER FORMER COVERED AIRCRAFT PARKING REVETMENT IS WITHIN THE PERIMETER ROAD OF THE SAM SITE.

A HOUSING/SUPPORT AREA 984 FEET NW OF THE LAUNCH SITE CONTAINS TEN BARRACKS, THREE LARGE AND TWO SMALL SUPPORT BUILDINGS, ONE MESSHALL, AND A VEHICLE MAINTENANCE AREA WITH TWO LARGE SHEDS, ONE SMALL SHED, AND A GREASE RACK.

AN ONSITE SUPPORT FACILITY [Redacted] NORTH OF THE LAUNCH SITE CONTAINS ONE LARGE TWO-STORY BUILDING, FOUR LARGE AND SEVEN SMALL SINGLE-STORY BUILDINGS, A SMALL THREE-STORY BUILDING, A SMALL REVETTED BUILDING, AND A GREASE RACK. AN IMPROVED ROAD EXTENDS WEST TO AN ADJACENT COVERED FORMER AIRCRAFT PARKING REVETMENT.

25X1

MISSILE ORDER OF BATTLE:

[Redacted]

6 CSA-1 LAUNCHER

25X1

ELECTRONIC ORDER OF BATTLE:

[Redacted]

1 PROB GIN SLING

25X1

[Redacted]

25X1

[Redacted]

25X1

[REDACTED]

TOP SECRET RUFF

[REDACTED]

25X1
25X1

18

KH-9 MISSION 1207

CHINA, COMMUNIST
AIR DEFENSE MISSILES

AN-SHUN SAM SITE B12-1

26-09-15N 106-07-08E

[REDACTED]

25X1

STATUS: UNDER CONSTRUCTION

PHYSICAL DESCRIPTION:
13 NM SE OF AN-SHUN.

THE NEWLY IDENTIFIED CSA-1 SITE WAS IN AN EARLY-TO-MID STAGE OF CONSTRUCTION. EXCAVATIONS HAD BEEN DUG FOR THE CENTRAL GUIDANCE AREA AND THREE OF THE LAUNCH POSITIONS. THE OTHER THREE LAUNCH POSITIONS WERE IN AN EARLY STAGE OF PREPARATION. WHEN COMPLETED, THE SITE WILL PROBABLY BE AT LEAST PARTIALLY HARDENED. SUPPORT FACILITIES ADJACENT TO THE SITE WERE IN AN EARLY-TO-MID STAGE OF CONSTRUCTION. THEY INCLUDE AT LEAST TWO DRIVE-THROUGH BUILDINGS, SEVERAL SUPPORT BUILDINGS, AND A HOUSING AREA.

THE SITE WAS NOT PRESENT IN APR 73 [REDACTED] ALTHOUGH ROADS FOR THE HOUSING AND SUPPORT AREAS WERE UNDER CONSTRUCTION. THERE WAS NO EVIDENCE OF ROAD CONSTRUCTION IN DEC 72 [REDACTED]

25X1
25X1

TGT DIAM -- 5,000 FT. ELEV -- 4,595 FT.

MISSILE ORDER OF BATTLE:

[REDACTED]

NONE OBSERVED

25X1
25X1

MAP SOURCE REFERENCE:
200-0496-15

[REDACTED]

25X1

LU-TA SAM SITE C04-1

39-19-07N 121-58-01E

[REDACTED]

25X1

STATUS: OCCUPIED

MISSILE ORDER OF BATTLE:

[REDACTED]

3 CSA-1 MISSILE (ON
LAUNCHER)
6 CSA-1 LAUNCHER

1 PROB OXIDIZER TRNSPRTR
1 CANISTER TRNSPRTR
3 POSS CANISTER TRANSPORTER

25X1


5

[REDACTED]

25X1

TOP SECRET RUFF

25X1
25X1
25X1



TOP SECRET RUFF



18

CHINA, COMMUNIST
AIR DEFENSE MISSILES

KH-9 MISSION 1207

- 7 CSA-1 MISSILE TRNSPRTR (CANVAS COVERED)
- 22 CSA-1 SUSTAINER CANISTER 4 SET OF BOGIE WHEEL
- 20 PROB CSA-1 BOOSTER CONTAINER

ELECTRONIC ORDER OF BATTLE:



- 1 PROB GIN SLING 6 VAN TRUCK
- 1 ODD LOT 5 VAN
- 1 POSS RADAR

25X1

ASSOCIATED OBJECTS:



- 3 PROB TRUCK-MOUNTED CRANE
- VEHICLE/PIECE OF EQUIP
- (SEVERAL)

25X1



25X1



25X1

[Redacted]

TOP SECRET RUFF

[Redacted]

25X1
25X1
25X1

18

CHINA, COMMUNIST
COMMO/ELEC/RADAR FACILITIES

KH-9 MISSION 1207

SIGNIFICANT RESULTS

AN-SHUN TV STA

26-15-05N 105-56-12E

[Redacted]

25X1

STATUS: COMPLETE

PHYSICAL DESCRIPTION:
1 NM ENE OF AN-SHUN.

UPDATED DESCRIPTION. THE FACILITY IS ON THE PEAK OF A HILL AND CONSISTS OF ONE TV TOWER AND ONE CONTROL BUILDING WITH AN ANTENNA HOUSING. THE ANTENNA HOUSING IS ORIENTED NORTH TOWARD AN-SHUN RADREL STA NORTH

[Redacted]

25X1

ELECTRONIC ORDER OF BATTLE:

[Redacted]

1 TV TOWER

1 RADREL ANTENNA HOUSING

25X1

[Redacted]

25X1

CHANG-SHA POSS RADCOM STA/BNK HD 2

28-14-37N 112-46-14E

[Redacted]

25X1

STATUS: COMPLETE

PHYSICAL DESCRIPTION:
11.2 NM NW OF CHANG-SHA.

THE NEWLY IDENTIFIED ROAD-SERVED FACILITY CONSISTS OF FOUR POSSIBLE HARDENED ANTENNAS, A VENTED CONTROL BUNKER, FOUR ADITS, AND TWO SUPPORT BUILDINGS. THE ANTENNAS HAVE LONG AXIS

[Redacted]

25X1

[Redacted]

25X1

25X1

AN UNDERGROUND TELE-COMMUNICATIONS LINE EXTENDS FROM THE CONTROL BUNKER AND CONNECTS TO THE UNDERGROUND TELE-COMMUNICATIONS NETWORK IN HANAN PROVINCE.

TGT DIAM -- 1,200 FT. ELEV -- 300 FT.

[Redacted]

25X1

MAP SOURCE REFERENCE:
200-0494-25

[Redacted]

25X1

25X1

[Redacted]

TOP SECRET RUFF

[Redacted]

25X1
25X1
25X1

18

KH-9 MISSION 1207

CHINA, COMMUNIST
COMMO/ELEC/RADAR FACILITIES

HAI-NING PROB COMMO FAC

30-32-05N 120-42-01E

[Redacted]

25X1

STATUS: UNKNOWN

PHYSICAL DESCRIPTION:

IMMEDIATELY EAST OF HAI-NING.

THE NEWLY IDENTIFIED ROAD-SERVED FACILITY IS WALL SECURED AND CONSISTS OF A SINGLE LONG NARROW BUILDING (ORIENTED NE/SW) ON A HILLTOP AND A CLEARED AREA ON THE SOUTH SIDE OF THE BUILDING. CONSTRUCTION OF A POSSIBLE SELF-SUPPORTING TOWER WAS UNDERWAY IN THE CLEARING. TWO POSSIBLE MASTS ARE ATTACHED TO THE NE END OF THE BUILDING.

TGT DIAM -- 200 FT. ELEV -- 300 FT.

[Redacted]

25X1

MAP SOURCE REFERENCE:
200-0492-6

[Redacted]

25X1

LI-SHUI U/I ELCTN FAC

28-13-30N 119-46-55E

[Redacted]

25X1

STATUS: OCCUPIED

REMARKS:

A POSSIBLE DISH ANTENNA WAS VISIBLE ON THE ROOF OF ONE OF THE SMALL CONTROL BUILDINGS IN AREA A. THE POSSIBLE DISH ANTENNA WAS ORIENTED IN A WSW DIRECTION.

GROUND FORCE ORDER OF BATTLE:

[Redacted]

1 POSS DISH ANTENNA 1 MAST
1 POSS ANTENNA

25X1

ASSOCIATED OBJECTS:

[Redacted] -- IN AREA A

1 TRUCK 1 VAN

25X1

[Redacted]

25X1

[Redacted]

25X1

TOP SECRET RUFF

[REDACTED]

TOP SECRET RUFF

[REDACTED]

25X1
25X1

18

KH-9 MISSION 1207

CHINA, COMMUNIST
COMMO/ELEC/RADAR FACILITIES

SAN-KANG AW RADAR FAC

28-17-20N 103-14-00E

[REDACTED]

25X1

STATUS:OCCUPIED

ELECTRONIC ORDER OF BATTLE:

[REDACTED]

1 CROSS LEGS

3 VAN TRUCK

25X1

[REDACTED]

25X1

TA-CHAN-CHUANG ELINT FAC EAST

30-01-37N 122-18-43E

[REDACTED]

25X1

STATUS:OCCUPIED

REMARKS:

THE OBJECTS REPORTED IN NOV 72 [REDACTED] ARE NOW IDENTIFIED AS
PARABOLIC DISH ANTENNAS. [REDACTED]

25X1

25X1

25X1

[REDACTED] ORIENTED ON AN AZIMUTH OF 70 DEGREES (PLUS OR
MINUS 15 DEGREES). A CABLE SCAR CONNECTS THE FACILITY TO
TA-CHAN-CHUANG ARMY BKS AL 1 [REDACTED] AND TA-CHAN-CHUANG
ELINT FACILITY [REDACTED] AND RUNS SE ALONG THE COAST TO
APPROXIMATELY 30-01-20N 122-20-30E.

25X1

25X1

ELECTRONIC ORDER OF BATTLE:

[REDACTED]

3 PARABOLIC DISH ANTENNA

25X1

[REDACTED]

25X1

[REDACTED]

25X1

TOP SECRET RUFF

25X1
25X1



18

KH-9 MISSION 1207

CHINA, COMMUNIST
AIR BASE FACILITIES

SIGNIFICANT RESULTS

CHANG-SHA/TA-TO AIRFIELD

28-04-13N 112-57-30E



25X1

STATUS: OPERATIONAL

REMARKS:

CONSTRUCTION CONTINUED AT THE AIRCRAFT MAINTENANCE FACILITY. ONE LARGE BUILDING AND FOUR OTHER BUILDINGS WERE IN AN EARLY STAGE OF CONSTRUCTION AND ONE SMALL BUILDING WAS IN THE MIDSTAGE OF CONSTRUCTION.

AIR ORDER OF BATTLE:



48 FARMER	1 VISCOUNT
29 FRESCO	1 COOT
24 FAGOT	1 COKE
3 COLT	1 HOOK
3 MAX/MOOSE	

25X1



25X1

CHING-YANG AIRFIELD

24-47-58N 118-35-23E



25X1

STATUS: OPERATIONAL

REMARKS:

TEN OF THE 13 AAA SITES AROUND THE AIRFIELD WERE OCCUPIED. A SLOT REST RADAR WAS OBSERVED FOR THE FIRST TIME. IT WAS GROUND MOUNTED AT AN AAA SITE 2,700 FEET EAST OF THE RP.

AIR ORDER OF BATTLE:



NONE DISCERNIBLE

25X1

GROUND FORCE ORDER OF BATTLE:



66 AA GUN

25X1

ELECTRONIC ORDER OF BATTLE:



1 SLOT REST (GROUND MOUNTED)

25X1

TOP SECRET RUFF



25X1

[Redacted]

TOP SECRET RUFF

[Redacted]

25X1
25X1

[Redacted]

18

KH-9 MISSION 1207

**CHINA, COMMUNIST
AIR BASE FACILITIES**

[Redacted]

25X1

NAN-CHANG/HSIANG-TANG AIRFIELD

28-25-17N 115-55-25E

[Redacted]

25X1

STATUS: OPERATIONAL

REMARKS:

**FOOTINGS WERE BEING DUG FOR A PROBABLE SUPPORT BUILDING
APPROXIMATELY 1,000 FEET NE OF THE REFERENCE POINT.
CONSTRUCTION ON THE TAXIWAY, CROSSOVER LINK, AND NEW PARKING
APRON REPORTED IN JUL 73 [Redacted] IS COMPLETE.**

25X1

AIR ORDER OF BATTLE:

[Redacted]

**24 PROB FAGOT/FRESCO
29 PROB FARMER**

4 COLT

25X1

[Redacted]

25X1

[Redacted]

25X1

[Redacted]

TOP SECRET RUFF

[Redacted]

25X1

25X1

18

KH-9 MISSION 1207

CHINA, COMMUNIST
NAVAL BASE FACILITIES

SIGNIFICANT RESULTS

CHEN-TAI NAVAL FACILITY

23-46-09N 117-25-30E

[Redacted]

-25X1

STATUS: OPERATIONAL

REMARKS:

A PROBABLY ASSOCIATED BARRACKS AND SUPPORT AREA, 2,500 FEET NNE OF THE WAYS, CONSISTS OF FOUR BARRACKS, SIX BARRACKS/QUARTERS, A PROBABLE MESSHALL, 14 STORAGE/SUPPORT BUILDINGS, THREE DRIVE-IN PROBABLE STORAGE TUNNELS, AND A BASKETBALL COURT.

DEFENSES CONSIST OF FOUR SIX-POSITION AAA SITES. SITE A, 800 FEET NW OF THE WAYS, WAS OCCUPIED BY FIVE AA GUNS. SITE B, 370 FEET NORTH OF THE WAYS, WAS OCCUPIED BY SIX AA GUNS. SITE C, 2,000 FEET NE OF THE WAYS, WAS OCCUPIED BY FIVE AA GUNS. SITE D, 4,000 FEET EAST OF THE WAYS, WAS OCCUPIED BY FIVE AA GUNS.

NAVAL ORDER OF BATTLE:

[Redacted]

8 SHANGHAI II PGM (2 ON WAYS) 4 SWATOW PGM

25X1

GROUND FORCE ORDER OF BATTLE:

[Redacted]

21 AA GUN 32 CARGO TRUCK

25X1

[Redacted]

25X1

HSIA-MEN NAVAL BASE

24-27-00N 118-04-22E

[Redacted]

25X1

STATUS: OPERATIONAL

NAVAL ORDER OF BATTLE:

[Redacted]

4 SHANGHAI-II PGM

25X1

[Redacted]

25X1

[Redacted]

25X1

[Redacted]

TOP SECRET RUFF

[Redacted]

25X1
25X1

18

KH-9 MISSION 1207

CHINA, COMMUNIST
NAVAL BASE FACILITIES

HU-LI-SHE MOTOR TORPEDO BOAT BASE

24-30-12N 118-04-55E

[Redacted]

25X1

STATUS:OPERATIONAL

REMARKS:

TWO COILS OF UNDERSEA/UNDERGROUND TELECOMMUNICATIONS CABLE WERE ON THE DOGLEG PIER. A CABLE SCAR EXTENDS SSE 2 NM TO THE URBAN AREA OF HSIA-MEN.

NAVAL ORDER OF BATTLE:

[Redacted]

4 LCM
1 YAG

2 SMALL CRAFT
1 FLOATING WHARF

25X1

[Redacted]

25X1

SAN-TU-AO NAVAL BASE A SHIPYARD

26-38-14N 119-41-47E

[Redacted]

25X1

STATUS:OPERATIONAL

REMARKS:

THE FOUR-POSITION AAA SITE EAST OF THE FACILITY, REPORTED IN SEP 73 [Redacted] HAS BEEN ABANDONED.

NAVAL ORDER OF BATTLE:

[Redacted]

3 P-6 PT
1 P-4 PT

-- ON WAYS

1 PROB TRAWLER

25X1

[Redacted]

25X1

SAN-TU-AO NAVAL BASE EAST

26-38-13N 119-41-31E

[Redacted]

25X1

STATUS:OPERATIONAL

NAVAL ORDER OF BATTLE:

[Redacted]

4 P-6 PT
13 P-4 PT (8 ON QUAY)

1 YAG
1 POSS LCM

25X1

[Redacted]

25X1

TOP SECRET RUFF

25X1



25X1

18

CHINA, COMMUNIST
NAVAL BASE FACILITIES

KH-9 MISSION 1207



25X1

SAN-TU-AO NAVAL BASE SOUTH

26-36-56N 119-40-28E

25X1



STATUS: OPERATIONAL

REMARKS:

SIX COILS OF UNDERWATER/UNDERGROUND CABLE WERE ON THE QUAY IN
AREA B.

NAVAL ORDER OF BATTLE:



25X1

- 1 ATOL
- 2 LCM
- 2 BARGE

- 1 ATA
- 3 SMALL CRAFT



25X1

SAN-TU-AO NAVAL BASE WEST

26-38-07N 119-40-16E

25X1



STATUS: OPERATIONAL

NAVAL ORDER OF BATTLE:



25X1

- 9 LCM (3 BEACHED)
- 1 POSS WHAMPOA PGM
- 1 PROB SMALL COMBATANT (IN
FLOATING DRYDOCK)

- 1 PB (MOORED TO FLOATING
WHARF)
- 1 SMALL CRAFT



25X1

TUNG-SHAN NAVAL FACILITY

23-44-42N 117-30-55E

25X1



STATUS: OPERATIONAL

NAVAL ORDER OF BATTLE:



25X1

- 1 PROB YULIN YP
- CIVILIAN CRAFT (SEVERAL)



25X1

14

25X1

TOP SECRET RUFF

[Redacted]

TOP SECRET RUFF

[Redacted]

25X1
25X1
25X1

[Redacted]

18

CHINA, COMMUNIST
GROUND FORCE FACILITIES

KH-9 MISSION 1207

SIGNIFICANT RESULTS

CHEN-PING PROB ARMY BKS

33-02-30N 112-17-00E

[Redacted]

25X1

STATUS: UNDER CONSTRUCTION

PHYSICAL DESCRIPTION:

2.1 NM EAST OF CHEN-PING.

THE NEWLY IDENTIFIED FACILITY CONSISTS OF TWO AREAS IN
EARLY-TO-MIDSTAGES OF CONSTRUCTION.

AREA A, AT 33-02-30N 112-17-00E, CONTAINED EIGHT BARRACKS,
SEVEN MESSHALLS, EIGHT STORAGE BUILDINGS, AND 20 BUILDINGS
UNDER CONSTRUCTION.

AREA B, IS 0.5 NM WEST OF AREA A AND CONTAINED EIGHT BUILDINGS
UNDER CONSTRUCTION.

TGT DIAM -- 6,000 FT. ELEV -- 600 FT.

GROUND FORCE ORDER OF BATTLE:

[Redacted]

NONE DISCERNIBLE

25X1

[Redacted]

25X1

MAP SOURCE REFERENCE:
200-0385-18

[Redacted]

25X1

CHIEN-HO ARMY BKS S AL 1

23-44-54N 117-24-09E

[Redacted]

25X1

STATUS: OCCUPIED

GROUND FORCE ORDER OF BATTLE:

[Redacted]

1 TRUCK

4 POSS TRUCK

25X1

[Redacted]

25X1

[Redacted]

25X1

[REDACTED]

TOP SECRET RUFF

18

KH-9 MISSION 1207

CHINA, COMMUNIST
GROUND FORCE FACILITIES

25X1
25X1

CHIN-CHIANG ARMY BKS AL 3

24-49-29N 118-34-39E

[REDACTED]

STATUS:OCCUPIED

PHYSICAL DESCRIPTION:

ON THE NORTH EDGE OF CHIN-CHIANG.

UPDATED DESCRIPTION. THE WALL-SECURED FACILITY CONSISTS OF 12 BARRACKS, ONE BARRACKS/ADMINISTRATION BUILDING, ONE VEHICLE/EQUIPMENT STORAGE BUILDING, THREE STORAGE BUILDINGS, THREE STORAGE/SUPPORT BUILDINGS, A MESSHALL, ONE ADMINISTRATION/SUPPORT BUILDING, A DISPENSARY/SUPPORT BUILDING, AN AUDITORIUM, A SHOP, 21 SUPPORT BUILDINGS, AND A BASKETBALL COURT. AN AREA IN THE NW PART OF THE INSTALLATION WAS BEING GRADED, AND A BUILDING ALONG THE SOUTH EDGE OF THE FACILITY WAS UNDER CONSTRUCTION OR BEING DISMANTLED.

GROUND FORCE ORDER OF BATTLE:

[REDACTED]

3 CARGO TRUCK

[REDACTED]

25X1

25X1

25X1

CHIU-TIEN INF DIV HQ + ARMY BKS AL 1

24-55-02N 118-26-59E

[REDACTED]

STATUS:OCCUPIED

GROUND FORCE ORDER OF BATTLE:

[REDACTED]

12 AA GUN

11 CARGO TRUCK

4 TRAILER

ASSOCIATED OBJECTS:

[REDACTED]

1 BUS

[REDACTED]

25X1

25X1

25X1

25X1

CHI-CHI-HA-ERH ARMY BKS EAST AL 4

47-19-40N 124-06-40E

[REDACTED]

STATUS:OCCUPIED

16

TOP SECRET RUFF

[REDACTED]

25X1

25X1

[Redacted]

TOP SECRET RUFF

[Redacted]

25X1

25X1

18

KH-9 MISSION 1207

CHINA, COMMUNIST
GROUND FORCE FACILITIES

PHYSICAL DESCRIPTION:

4.5 NM EAST OF CHI-CHI-HA-ERH.

UPDATED DESCRIPTION. THE FACILITY CONSISTS OF TWO FUNCTIONAL AREAS, DESIGNATED AREA A AND AREA B. AREA A CONTAINS FOUR BARRACKS, ONE BARRACKS/ADMINISTRATION BUILDING, ONE PROBABLE MESSHALL, ONE LARGE AND THREE SMALL SUPPORT BUILDINGS, A FIRING RANGE, AND SOME ANIMAL PENS. THE FIRING RANGE, ON THE EAST SIDE OF THE AREA, CONSISTS OF TWO MOVING-TARGET TRACKS THAT ARE AT ACUTE ANGLES TO THE FIRING-IN BUTT, SIX FA POSITIONS, AND PROBABLY THREE FIRING LINES. OTHER FA POSITIONS AND PERSONNEL TRENCHES ARE IN THE IMMEDIATE AREA.

AREA B, AT 47-19-30N 124-05-00E, CONTAINS THREE BARRACKS, ONE BARRACKS/ADMINISTRATION BUILDING, FOUR SMALL SUPPORT BUILDINGS, THREE BUILDING FOUNDATIONS, AND SOME ANIMAL PENS. PERSONNEL TRENCHES AND FA POSITIONS WERE IN THE IMMEDIATE AREA.

GROUND FORCE ORDER OF BATTLE:

[Redacted]

18 FA PIECE (12 IN AREA A, 6 IN AREA B) 21 CARGO TRUCK (14 IN AREA A, 7 IN AREA B)

25X1

[Redacted]

25X1

CHU-CHING ARMY BKS NORTH AL 1

25-30-38N 103-47-50E

[Redacted]

25X1

STATUS: OCCUPIED

REMARKS:

A FIRING RANGE IN AREA D IS NOW COMPLETE AND OPERATIONAL. AREA C CONTAINS 18 AAA PIECES. THIS WAS THE FIRST TIME AAA HAS BEEN SEEN HERE.

GROUND FORCE ORDER OF BATTLE:

[Redacted]

20 CARGO TRUCK

25X1

ANTI-AIRCRAFT ORDER OF BATTLE:

[Redacted]

18 AAA PIECE (IN AREA C)

25X1

[Redacted]

25X1


[Redacted]

25X1

TOP SECRET RUFF

25X1

25X1



18

KH-9 MISSION 1207

CHINA, COMMUNIST
GROUND FORCE FACILITIES

FEI-LUAN ARMY BKS NE AL 2

26-36-44N 119-40-20E

25X1



STATUS: OCCUPIED

GROUND FORCE ORDER OF BATTLE:



6 AA GUN

25X1



25X1

HSIN-CHIN ARMY BKS SE AL 3

39-23-32N 121-58-07E

25X1



STATUS: OCCUPIED

PHYSICAL DESCRIPTION:

1 NM ESE OF HSIN-CHIN.

UPDATED DESCRIPTION. THE INSTALLATION CONTAINS 38 BARRACKS, TWO C-SHAPED ADMINISTRATION BUILDINGS, TWO VEHICLE/EQUIPMENT STORAGE BUILDINGS, AND 14 STORAGE/SUPPORT BUILDINGS. A PROBABLE DEPENDENTS HOUSING AREA JUST NW CONTAINS 25 QUARTERS.

GROUND FORCE ORDER OF BATTLE:



18 AA GUN

25X1




25X1

KAO-PING ARMOR TNG AREA

35-47-00N 112-56-30E

25X1



STATUS: OCCUPIED

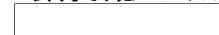
REMARKS:

MOST OF THE PREVIOUSLY REPORTED ARMOR HAS BEEN MOVED TO THE NEWLY CONSTRUCTED KAO-PING ARMY BKS [REDACTED] AND KAO-PING ARMY BKS NNE [REDACTED] SOME ARMOR CONTINUED TO BE DISPERSED IN SURROUNDING VILLAGES, AND WILL CONTINUE TO BE REPORTED AS PART OF THE ARMOR TRAINING AREA.

25X1

25X1

GROUND FORCE ORDER OF BATTLE:



10 M-1967 APC

9 VEHICLE

25X1

25X1

18



TOP SECRET RUFF



TOP SECRET RUFF



25X1
25X1



18

KH-9 MISSION 1207

CHINA, COMMUNIST
GROUND FORCE FACILITIES



25X1

KAO-PING ARMY BKS

35-46-15N 112-56-40E



25X1

STATUS: OCCUPIED

PHYSICAL DESCRIPTION:

2 NM SE OF KAO-PING.

THE NEWLY IDENTIFIED FACILITY CONSISTS OF A HEADQUARTERS AND THREE BATTALION-SIZED AREAS. AREA A, THE HEADQUARTERS, IS AT 35-46-15N 112-56-40E AND CONSISTS OF 22 BARRACKS, THREE ADMINISTRATION BUILDINGS, EIGHT MESSHALLS, SIX STORAGE BUILDINGS, NINE SUPPORT BUILDINGS, AND THREE BUILDINGS UNDER CONSTRUCTION. BUILDING MATERIALS WERE DISPERSED THROUGHOUT THE AREA.

AREA B, 1 NM SE OF AREA A, CONTAINS TWO BATTALION-SIZED AREAS WITH A TOTAL OF 16 BARRACKS, TWO ADMINISTRATION BUILDINGS, FOUR MESSHALLS, FOUR STORAGE BUILDINGS, AND TWO BUILDING FOUNDATIONS.

AREA C, 1.3 NM NORTH OF AREA A, IS BATTALION-SIZED AND CONSISTS OF EIGHT BARRACKS, TWO ADMINISTRATION BUILDINGS, AND THREE MESSHALLS.

TGT DIAM -- 2 NM. ELEV -- 2,625 FT.

GROUND FORCE ORDER OF BATTLE:



25X1

49 TANK (28 IN AREA B + 21 IN AREA C) 1 IN AREA C)
103 CARGO TRUCK (96 IN AREA B + 7 IN AREA C)
4 M-1967 APC (3 IN AREA B + 1 IN AREA C)




25X1

MAP SOURCE REFERENCE:
200-0385-3



25X1



25X1

[Redacted]

TOP SECRET RUFF

[Redacted]

25X1
25X1

18

KH-9 MISSION 1207

CHINA, COMMUNIST
GROUND FORCE FACILITIES

KAO-PING ARMY BKS AL 1

35-44-50N 112-51-10E

[Redacted]

25X1

STATUS:OCCUPIED

GROUND FORCE ORDER OF BATTLE:

[Redacted]

5 CARGO TRUCK

25X1

[Redacted]

25X1

KOU-LING ARMOR TRAINING AREA

23-46-10N 113-08-05E

[Redacted]

25X1

STATUS:OPERATIONAL

PHYSICAL DESCRIPTION:

6 NM NE OF CHING-YUAN.

THE NEWLY IDENTIFIED ARMOR TRAINING FACILITY CONSISTS OF SIX
SUPPORT BUILDINGS AND EXTENSIVE TRACKED-VEHICLE TRACK ACTIVITY.

TGT DIAM -- 4,000 FT. ELEV -- 400 FT.

GROUND FORCE ORDER OF BATTLE:

[Redacted]

8 PROB M-1967 APC

1 PROB CARGO TRUCK

25X1

[Redacted]

25X1

MAP SOURCE REFERENCE:

200-0614-1

[Redacted]

25X1

KUAN-KOU ARMY BARRACKS AL 1

24-40-08N 118-02-05E

[Redacted]

25X1

STATUS:OCCUPIED

REMARKS:

A PROBABLE UNDERGROUND TELECOMMUNICATIONS CABLE SCAR, WHICH WAS
NOT PRESENT IN SEP 73 [Redacted], ENTERS THE INSTALLATION FROM
THE SOUTH AND MAY TERMINATE IN AN ADIT 1,000 FEET NE OF THE

25X1

[Redacted]

[REDACTED]

TOP SECRET RUFF

[REDACTED]

25X1
25X1

18

KH-9 MISSION 1207

CHINA, COMMUNIST
GROUND FORCE FACILITIES

MAIN AUDITORIUM. THE CABLE SCAR EXTENDS 6 NM SOUTHWARD FROM THE INSTALLATION WHERE IT TERMINATES AT 24-33-45N 118-03-10E.

THE ATHLETIC FIELD REPORTED UNDER CONSTRUCTION IN SEP 72 [REDACTED] IS COMPLETE. THE BUILDING REPORTED UNDER CONSTRUCTION IN SEP 73 [REDACTED] IS 1,200 FEET SOUTH OF THE MAIN AUDITORIUM AND IS A MULTISTORY FLAT-ROOFED BARRACKS/ADMINISTRATION BUILDING IN THE LATE STAGE OF CONSTRUCTION. THE AAA SITES WERE UNOCCUPIED.

25X1
25X1
25X1

GROUND FORCE ORDER OF BATTLE:

[REDACTED]
14 CARGO TRUCK
6 PROB TRUCK

1 POSS TRUCK
6 VEHICLE/PIECE OF EQUIP

25X1

[REDACTED]

25X1

KUEI-YANG MIL HQ AREA NW

26-36-08N 106-38-47E

[REDACTED]

25X1

STATUS:OCCUPIED

PHYSICAL DESCRIPTION:

3.4 NM WNW OF KUEI-YANG.

THE NEWLY IDENTIFIED FACILITY CONSISTS OF ONE LARGE MULTISTORY HEADQUARTERS BUILDING, THREE MULTISTORY HOUSING/ADMINISTRATION BUILDINGS, ONE MESSHALL, TWO VEHICLE STORAGE BUILDINGS, AND APPROXIMATELY 15 STORAGE AND SUPPORT BUILDINGS. JUST SOUTH OF THE AREA ARE TWO LARGE STORAGE BUILDINGS THAT MAY BE ASSOCIATED WITH THE HEADQUARTERS.

TGT DIAM -- 2,500 FT. ELEV -- 3,940 FT.

ANTI-AIRCRAFT ORDER OF BATTLE:

[REDACTED]
12 LIGHT AA PIECE

25X1

ASSOCIATED OBJECTS:

[REDACTED]
5 CARGO TRUCK

4 PIECE OF EQUIPMENT

25X1

[REDACTED]

25X1

MAP SOURCE REFERENCE:
200-0496-10

[REDACTED]

25X1

[REDACTED]

TOP SECRET RUFF

[REDACTED]

25X1

25X1

18

KH-9 MISSION 1207

CHINA, COMMUNIST
GROUND FORCE FACILITIES

[REDACTED]

25X1

KUN-MING INFANTRY SCHOOL

24-59-45N 102-47-05E

[REDACTED]

25X1

STATUS:OCCUPIED

REMARKS:

A POSSIBLE FLATFACE ELECTRONICS VAN WAS PARKED IN THE NE CORNER OF THE PARADE GROUND. THE THREE-LANE OBSTACLE COURSE AND THE SMALL-ARMS FIRING RANGE WERE BEING USED.

ELECTRONIC ORDER OF BATTLE:

[REDACTED]

1 POSS FLATFACE ELECTRONICS VAN 1 PROB ELECTRONICS VAN

25X1

GROUND FORCE ORDER OF BATTLE:

[REDACTED]

12 CARGO TRUCK

25X1

[REDACTED]

25X1

KU-CHENG AAA TNG AREA

37-27-00N 116-05-40E

[REDACTED]

25X1

STATUS:OCCUPIED

PHYSICAL DESCRIPTION:

BETWEEN 1.1 AND 3.8 NM SOUTH OF KU-CHENG AIRFIELD [REDACTED]

[REDACTED]

25X1

25X1

THE NEWLY IDENTIFIED AAA TRAINING AREA CONSISTS OF FOUR AREAS.

AREA 1, AT 37-28-20N 116-05-40E, CONSISTS OF TWO OCCUPIED SIX-POSITION AAA SITES AND AN ASSOCIATED TRUCK PARK 200 FEET WEST. AREA 2, AT 37-28-28N 116-06-10E, CONSISTS OF THREE OCCUPIED SIX-POSITION AAA SITES AND AN ADJACENT TRUCK PARK JUST WEST. AREA 3, AT 37-26-30N 116-05-40E, CONSISTS OF THREE OCCUPIED SIX-POSITION AAA SITES WITH TWO TRUCK PARKS 500 FEET EAST AND 600 FEET WEST. AREA 4, AT 37-25-50N 116-05-25E, CONSISTS OF THREE OCCUPIED EIGHT-POSITION AAA SITES AND TWO TRUCK PARKS 600 FEET AND 1,200 FEET SW.

TGT DIAM -- 14,200 FT. ELEV -- 65 FT.

[REDACTED]

25X1

[Redacted]

TOP SECRET RUFF

[Redacted]

25X1
25X1
25X1

KH-9 MISSION 1207

18

CHINA, COMMUNIST
GROUND FORCE FACILITIES

GROUND FORCE ORDER OF BATTLE:

[Redacted]

- 12 37MM AA GUN (IN AREA 1)
- 18 37MM AA GUN (IN AREA 2)
- 18 37MM AA GUN (IN AREA 3)
- 24 57MM AA GUN (IN AREA 4)
- 3 PUAZO 6 (IN AREA 4)
- 125 CARGO TRUCK (IN THE TRUCK PARKS)

25X1

ELECTRONIC ORDER OF BATTLE:

[Redacted]

- 1 FIRE CAN (IN AREA 4)

25X1

ASSOCIATED OBJECTS:

[Redacted]

- 3 GENERATOR TRAILER (IN AREA 4)

25X1

[Redacted]

25X1

MAP SOURCE REFERENCE:
200-0381-16

[Redacted]

25X1

LIEN-CHIANG ARMY BKS NW AL 2

26-15-28N 119-27-10E

[Redacted]

25X1

STATUS:OCCUPIED

REMARKS:

THE PROBABLE VEHICLE/EQUIPMENT STORAGE SHED AND THE MULTISTORY E-SHAPED BARRACKS/ADMINISTRATION BUILDING UNDER CONSTRUCTION IN SEP 73 [Redacted] ARE COMPLETE. A SMALL-ARMS FIRING RANGE WAS UNDER CONSTRUCTION IN THE NORTHERNMOST BATTALION AREA.

25X1

GROUND FORCE ORDER OF BATTLE:

[Redacted]

- 4 TRUCK

25X1

[Redacted]

25X1

NAN-CHING ARMY BARRACKS AL 15

32-04-30N 118-55-50E

[Redacted]

25X1

STATUS:OCCUPIED

[Redacted]

25X1

TOP SECRET RUFF

25X1

25X1

18

KH-9 MISSION 1207

CHINA, COMMUNIST
GROUND FORCE FACILITIES

PHYSICAL DESCRIPTION:

7 NM ENE OF THE CENTER OF NAN-CHING.

UPDATED DESCRIPTION. THE WALL-SECURED ROAD-SERVED FACILITY CONTAINS 38 BARRACKS, TEN ADMINISTRATION BUILDINGS, TEN VEHICLE STORAGE BUILDINGS, TWO VEHICLE MAINTENANCE/STORAGE BUILDINGS, FOUR MESSHALLS, AN H-SHAPED PROBABLE DISPENSARY, THREE STORAGE BUILDINGS, 15 STORAGE/SUPPORT BUILDINGS, AN OBSTACLE COURSE, AND AN ATHLETIC FIELD. EIGHTEEN LARGE AND NINE SMALL AAA POSITIONS ARE JUST WEST OF THE ATHLETIC FIELD.

GROUND FORCE ORDER OF BATTLE:

2 CARGO TRUCK

25X1

25X1

NAN-CHUNG ARMY BARRACKS SW AL 1

30-45-22N 106-03-35E

25X1

STATUS:OCCUPIED

PHYSICAL DESCRIPTION:

3 NM SSW OF NAN-CHUNG.

UPDATED DESCRIPTION. THE FENCE-SECURED INSTALLATION SURROUNDS NAN-CHUNG AIRFIELD AND IS NEAR THE CHIA-LING RIVER. IT CONTAINS 170 BARRACKS, FOUR AUDITORIUMS, 13 STORAGE BUILDINGS, AND 50 SUPPORT BUILDINGS.

25X1

GROUND FORCE ORDER OF BATTLE:

3 CARGO TRUCK

25X1

25X1

PAN-SHIH ARMY BKS S

42-53-30N 126-02-40E

25X1

STATUS:OCCUPIED

PHYSICAL DESCRIPTION:

4 NM SOUTH OF PAN-SHIH.

THIS INSTALLATION WAS PREVIOUSLY INCLUDED WITH THE PAN-SHIH UNIDENTIFIED ACTIVITY IT CONSISTS OF FOUR AREAS.

25X1

AREA A, AT 42-53-30N 126-02-40E, CONTAINS EIGHT BARRACKS, ONE

TOP SECRET RUFF

25X1

25X1
25X1
25X1

[REDACTED]

TOP SECRET RUFF

[REDACTED]

18

KH-9 MISSION 1207

CHINA, COMMUNIST
GROUND FORCE FACILITIES

MESSHALL, AND ONE SUPPORT BUILDING. AREA B, AT 42-52-25N 126-03-30E, CONTAINS FIVE BARRACKS, ONE VEHICLE SHED, ONE MESSHALL, AND 13 SUPPORT BUILDINGS. AREA C, AT 42-52-00N 126-03-00N, CONTAINS TEN BARRACKS, TWO BARRACKS/ADMINISTRATION BUILDINGS, ONE AUDITORIUM, AND 20 SUPPORT BUILDINGS. AREA D, AT 42-51-55N 126-04-05E, CONTAINS EIGHT BARRACKS AND SIX SUPPORT BUILDINGS.

TGT DIAM -- 1.5 NM. ELEV -- 1,300 FT.

GROUND FORCE ORDER OF BATTLE:

23 PROB BM 14/17 ROCKET LAUNCHER 48 TRUCK

25X1

[REDACTED]

25X1

MAP SOURCE REFERENCE:
200-0290-7

[REDACTED]

25X1

SAN-TU-WAN ARMY BKS AL 1 26-38-37N 119-40-00E

[REDACTED]

25X1

STATUS:OCCUPIED

GROUND FORCE ORDER OF BATTLE:

6 PROB 37MM AA GUN

25X1

[REDACTED]

25X1

TAI-SHAN LIEH-TAO ARMY BKS SOUTH 26-59-00N 120-44-50E

[REDACTED]

25X1

STATUS:OCCUPIED

PHYSICAL DESCRIPTION:

65 NM SOUTH OF WEN-CHOU ON CHING-TAI (TAI-SHAN LIEH-TAO ISLAND GROUP).

THE NEWLY IDENTIFIED WATER- AND ROAD-SERVED FACILITY CONSISTS OF EIGHT BARRACKS, TWO MESSHALLS, 18 STORAGE/SUPPORT BUILDINGS, THREE ADMINISTRATION BUILDINGS, AN AUDITORIUM, FOUR BASKETBALL COURTS, A REVETTED PROBABLE EXPLOSIVES STORAGE BUILDING, FOUR

[REDACTED]

25X1

TOP SECRET RUFF

25X1
25X1
25X1



18

KH-9 MISSION 1207

CHINA, COMMUNIST
GROUND FORCE FACILITIES

ADITS, TWO LIVE STOCK PENS, AND A LARGE WATER RESERVOIR. A
SMALL WHARF AREA SUPPORTS THE ISLAND.

TGT DIAM -- 9,000 FT.



25X1

GROUND FORCE ORDER OF BATTLE:



NONE DISCERNIBLE

25X1



25X1

MAP SOURCE REFERENCE:
200-0499-7



25X1

TUNG-AN ARMY BARRACKS NORTH AL 2

24-46-50N 118-08-50E



25X1

STATUS:OCCUPIED

GROUND FORCE ORDER OF BATTLE:



18 AA GUN

4 PROB TRUCK

29 CARGO TRUCK

25X1



25X1

WU-LU-MU-CHI ARMY BKS 25


43-45-10N 087-38-50E



25X1

STATUS:OCCUPIED

GROUND FORCE ORDER OF BATTLE:



2 TRUCK

25X1



25X1

YING-TAN ARMY BARRACKS AL 1

28-13-48N 117-05-40E



25X1

STATUS:OCCUPIED

TOP SECRET RUFF



25X1

[Redacted]

TOP SECRET RUFF

[Redacted]

25X1

25X1

25X1

18

KH-9 MISSION 1207

CHINA, COMMUNIST
GROUND FORCE FACILITIES

GROUND FORCE ORDER OF BATTLE:

[Redacted] - IN AREA A

6 TRUCK

3 UTILITY TRUCK

25X1

[Redacted] -- IN AREA B

1 BUS

25X1

[Redacted]


25X1

[Redacted]

25X1

TOP SECRET RUFF

25X1
25X1
25X1



18

CHINA, COMMUNIST
INDUSTRY

KH-9 MISSION 1207

SIGNIFICANT RESULTS

AN-NING PROB ROCKET ENGINE TEST FAC

25-00-45N 102-26-00E



25X1

STATUS: OPERATIONAL

PHYSICAL DESCRIPTION:

7.2 NM NNW OF AN-NING.

UPDATED DESCRIPTION. THE FACILITY IS SITUATED IN A LONG NARROW VALLEY. A PROBABLE VERTICAL TEST STAND AND FOUR ASSOCIATED BUILDINGS ARE IN THE NORTHERN PART OF THE VALLEY. THE REMAINDER OF THE FACILITY CONTAINS 29 R + D-TYPE BUILDINGS, 22 HOUSING BUILDINGS, 30 SUPPORT BUILDINGS, AND NINE SMALL FLAT-ROOFED STORAGE BUILDINGS. SEVERAL POSSIBLE ADITS ARE NEAR SOME OF THE STORAGE BUILDINGS. AN UNIDENTIFIED AREA CONTAINING ONE LARGE R + D BUILDING AND A SMALL POSSIBLE TEST BUILDING IS IN THE NORTHERN PART OF THE FACILITY. A LONG TROUGH

EXTENDS FROM A CUTOUT AREA UNDER THE SOUTH SIDE OF THE SMALL BUILDING AND A GANTRY CRANE IS POSITIONED OVER THE CUTOUT. A POL STORAGE AREA WITH FIVE SMALL HORIZONTAL POL TANKS IS NEAR THE MOUTH OF THE VALLEY.

25X1

ASSOCIATED OBJECTS:

7 CARGO TRUCK

25X1



25X1

HSIANG-TAN ARMORED VEHICLE PLNT 627

27-52-20N 112-53-40E



25X1

STATUS: OPERATIONAL

REMARKS:

FOOTINGS FOR A NEW POSSIBLE MAINTENANCE BUILDING WERE OBSERVED IN THE NORTH-CENTRAL PORTION OF THE FACILITY. A SUPPORT BUILDING WAS IN THE MIDSTAGES OF CONSTRUCTION IN THE NE QUADRANT OF THE PLANT AREA. NO ARMORED VEHICLES WERE DISCERNIBLE.

ASSOCIATED OBJECTS:

1 CARGO TRUCK
1 VEHICLE (SMALL)

1 RAILCAR

25X1

28



25X1

TOP SECRET RUFF

TOP SECRET RUFF

25X1
25X1

18

CHINA, COMMUNIST
INDUSTRY

KH-9 MISSION 1207

25X1

SUI-YANG PROB STATIC TEST FAC

27-59-37N 107-07-16E

25X1

STATUS:COMPLETE

PHYSICAL DESCRIPTION:

5.5 NM WEST OF SUI-YANG.

THE ROAD-SERVED FACILITY IS ISOLATED IN A NARROW VALLEY AND CONSISTS OF ONE PROBABLE HORIZONTAL STATIC TEST BUILDING, ONE TEST SUPPORT BUILDING ADJACENT TO THE PROBABLE STATIC TEST BUILDING, TWO PROBABLE PROPELLANT STORAGE BUILDINGS, ONE ARCH-ROOFED TEST SUPPORT BUILDING, AND TEN OTHER SUPPORT BUILDINGS.

THE PROBABLE STATIC TEST BUILDING IS GENERALLY E SHAPED WITH

IT PROBABLY CONTAINS ONE CENTRAL FIRING BAY AND TWO SUPPORT BAYS. THE PROBABLE TEST BAY

25X1

THE EXHAUST APRON EXTENDS FROM THE BASE OF THE BUILDING. THE EXHAUST APRON CANNOT BE SEEN AT THE BASE OF THE BUILDING,

25X1
25X1
25X1
25X1
25X1

THE FACILITY WAS PREVIOUSLY REPORTED AS PART OF SUI-YANG PROBABLE MISSILE PRODUCTION PLANT THE PRODUCTION PLANT IS IN A SEPARATE VALLEY 1 NM TO THE EAST AND THE TWO ARE CONNECTED BY A GOOD ROAD.

25X1

TGT DIAM -- 2,000 FT. ELEV -- 3,000 FT.

MISSILE ORDER OF BATTLE:

NONE DISCERNIBLE

25X1

25X1

25X1

25X1
25X1
25X1

[Redacted]

TOP SECRET RUFF

[Redacted]

[Redacted]

18

UNITED ARAB REPUBLIC
GROUND FORCE FACILITIES

KH-9 MISSION 1207

SIGNIFICANT RESULTS

AL QAHIRAH ENGR TRAINING AREA SOUTH

29-54-35N 031-17-15E

[Redacted]

25X1

STATUS:OCCUPIED

REMARKS:

THIS WAS THE FIRST SIGHTING OF TPP/TMP EQUIPMENT AT THIS TRAINING AREA SINCE MAY 73. PREVIOUSLY REPORTED PMP EQUIPMENT WAS NOT IN THE AREA.

GROUND FORCE ORDER OF BATTLE:

[Redacted]

25X1

82 TPP/TMP CARRIER (WITHOUT PONTON) 3 CARGO TRUCK
40 TPP/TMP (8 ON GROUND, 32 IN WATER) 8 VEHICLE/TRUCK

ASSOCIATED OBJECTS:

[Redacted]

25X1

4 MEDIUM TENT

[Redacted]

25X1

[Redacted]

25X1

•

•

•

•



TOP SECRET RUFF



25X1
25X1
25X1



18

KH-9 MISSION 1207

INDIA
MISSILE RANGES

SIGNIFICANT RESULTS

SRI HARIKOTA ISLAND RKT LCH STN

13-41-50N 080-14-25E



25X1

STATUS: OPERATIONAL

REMARKS:

THE LAUNCH AREA AND PORTIONS OF THE MAIN SUPPORT AREA WERE COVERED. NO ACTIVITY WAS OBSERVED.

A NEWLY IDENTIFIED HORIZONTAL ROCKET MOTOR TEST FACILITY IS 3.5 NM NORTH OF THE ROCKET LAUNCH STATION AT 13-44-56N 080-14-12E, AND IS REPORTED UNDER



25X1



25X1



25X1

•

•

•

•

Page Denied

Next 2 Page(s) In Document Denied

•

•

•

•

[Redacted]

TOP SECRET RUFF

[Redacted]

25X1
25X1

18

KH-9 MISSION 1207

KOREA, NORTH
AIR DEFENSE MISSILES

SIGNIFICANT RESULTS

NUCHON-NI SAM SITE B24-2

38-06-51N 126-05-00E

[Redacted]

25X1

STATUS: UNDER CONSTRUCTION

REMARKS:

CONSTRUCTION WAS IN THE LATE STAGES AT THE SITE. THE SITE WILL APPARENTLY SERVE AS AN ALTERNATE FOR NUCHON-NI SAM SITE A22-2

[Redacted]

25X1

MISSILE ORDER OF BATTLE:

[Redacted]

NONE DISCERNIBLE

25X1

[Redacted]

25X1

PYONGYANG SAM SITE B29-2

39-04-20N 125-25-43E

[Redacted]

25X1

STATUS: UNDER CONSTRUCTION

PHYSICAL DESCRIPTION:

15.9 NM WNW OF PYONGYANG.

UPDATED DESCRIPTION. THE SITE CONSISTS OF SIX REVETTED LAUNCH POSITIONS AND A CENTRAL GUIDANCE AREA WITH A REVETTED RADAR POSITION. NO SUPPORT AREA WAS OBSERVED.

THE SITE WILL APPARENTLY SERVE AS AN ALTERNATE FOR PYONGYANG SAM SITE C29-2 [Redacted]

25X1

MISSILE ORDER OF BATTLE:

[Redacted]

NONE DISCERNIBLE

25X1

[Redacted]

25X1

PYONGYANG SAM SITE C12-2

38-53-29N 126-12-07E

[Redacted]

25X1

STATUS: OCCUPIED

PHYSICAL DESCRIPTION:

22 NM ESE OF PYONGYANG.

[Redacted]

25X1

REF 25X1 25X1

TOP SECRET RUFF



18

KH-9 MISSION 1207

KOREA, NORTH
AIR DEFENSE MISSILES

UPDATED DESCRIPTION. THE SITE CONSISTS OF SIX REVETTED LAUNCH POSITIONS, A CENTRAL GUIDANCE AREA WITH A REVETTED RADAR POSITION AND A VAN BUILDING, AND THREE MISSILE-HOLD BUILDINGS (TWO DRIVE THROUGH AND ONE DRIVE IN). THE SUPPORT FACILITIES CONSIST OF ONE ADMINISTRATION BUILDING, SEVEN BARRACKS, ONE MESSHALL, AND SIX STORAGE/SUPPORT BUILDINGS. A PROBABLE ACQUISITION RADAR SITE NW OF THE SAM SITE CONSISTS OF TWO SUPPORT BUILDINGS. TWO DUMMY SAM SITES, ONE THREE POSITION AND ONE FIVE POSITION AND BOTH WITH DUMMY EQUIPMENT, WERE OBSERVED ADJACENT TO THE SAM SITE.

MISSILE ORDER OF BATTLE:




1 SA-2 MISSILE
1 PROB SA-2 MISSILE
6 SA-2 LAUNCHER

1 SA-2 MISSILE TRNSPRTR
(PARKED IN LAUNCH POSITION)

25X1

ELECTRONIC ORDER OF BATTLE:



1 FAN SONG

25X1

ANTIAIRCRAFT ORDER OF BATTLE:



3 PROB MEDIUM AAA PIECE

25X1

DEFENSES SECURITY:

A SIX-POSITION AAA SITE WAS COLLOCATED WITH THE SAM SITE.



25X1

PYONGYANG SAM SITE C29-2

39-07-41N 125-17-58E



25X1

STATUS: OCCUPIED

PHYSICAL DESCRIPTION:

22.5 NM WNW OF PYONGYANG.

UPDATED DESCRIPTION. THE SITE CONSISTS OF SIX REVETTED LAUNCH POSITIONS, A CENTRAL GUIDANCE AREA WITH A REVETTED RADAR POSITION AND A REVETTED SUPPORT BUILDING, AND THREE REVETTED DRIVE-THROUGH MISSILE-HOLD BUILDINGS. THE SUPPORT FACILITIES CONSIST OF ONE ADMINISTRATION BUILDING, NINE BARRACKS, SIX QUARTERS,

MISSILE ORDER OF BATTLE:



1 SA-2 MISSILE

6 SA-2 LAUNCHER

25X1

40



25X1

TOP SECRET RUFF

[Redacted]

TOP SECRET RUFF

[Redacted]

25X1
25X1
25X1

18

KH-9 MISSION 1207

KOREA, NORTH
AIR DEFENSE MISSILES

2 PROB SA-2 MISSILE

ELECTRONIC ORDER OF BATTLE:

[Redacted]

1 FAN SONG

25X1

[Redacted]

25X1

PYONGYANG SAM SITE C33-2

39-20-25N 125-31-25E

[Redacted]

25X1

STATUS:OCCUPIED

PHYSICAL DESCRIPTION:

16 NM SSW OF SINANJU.

UPDATED DESCRIPTION. THE SITE CONSISTS OF SIX REVETTED LAUNCH POSITIONS, A CENTRAL GUIDANCE AREA WITH A REVETTED RADAR POSITION AND TWO REVETTED SUPPORT BUILDINGS, AND THREE REVETTED DRIVE-THROUGH MISSILE-HOLD BUILDINGS. THE SUPPORT FACILITIES CONSIST OF ONE ADMINISTRATION BUILDING, EIGHT BARRACKS, 13 QUARTERS, ONE MESSHALL, AND 16 STORAGE/SUPPORT BUILDINGS. AN ACQUISITION RADAR SITE, APPROXIMATELY 800 FEET NE OF THE SITE, CONSISTS OF THREE REVETTED SUPPORT BUILDINGS.

MISSILE ORDER OF BATTLE:

[Redacted]

2 SA-2 MISSILE

1 PROB SA-2 MISSILE

6 SA-2 LAUNCHER

1 SA-2 MISSILE TRANSPORTER
(PARKED IN LAUNCH POSITION)

25X1

ELECTRONIC ORDER OF BATTLE:

[Redacted]

1 FAN SONG (PROB F MODEL)

25X1

ANTI-AIRCRAFT ORDER OF BATTLE:

[Redacted]

3 PROB MEDIUM AAA PIECE

25X1

DEFENSE SECURITY:

A SIX-POSITION AAA SITE WAS COLLOCATED WITH THE SAM SITE.

[Redacted]

25X1

[Redacted]

25X1

[Redacted]

TOP SECRET RUFF

[Redacted]

25X1
25X1

18

KH-9 MISSION 1207

KOREA, NORTH
AIR DEFENSE MISSILES

PYONGYANG SAM SUPPORT FACILITY

38-51-29N 125-53-48E

[Redacted]

25X1

STATUS: OPERATIONAL

PHYSICAL DESCRIPTION:

11.1 NM SE OF PYONGYANG.

UPDATED DESCRIPTION. THE FACILITY CONSISTS OF FOUR LARGE VEHICLE/EQUIPMENT STORAGE BUILDINGS, FIVE SMALL VEHICLE/EQUIPMENT STORAGE BUILDINGS, 17 BARRACKS, 24 QUARTERS, FOUR ADMINISTRATION BUILDINGS (ONE L SHAPED AND ONE UNDER CONSTRUCTION), TWO MESSHALLS (ONE T SHAPED), NUMEROUS SMALL SUPPORT BUILDINGS, AND TWO TUNNEL ENTRANCES.

MISSILE ORDER OF BATTLE:

[Redacted]

NONE DISCERNIBLE

25X1

ASSOCIATED OBJECTS:

[Redacted]

58 SA-2 SUSTAINER CANISTER 7 TRUCK
(16 TRIPLE + 5 DOUBLE
STACKED)

25X1

[Redacted]

25X1

TAETAN SAM SITE A05-2

38-08-33N 125-23-04E

[Redacted]

25X1

STATUS: UNDER CONSTRUCTION

REMARKS:

CONSTRUCTION CONTINUED ON THE SITE. NO SUPPORT FACILITIES WERE OBSERVED. THE SITE WILL APPARENTLY SERVE AS AN ALTERNATE FOR TAETAN SAM SITE A01-2 [Redacted]

25X1

MISSILE ORDER OF BATTLE:

[Redacted]

NONE DISCERNIBLE

25X1

[Redacted]

25X1

[Redacted]

25X1

[Redacted]

TOP SECRET RUFF

[Redacted]

25X1
25X1

KH-9 MISSION 1207

18

KOREA, NORTH
GROUND FORCE FACILITIES

SIGNIFICANT RESULTS

MANPO-UP MILITARY STORAGE AREA SE

41-05-00N 126-25-26E

[Redacted]

25X1

STATUS:OCCUPIED

PHYSICAL DESCRIPTION:
6.8 NM SW OF MANPO-UP.

UPDATED DESCRIPTION. THIS FACILITY CONSISTS OF 96 STORAGE BUILDINGS, TWO BARRACKS, ONE ADMINISTRATION BUILDING, ONE MESSHALL, SEVEN SUPPORT BUILDINGS, AND TWO TUNNELS UNDER CONSTRUCTION.

GROUND FORCE ORDER OF BATTLE:

[Redacted]

NONE DISCERNIBLE

25X1

[Redacted]

25X1

PYORHA-RI WHSE AREA

40-46-50N 126-34-35E

[Redacted]

25X1

STATUS:OCCUPIED

PHYSICAL DESCRIPTION:
1 NM SOUTH OF PYORHA-RI.

UPDATED DESCRIPTION. THE FACILITY CONSISTS OF 17 STORAGE BUILDINGS, TWO BARRACKS, ONE ADMINISTRATION BUILDING, ONE MESSHALL, 28 SUPPORT BUILDINGS, AND A TUNNEL UNDER CONSTRUCTION.

GROUND FORCE ORDER OF BATTLE:

[Redacted]

NONE DISCERNIBLE

25X1

[Redacted]

25X1

UIJU MIL INST

40-11-15N 124-32-11E

[Redacted]

25X1

STATUS:OCCUPIED

PHYSICAL DESCRIPTION:
ON THE SOUTH EDGE OF UIJU.

[Redacted]

25X1



TOP SECRET RUFF



25X1

25X1


18

KH-9 MISSION 1207

**KOREA, NORTH
GROUND FORCE FACILITIES**

UPDATED DESCRIPTION. THE FACILITY CONSISTS OF FOUR MULTISTORY BARRACKS, ONE MULTISTORY ADMINISTRATION BUILDING, ONE LARGE MODIFIED H-SHAPED BUILDING, ONE AUDITORIUM, ONE HEATING PLANT, AND 15 SUPPORT BUILDINGS.

GROUND FORCE ORDER OF BATTLE:



3 VEHICLE

25X1



25X1

TOP SECRET RUFF



25X1



TOP SECRET RUFF



25X1



25X1

18

KOREA, NORTH
INDUSTRY

KH-9 MISSION 1207

SIGNIFICANT RESULTS

KIMCHAEK SHIPYARD

40-39-43N 129-12-19E



25X1

STATUS: OPERATIONAL

NAVAL ORDER OF BATTLE:

-- ON MARINE RAILWAYS

25X1

1 SMALL COASTAL FREIGHTER 3 SMALL CIVIL CRAFT

- AT QUAY

25X1

3 SMALL COASTAL FREIGHTER

-- ON REPAIRWAYS

25X1

2 SMALL CIVIL CRAFT

- IN BASIN

25X1

1 TUG
SMALL CIVIL CRAFT
(NUMEROUS)



25X1




25X1

•

•

•

•



TOP SECRET RUFF



25X1
25X1



18

POLAND

KH-9 MISSION 1207

GROUND FORCE FACILITIES

SIGNIFICANT RESULTS

BORNE AMMUNITION DEPOT SULINOWO

53-34-00N 016-30-38E



25X1

STATUS: OPERATIONAL

REMARKS:

A DOUBLE-SECURED VEHICLE PARKING AREA HAS BEEN CONSTRUCTED
ADJACENT TO THE EAST SIDE OF THE STORAGE AREA.

ASSOCIATED OBJECTS:




100 VEHICLE/PIECE OF EQUIP
(APPROXIMATELY)

25X1



25X1



25X1

*

*

*

*

[REDACTED]

TOP SECRET RUFF

[REDACTED]

25X1

[REDACTED]

25X1

18

KH-9 MISSION 1207

SOMALIA
GROUND FORCE FACILITIES

SIGNIFICANT RESULTS

AFGOI MIL INSTL

02-06-00N 045-10-10E

[REDACTED]

25X1

STATUS:OCCUPIED

PHYSICAL DESCRIPTION:

3.5 NM SE OF AFGOI AND 12 NM NW OF MOGADISCIO.

THE NEWLY IDENTIFIED FENCE-SECURED FACILITY CONSISTS OF A HEADQUARTERS COMPLEX CONSISTING OF FOUR BUILDINGS WITH AN INNER COURTYARD, SIX BARRACKS, ONE PROBABLE MESSHALL, 20 SUPPORT BUILDINGS, AND A PARADE FIELD.

TGT DIAM -- 2,500 FT. ELEV -- 450 FT.

GROUND FORCE ORDER OF BATTLE:

[REDACTED]

NONE DISCERNIBLE

25X1

[REDACTED]

25X1

MAP SOURCE REFERENCE:

250-JOG A, NA38-7

[REDACTED]

25X1

MOGADISCIO AAA SITE A BN HQ

02-03-15N 045-17-07E

[REDACTED]

25X1

STATUS:OCCUPIED

PHYSICAL DESCRIPTION:

4 NM NW OF MOGADISCIO.

THE NEWLY IDENTIFIED FENCE-SECURED FACILITY CONSISTS OF ONE HEADQUARTERS BUILDING, TWO BARRACKS, TWO VEHICLE STORAGE SHEDS, ONE PROBABLE MESSHALL, AND TEN SUPPORT BUILDINGS. AN UNOCCUPIED SIX-GUN AA SITE IS DIRECTLY ACROSS A ROAD FROM THE INSTALLATION.

TGT DIAM -- 2,500 FT. ELEV -- 250 FT.

GROUND FORCE ORDER OF BATTLE:

[REDACTED]

7 PROB AAA PIECE

5 VEHICLE/PIECE OF EQUIP

25X1

49

[REDACTED]

25X1

TOP SECRET RUFF

[Redacted]

TOP SECRET RUFF

18

25X1

25X1

KH-9 MISSION 1207

SOMALIA
GROUND FORCE FACILITIES

[Redacted]

25X1

MAP SOURCE REFERENCE:
250-JOG(A), NA38-7

25X1

[Redacted]

MOGADISCIO BKS AND MOTOR POOL

02-04-45N 045-18-10E

[Redacted]

25X1

STATUS:OCCUPIED

PHYSICAL DESCRIPTION:

3.5 NM NORTH OF MOGADISCIO.

THE NEWLY IDENTIFIED FENCE-SECURED FACILITY CONSISTS OF TWO ADMINISTRATION BUILDINGS, EIGHT BARRACKS, TWO VEHICLE STORAGE BUILDINGS, TWO VEHICLE STORAGE BUILDINGS UNDER CONSTRUCTION, ONE PROBABLE MESSHALL, AND EIGHT SUPPORT BUILDINGS.

TGT ELEV -- 225 FT.

GROUND FORCE ORDER OF BATTLE:

[Redacted]

25X1

7 PROB TANK
32 PROB APC (AT LEAST)

20 CARGO TRUCK (AT LEAST)

[Redacted]

25X1

MAP SOURCE REFERENCE:
250-JOG(A), NA38-7

25X1

[Redacted]

[Redacted]

[REDACTED]

TOP SECRET RUFF

25X1

[REDACTED]

25X1

KH-9 MISSION 1207

18

SOVIET UNION
DEPLOYED STRATEGIC SSM FACILITIES

SIGNIFICANT RESULTS

BRODY MRBM REGT HQ RAD RCVR STA/BNK/HD

50-12-20N 025-07-20E

[REDACTED]

25X1

STATUS:OPERATIONAL

PHYSICAL DESCRIPTION:

7.5 NM NW OF BRODY.

UPDATED DESCRIPTION. THE FACILITY CONSISTS OF AN EARTH-MOUNDED SINGLE ARCH-ROOFED BUNKER AND AN ANTENNA FIELD. THE ANTENNA FIELD CONTAINS A HARDENED ANTENNA, FOUR HORIZONTAL DIPOLES, AND AN ANTENNA MAST. THIS FACILITY IS ON THE EXTREME EASTERN SIDE OF THE LAUNCH SITE 2 SUPPORT FACILITY.

ELECTRONIC ORDER OF BATTLE:

[REDACTED]

1 HARDENED ANTENNA 1 MAST
4 HORIZONTAL DIPOLE

25X1

[REDACTED]

25X1

DOLINA MRBM REGT CP/BNK

49-02-55N 024-04-53E

[REDACTED]

25X1

STATUS:OPERATIONAL

PHYSICAL DESCRIPTION:

5.5 NM NE OF BOLEKHOV.

UPDATED DESCRIPTION. THE STRUCTURE IS AN EARTH-MOUNDED, SINGLE ARCH-ROOFED BUNKER. THREE ANTENNA MASTS AND ONE FORK REST ANTENNA WERE AT THE FACILITY.

ELECTRONIC ORDER OF BATTLE:

[REDACTED]

3 MAST 1 FORK REST

25X1

[REDACTED]

25X1

OTHER RESULTS-NO APPARENT CHANGE

BELOKOROVICHI SSM ASSOCIATED FACILITY

51-08-03N 028-01-00E

[REDACTED]

25X1

51

TOP SECRET RUFF

25X1
25X1
25X1

TOP SECRET RUFF

18

KH-9 MISSION 1207


**SOVIET UNION
DEPLOYED STRATEGIC SSM FACILITIES**

STATUS: OPERATIONAL

25X1

TOP SECRET RUFF

25X1



TOP SECRET RUFF

25X1



25X1

18

KH-9 MISSION 1207

SOVIET UNION
AIR DEFENSE MISSILES

SIGNIFICANT RESULTS

ASHULUK SAM FIRING RANGE

47-26-20N 048-02-30E



25X1

STATUS: OPERATIONAL

REMARKS:

THE ENTIRE RANGE WAS COVERED. A LOW LEVEL OF TRAINING ACTIVITY WAS NOTED THROUGHOUT THE FIRING RANGE. ONLY THE LAUNCH POSITIONS OF ONE SA-2 TRAINING SITE WERE OCCUPIED. SA-2 EQUIPMENT WAS PARKED AT TWO OTHER SA-2 TRAINING SITES. NONE OF THE LAUNCH POSITIONS AT THE THREE SA-3 TRAINING SITES WERE OCCUPIED.

TWO PROBABLE FAN SONG RADARS, A PROBABLE LOW BLOW RADAR, AND THEIR ASSOCIATED ELECTRONICS VANS WERE SET UP OUTSIDE THE SECURITY FENCE OF THE MAIN SUPPORT BASE FACING TOWARD THE RANGEHEAD. A POSSIBLE FOUR-RAIL SA-3 LAUNCHER WAS PARKED IN FRONT OF THE LOW BLOW RADAR.

MISSILE ORDER OF BATTLE:



52 SA-2 LAUNCHER (NUMEROUS)
(APPROXIMATELY)
20 SA-2 TRANSPORTER
(APPROXIMATELY)
VAN TRAILER TRUCK

25X1

ELECTRONIC ORDER OF BATTLE:



3 PROB FAN SONG 1 PROB LOW BLOW

25X1



25X1

RYAZAN SAM COMPLEX B20-5

54-26-02N 039-39-52E



25X1

STATUS: UNDER CONSTRUCTION

PHYSICAL DESCRIPTION:

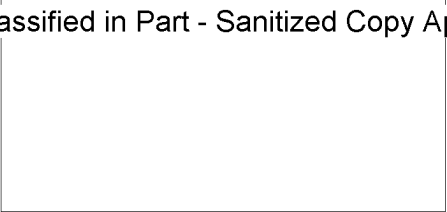
11.7 NM SOUTH OF RYAZAN.

THE NEWLY IDENTIFIED SA-5 COMPLEX FACILITY CONSISTED OF TWO LAUNCH SITES IN A MIDSTAGE OF CONSTRUCTION, A TRACKING AND GUIDANCE FACILITY WITH TWO RADAR MOUNDS, AND A SUPPORT AREA UNDER CONSTRUCTION. THE COMPLEX IS ORIENTED ENE. AN AIR



25X1

25X1
25X1
25X1



TOP SECRET RUFF



18

**SOVIET UNION
AIR DEFENSE MISSILES**

KH-9 MISSION 1207

**WARNING FACILITY WAS UNDER CONSTRUCTION 2.9 NM SOUTH OF THE
COMPLEX. NO MISSILE ORDER OF BATTLE WAS OBSERVED IN THE
COMPLEX.**

TGT DIAM -- 5,000 FT. ELEV -- 510 FT.




25X1

**MAP SOURCE REFERENCE:
200-0166-6HL**



25X1



25X1

[Redacted]

TOP SECRET RUFF

[Redacted]

25X1
25X1

18

KH-9 MISSION 1207

SOVIET UNION
COMMO/ELEC/RADAR FACILITIES

SIGNIFICANT RESULTS

ARAMIL DF FAC KRUG

56-47-12N 060-54-28E

[Redacted]

25X1

STATUS:OPERATIONAL

REMARKS:

THE MODIFICATION TO THE CONTROL BUILDING APPEARS TO BE COMPLETE.

[Redacted]

25X1

OSTROG MRBM RADCOM RCVR STA/HARD

50-16-03N 026-40-48E

[Redacted]

25X1

STATUS:OPERATIONAL

PHYSICAL DESCRIPTION:

6.5 NM SW OF SLAVUTA.

UPDATED DESCRIPTION. THE FACILITY CONSISTS OF AN EARTH-MOUNDED SINGLE ARCH-ROOFED BUNKER, A PROBABLE VEHICLE STORAGE BUILDING, AND AN ANTENNA FIELD CONTAINING A HARDENED ANTENNA, SIX HORIZONTAL DIPOLES, AND TWO FORK REST ANTENNAS.

ELECTRONIC ORDER OF BATTLE:

1 HARDENED ANTENNA
6 HORIZONTAL DIPOLE

2 FORK REST

[Redacted]

25X1

[Redacted]

25X1

RYAZAN AW RADAR FAC

54-22-31N 039-37-38E

[Redacted]

25X1

STATUS:UNDER CONSTRUCTION

PHYSICAL DESCRIPTION:

15.1 NM SOUTH OF RYAZAN AND 2.9 SOUTH OF RYAZAN SAM SITE.

THE NEWLY IDENTIFIED SECURED AW RADAR FACILITY CONSISTED OF FOUR RADAR MOUNDS AND A SUPPORT AREA IN THE MIDSTAGES OF CONSTRUCTION.

TGT DIAM -- 800 FT. ELEV -- 630 FT.

[Redacted]

25X1

TOP SECRET RUFF

25X1
25X1

[Redacted]

18

KH-9 MISSION 1207

SOVIET UNION
COMMO/ELEC/RADAR FACILITIES

[Redacted]

25X1

MAP SOURCE REFERENCE:
200-0166-11HL

[Redacted]

25X1

SEREBRYANYE PRUDY RADREL STA

54-30-00N 038-41-30E

[Redacted]

25X1

STATUS:OPERATIONAL

REMARKS:

CONSTRUCTION ON TRANSMITTER ANTENNA II WAS NEARING COMPLETION. THE CONTROL BUILDING AND THE MAIN PORTION OF THE ANTENNA WERE EXTERNALLY COMPLETE AND CONSTRUCTION WAS CONTINUING ON THE TALLER PORTION BETWEEN THEM. THE COOLING FACILITY WAS COMPLETE. A DEEP TRENCH HAD BEEN DUG IN THE NE PART OF THE FACILITY. THIS TRENCH EXTENDS FROM NEAR THE FACILITY ENTRANCE THROUGH THE WOODS TOWARD THE EASTERN FENCE LINE.

[Redacted]

25X1

TYURATAM TELEMETRY/TRKG FAC BARNAUL

53-19-15N 083-21-20E

[Redacted]

25X1

STATUS:OCCUPIED

REMARKS:

A CIRCULAR BUILDING, [Redacted] PEDESTAL POSITIONED IN THE CENTER OF THE BUILDING WAS UNDER CONSTRUCTION IN THE OPERATIONS AREA.

[Redacted]

25X1

UKA AW RADAR FACILITY

57-55-30N 162-01-50E

[Redacted]

25X1

STATUS:OPERATIONAL

PHYSICAL DESCRIPTION:

ADJACENT TO UKA AIRFIELD [Redacted] UPDATED DESCRIPTION. THE FACILITY CONTAINS ONE BAR LOCK RADAR ON A MOUND, ONE SIDE NET RADAR ON A MOUND, ONE PROBABLE RADAR

TOP SECRET RUFF

[Redacted]

25X1

[REDACTED]

TOP SECRET RUFF

[REDACTED]

25X1
25X1

[REDACTED]

.8

KH-9 MISSION 1207

SOVIET UNION
COMMO/ELEC/RADAR FACILITIES

ON A MOUND, ONE PROBABLE FORK REST VHF ANTENNA, A CONTROL BUILDING, AND FOUR SUPPORT BUILDINGS.

TGT DIAM -- 700 FT. ELEV -- 15 FT.

ELECTRONIC ORDER OF BATTLE:

[REDACTED]

1 BAR LOCK
1 SIDE NET

1 PROB RADAR
1 PROB FORK REST

25X1

[REDACTED]

25X1

ULAN-UDE ESV TRACKING FACILITY

51-52-23N 107-56-50E

[REDACTED]

25X1

STATUS:OCCUPIED

REMARKS:

FOOTINGS FOR ONE T-SHAPED BUILDING AND THE INITIAL EXCAVATIONS FOR A SECOND T-SHAPED BUILDING WERE OBSERVED AT THE WEST END OF THE OPERATIONS AREA. THE TWO BUILDINGS FACE EACH OTHER AND ARE IN APPROXIMATE ALIGNMENT. THEY ARE APPROXIMATELY 2,215 FEET APART. A NEW OPERATIONS BUILDING HAS BEEN CONSTRUCTED IN THE NW CORNER OF THE FACILITY ADJACENT TO ONE OF THE T-SHAPED BUILDINGS.

25X1

[REDACTED]

IT HAS A 20-FOOT-HIGH PEDESTAL OFFSET FROM THE CENTER OF THE BUILDING. THREE OTHER SUPPORT BUILDINGS AT THE FACILITY WERE IN VARIOUS STAGES OF CONSTRUCTION.

25X1

[REDACTED]

25X1

OTHER RESULTS-NO APPARENT CHANGE

PETROPAVLOVSK RADREL A TV A FM BC CEN

54-52-43N 069-06-55E

[REDACTED]

25X1

57

[REDACTED]

25X1

TOP SECRET RUFF

[Redacted]

TOP SECRET RUFF

[Redacted]

25X1
25X1
25X1

[Redacted]

18

KH-9 MISSION 1207

**SOVIET UNION
COMMO/ELEC/RADAR FACILITIES**

STATUS: OPERATIONAL

ELECTRONIC ORDER OF BATTLE:

[Redacted]

25X1

TOP SECRET RUFF

[Redacted]

25X1

[Redacted]

TOP SECRET RUFF

[Redacted]

25X1

25X1

18

KH-9 MISSION 1207

SOVIET UNION
AIR BASE FACILITIES

SIGNIFICANT RESULTS

DOMNA AIRFIELD

51-54-55N 113-07-10E

[Redacted]

25X1

STATUS: OPERATIONAL

REMARKS:

THE FITTER AIRCRAFT OBSERVED [Redacted] WERE NOT PRESENT.

[Redacted]

25X1

AIR ORDER OF BATTLE:

[Redacted]

25X1

KAMENSK URALSKIY AIRFIELD

56-26-04N 061-59-52E

[Redacted]

25X1

STATUS: OPERATIONAL

PHYSICAL DESCRIPTION:

4.5 NM NW OF KAMENSK.

UPDATED DESCRIPTION. THE AIRFIELD CONSISTS OF THE FOLLOWING FLIGHT OPERATIONS AND SUPPORT FACILITIES.

RUNWAYS -- THE AIRFIELD HAS AN [Redacted] NW/SE SERVICEABLE CONCRETE RUNWAY AND A PARALLEL SOD RUNWAY.

25X1

PARKING FACILITIES -- THE FACILITIES CONSIST OF ONE PARALLEL TAXIWAY, TWO END-CONNECTING LINKS, TWO CROSS CONNECTING LINKS, ONE LONG PARKING APRON, A HARDSTAND, AND A U-SHAPED REVETMENT.

REFERENCE POINT (RP) -- THE RP IS THE CENTER OF THE CONCRETE RUNWAY.

SUPPORT FACILITIES -- THE FACILITIES PARALLEL TO THE PARKING APRON AND ROAD CONSIST OF ONE OPERATIONS BUILDING WITH A CONTROL TOWER, FOUR READY BUILDINGS, AND FOUR SUPPORT/MAINTENANCE BUILDINGS.

ADMINISTRATION AND BARRACKS -- SOUTH OF THE RP, THE FACILITIES CONSIST OF TWO ADMINISTRATION BUILDINGS, ONE TWO-STORY BARRACKS, FOUR SINGLE-STORY BARRACKS, FOUR CLASSROOM BUILDINGS, A MESSHALL, THREE FOOD STORAGE BUILDINGS, A RECREATION BUILDING, A LAUNDRY, A MULTIPURPOSE GYM, SIX SUPPORT BUILDINGS,

[Redacted]

25X1

TOP SECRET RUFF

25X1

25X1

18

KH-9 MISSION 1207

SOVIET UNION
AIR BASE FACILITIES

AND A SOCCER FIELD.

POL FACILITY -- THE FACILITY IS RAIL AND ROAD SERVED AND CONSISTS OF TWO AREAS OF BURIED STORAGE TANKS, TWO PUMPHOUSES, 180 HORIZONTAL STORAGE TANKS, AND TWO SUPPORT BUILDINGS.

VEHICLE PARKS -- THERE ARE TWO SECURED VEHICLE PARKS. ONE IS 2,000 FEET SOUTH OF THE RP AND THE OTHER IS 2,000 FEET SE OF THE RP. THE FIRST ONE CONTAINS TWO MAINTENANCE BUILDINGS, TWO VEHICLE SHEDS, AND A SUPPORT BUILDING. THE SECOND VEHICLE PARK CONTAINS TWO MAINTENANCE BUILDINGS, THREE VEHICLE SHEDS, AND FOUR SUPPORT BUILDINGS.

NAVIGATION AIDS -- THE FIELD HAS GCA, INNER- AND OUTER-MARKER BEACONS, AND APPROACH LIGHTS.

AIR ORDER OF BATTLE:

28 BADGER
2 BADGER (ON STATIC
DISPLAY)

1 BLINDER (ON STATIC
DISPLAY)

25X1

25X1

KOTELNIKOVO AIRFIELD

47-38-09N 043-05-41E

25X1

STATUS: OPERATIONAL

REMARKS:

A NEW HIGH COUNT OF 129 FISHBED/MONGOL WAS IDENTIFIED AT THIS AIRFIELD. THE PREVIOUS HIGH COUNT WAS 106 FISHBED/MONGOL IN SEP 73.

AIR ORDER OF BATTLE:

1 FLOGGER
129 FISHBED/MONGOL

1 CLOD

25X1

25X1

KOZYREVSK AIRFIELD

56-07-59N 159-53-21E

25X1

STATUS: OPERATIONAL

60

TOP SECRET RUFF

25X1

[Redacted]

TOP SECRET RUFF

[Redacted]

25X1
25X1

18

KH-9 MISSION 1207

SOVIET UNION
AIR BASE FACILITIES

REMARKS:
THE RUNWAY WAS SNOW COVERED.

AIR ORDER OF BATTLE:

[Redacted]

NONE OBSERVED

[Redacted]

25X1
25X1

LODEYNOYE POLE AIRFIELD

60-42-40N 033-34-17E

[Redacted]

25X1

STATUS: OPERATIONAL

REMARKS:
NUMEROUS CONCRETE ARCH-ROOFED SECTIONS AND PROBABLE PAVING
BLOCKS WERE ALONG THE RAIL SPUR.

AIR ORDER OF BATTLE:

[Redacted]

1 MIDGET

[Redacted]

25X1
25X1

LUGOVOYE AIRFIELD

42-58-12N 072-43-46E

[Redacted]

25X1

STATUS: OPERATIONAL

PHYSICAL DESCRIPTION:
2.1 NM NNW OF LUGOVOYE.

UPDATED DESCRIPTION. THE AIRFIELD CONSISTS OF THE FOLLOWING
FLIGHT OPERATIONS AND SUPPORT FACILITIES.

RUNWAYS -- THE AIRFIELD HAS AN 8,190-X 160-FOOT E/W
SERVICEABLE CONCRETE RUNWAY AND A PARALLEL 12,960- X 220-FOOT
SERVICEABLE GRADED-EARTH RUNWAY.

PARKING FACILITIES -- THESE FACILITIES INCLUDE A PARALLEL
TAXIWAY, TWO END-CONNECTING LINKS, THREE CROSSOVER LINKS, TWO
ALERT APRONS, A PARALLEL PARKING APRON, AND A MAINTENANCE
APRON.


REFERENCE POINT (RP) -- THE RP IS THE CENTER OF THE CONCRETE
RUNWAY.

[Redacted]

25X1

TOP SECRET RUFF

25X1
25X1



18

SOVIET UNION
AIR BASE FACILITIES


KH-9 MISSION 1207

SUPPORT FACILITIES -- THE AREA SOUTH OF THE RUNWAY CONTAINS AN OPERATIONS BUILDING WITH A CONTROL TOWER AND 27 SUPPORT BUILDINGS.

ADMINISTRATION BARRACKS FACILITIES -- APPROXIMATELY 5,000 FEET SOUTH OF THE RP IS A BARRACKS AREA WITH FOUR ADMINISTRATION BUILDINGS. SEVEN BARRACKS, TWO MESSHALLS, FOUR VEHICLE STORAGE BUILDINGS, 13 MULTISTORY APARTMENTS, 42 QUARTERS, A HEATING PLANT, 41 SUPPORT BUILDINGS, TWO ATHLETIC FIELDS, AN OBSTACLE COURSE, AND A SMALL-ARMS FIRING RANGE. AT LEAST 200 TENT BASES WERE EAST OF THE BARRACKS AREA.

AAM FACILITIES -- A DOUBLE-SECURED AAM FACILITY IS 3,900 FEET SE OF THE RP. IT CONTAINS A DRIVE-THROUGH CHECKOUT BUILDING, FIVE PARTIALLY REVETTED STORAGE BUILDINGS, AND TWO SUPPORT BUILDINGS.

POL FACILITIES -- THERE ARE TWO RAIL-SERVED SECURED FACILITIES. ONE IS 2,600 FEET SE OF THE RP AND CONSISTS OF FOUR BURIED TANKS AND 76 HORIZONTAL TANKS. THE OTHER IS 2,300 FEET SW OF THE RP AND CONTAINS FOUR BURIED TANKS AND 54 HORIZONTAL TANKS.

AW RADAR FACILITIES -- LUGOVOYE AW RADAR FAC  IS 2,000 FEET SE OF THE RP.

25X1

NAVIGATION AIDS -- THE FIELD IS EQUIPPED WITH ILS AND GCA AND A HAY SERIES RADAR.

AIR ORDER OF BATTLE:



11 FLOGGER
1 FITTER

46 FISHBED
2 CLOD

25X1



25X1

NURMALITSY AIRFIELD


61-02-44N 032-58-46E



25X1

STATUS: OPERATIONAL

AIR ORDER OF BATTLE:



3 PROB CLOD
2 PROB HIP C

4 HOUND
10 PROB HARE

25X1

62

TOP SECRET RUFF



25X1

[Redacted]

TOP SECRET RUFF

[Redacted]

25X1
25X1

18

KH-9 MISSION 1207

SOVIET UNION
AIR BASE FACILITIES

[Redacted]

25X1

OZERNOVSKIY AIRFIELD

51-30-30N 156-31-00E

[Redacted]

25X1

STATUS: OPERATIONAL

REMARKS:
THE RUNWAY WAS SNOW COVERED.

AIR ORDER OF BATTLE:

[Redacted]

NONE PRESENT

25X1

[Redacted]

25X1

PETROZAVODSK AIRFIELD NORTHWEST

61-53-09N 034-09-20E

[Redacted]

25X1

STATUS: OPERATIONAL

REMARKS:
A NEW STACK OF PAVING BLOCKS HAD BEEN PLACED ON THE APRON
NEAREST THE HANGARETTE CONSTRUCTION.

AIR ORDER OF BATTLE:

[Redacted]

23 FRESCO/MIDGET	1 CAB
1 CODLING	1 COLT
3 COKE	1 HIP C

25X1

[Redacted]

25X1

SHEROMY AIRFIELD

54-17-25N 158-08-51E

[Redacted]

25X1

STATUS: OPERATIONAL

REMARKS:
THE RUNWAY WAS SNOW COVERED.

AIR ORDER OF BATTLE:

[Redacted]

NONE OBSERVED

25X1

[Redacted]

25X1

[Redacted]

TOP SECRET RUFF

[Redacted]

25X1
25X1

18

KH-9 MISSION 1207

SOVIET UNION
AIR BASE FACILITIES

[Redacted]

25X1

SOCHI/ADLER AIRFIELD

43-26-39N 039-56-36E

[Redacted]

25X1

STATUS: OPERATIONAL

AIR ORDER OF BATTLE:

[Redacted]

1 CARELESS
2 COOT
1 CODLING

4 HIP C
1 PROB HOUND (W/O ROTOR)

25X1

[Redacted]

25X1

USSURIYSK/VOZDVIZHENKA AIRFIELD

43-54-29N 131-55-40E

[Redacted]

25X1

STATUS: OPERATIONAL

AIR ORDER OF BATTLE:

[Redacted]

30 BADGER
8 FITTER
1 FISHPOT
4 MIDGET

1 CRATE
1 CLOD
1 COLT
1 HELICOPTER

25X1

[Redacted]

25X1

UZIN/CHEPELEVKA AIRFIELD

49-47-27N 030-26-29E

[Redacted]

25X1

STATUS: OPERATIONAL

AIR ORDER OF BATTLE:

[Redacted]

38 BEAR

1 CUB

25X1

MISSILE ORDER OF BATTLE:

[Redacted]

25 PROB KANGAROO

25X1

[Redacted]

25X1

[Redacted]

25X1

[Redacted]

TOP SECRET RUFF

[Redacted]

25X1

25X1

18

KH-9 MISSION 1207

SOVIET UNION
AIR BASE FACILITIES

OTHER RESULTS-NO APPARENT CHANGE

GIRVAS AIRFIELD

62-28-57N 033-44-46E

[Redacted]

25X1

STATUS: OPERATIONAL

AIR ORDER OF BATTLE:

[Redacted]

NONE DISCERNIBLE

25X1

[Redacted]

25X1

GUDAUTA AIRFIELD

43-06-07N 040-34-55E

[Redacted]

25X1

STATUS: OCCUPIED

AIR ORDER OF BATTLE:

[Redacted]

25X1

[Redacted]

25X1

[Redacted]

TOP SECRET RUFF

25X1

[Redacted]

25X1

18

KH-9 MISSION 1207

SOVIET UNION
GROUND FORCE FACILITIES

SIGNIFICANT RESULTS

ANDIZHAN ARMY BKS SE AL 1

40-45-35N 072-21-45E

[Redacted]

25X1

STATUS:OCCUPIED

PHYSICAL DESCRIPTION:
IN CENTRAL ANDIZHAN.

UPDATED DESCRIPTION. THE SECURED BARRACKS AREA CONTAINS AN ADMINISTRATION BUILDING, FOUR BARRACKS, A MESSHALL, 13 VEHICLE STORAGE BUILDINGS, SIX STORAGE BUILDINGS (TWO PUG), AND 26 SUPPORT BUILDINGS. TRAINING FACILITIES INCLUDE AN OBSTACLE COURSE, A SWIMMING POOL, AN ATHLETIC FIELD, A PARADE FIELD, AND AN OUTDOOR THEATER.

GROUND FORCE ORDER OF BATTLE:

[Redacted]

25 TRUCK

14 VEHICLE/PIECE OF EQUIP

25X1

[Redacted]

25X1

FERGANA TNG AREA 1

40-19-00N 071-45-00E

[Redacted]

25X1

STATUS:OCCUPIED

REMARKS:

A LIVE PARACHUTE JUMPING EXERCISE INVOLVING SIX AIRBORNE PARATROOPERS AND TWO COLT AIRCRAFT WAS IN PROGRESS AT THE LANDING ZONE CIRCLE NEAR TRAINING AREA 2. APPROXIMATELY 14 PARACHUTES WERE ON THE GROUND NEAR THE CIRCLE ALONG WITH TWO SEDANS AND FOUR CARGO TRUCKS.

GROUND FORCE ORDER OF BATTLE:

[Redacted]

4 CARGO TRUCK

4 VEHICLE/PIECE OF EQUIP
(IN TRNG AREA C)

2 SEDAN

5 VEHICLE/PIECE OF EQUIP
(IN TRNG AREA B)

25X1

AIR ORDER OF BATTLE:

[Redacted]

2 COLT (IN FLIGHT)

25X1

[Redacted]

25X1

TOP SECRET RUFF

[Redacted]

TOP SECRET RUFF

[Redacted]

25X1
25X1

18

KH-9 MISSION 1207

SOVIET UNION
GROUND FORCE FACILITIES

ASSOCIATED OBJECTS:

[Redacted]

20 PARACHUTE (6 IN AIR)

25X1
25X1

[Redacted]

FRUNZE ARMY BKS AL 4

42-53-50N 074-34-15E

[Redacted]

25X1

STATUS:OCCUPIED

REMARKS:

CONSTRUCTION ON TWO VEHICLE STORAGE BUILDINGS IS COMPLETE.

GROUND FORCE ORDER OF BATTLE:

[Redacted]

- | | |
|----------------------------|-----------------------------|
| 4 CARGO TRUCK | 2 BAT-M |
| 31 VAN TRUCK | 6 PKT |
| 8 PROB VAN TRUCK | 1 TRUCK-MOUNTED CRANE |
| (PROTRUDING FROM VEH SHED) | 3 PROB CABLE-LAYING TRAILER |
| 1 TANK TRUCK | 4 TRAILER |
| 8 TRUCK | 9 VEHICLE/PIECE OF EQUIP |
| 3 MDK-2 | |

25X1

[Redacted]

25X1

FRUNZE TRAINING AREA 1

42-47-10N 074-45-00E

[Redacted]

25X1

STATUS:OCCUPIED

GROUND FORCE ORDER OF BATTLE:

[Redacted]

- | | |
|---------------|-------------|
| 2 CARGO TRUCK | 2 VAN TRUCK |
|---------------|-------------|

25X1

ASSOCIATED OBJECTS:

[Redacted]

- | | |
|---------------|--------------|
| 2 LARGE TENT | 58 TENT BASE |
| 95 SMALL TENT | |

25X1

[Redacted]

25X1

[Redacted]

25X1

[REDACTED]

TOP SECRET RUFF

[REDACTED]

25X1
25X1

18

KH-9 MISSION 1207

SOVIET UNION
GROUND FORCE FACILITIES

KAZANDZHIC ARMY BKS AL 1

39-15-00N 055-30-00E

[REDACTED]

25X1

STATUS:OCCUPIED

REMARKS:

TWO SINGLE-DEPTH VEHICLE STORAGE BUILDINGS WERE UNDER CONSTRUCTION IN VEHICLE PARK A, AND FOUNDATIONS FOR A THIRD WERE OBSERVED.

GROUND FORCE ORDER OF BATTLE:

[REDACTED] -- VEHICLE PARKS A, D + E

25X1
25X1

[REDACTED] VEHICLE PARK B

2 TRACKED VEHICLE 12 VEHICLE

25X1

[REDACTED] -- VEHICLE PARK C

17 CARGO TRUCK 110 VEHICLE (AT LEAST)

25X1

[REDACTED]

25X1

KHABAROVSK BKS AREA

48-31-55N 135-03-12E

[REDACTED]

25X1

STATUS:OCCUPIED

PHYSICAL DESCRIPTION:

IN THE NORTHERN SECTOR OF KHABAROVSK.

THE NEWLY IDENTIFIED BARRACKS FACILITY CONSISTS OF SEVEN MULTISTORY BARRACKS, ONE VEHICLE MAINTENANCE BUILDING, ONE VEHICLE STORAGE BUILDING, THREE BUILDINGS UNDER CONSTRUCTION, TWO SUPPORT BUILDINGS, AND AN ATHLETIC AREA. THE VEHICLE PARK, IMMEDIATELY NORTH OF THE BARRACKS, INCLUDES A VEHICLE MAINTENANCE BUILDING, A VEHICLE STORAGE BUILDING, AND A MAINTENANCE RACK.

TGT DIAM -- 2,000 FT. ELEV -- 220 FT.

GROUND FORCE ORDER OF BATTLE:

[REDACTED]

1 BAT-M 1 PMR-60
2 BAT 10 TRUCK
4 TRUCK-MOUNTED SHOVEL 10 VEHICLE/PIECE OF EQUIP

25X1

68

[REDACTED]

25X1

TOP SECRET RUFF

[Redacted]

TOP SECRET RUFF

[Redacted]

25X1
25X1

18

KH-9 MISSION 1207

SOVIET UNION
GROUND FORCE FACILITIES

[Redacted]

25X1

MAP SOURCE REFERENCE:
0204-22HL

[Redacted]

25X1

OSH ARMY BKS AL 2

40-30-40N 072-48-20E

[Redacted]

25X1

STATUS: OCCUPIED

PHYSICAL DESCRIPTION:
IN THE CENTER OF OSH.

UPDATED DESCRIPTION. THE ARMY BARRACKS CONSISTS OF THREE SEPARATELY SECURED AREAS. THE MAIN BARRACKS CONSISTS OF A WALL-SECURED AREA WITH AN ADMINISTRATION BUILDING, THREE BARRACKS, A VEHICLE STORAGE BUILDING, 11 SUPPORT BUILDINGS, AN OBSTACLE COURSE, AND A PARADE FIELD. A WALL-SECURED VEHICLE PARK NW OF THE MAIN BARRACKS CONTAINS THREE VEHICLE STORAGE BUILDINGS AND THREE SUPPORT BUILDINGS. A SECURED VEHICLE PARK EAST OF THE MAIN BARRACKS CONTAINS A TWO-STORY BARRACKS, TWO VEHICLE STORAGE BUILDINGS, AND A SUPPORT BUILDING.

GROUND FORCE ORDER OF BATTLE:

[Redacted] -- NW MOTOR POOL
3 BTR-60PB
2 BTR-152
4 PROB ZPU-4

5 CARGO TRUCK
2 VAN TRUCK

25X1

[Redacted] -- NW MOTOR POOL
14 VEHICLE/PIECE OF EQUIP

25X1

[Redacted] -- E MOTOR POOL
2 PROB BTR-50
1 BRDM

8 CARGO TRUCK
6 VEHICLE/PIECE OF EQUIP

25X1

[Redacted] -- MAIN BARRACKS
3 VEHICLE/PIECE OF EQUIP

25X1


[Redacted]

25X1

[Redacted]

25X1

TOP SECRET RUFF



25X1

18

SOVIET UNION
GROUND FORCE FACILITIES

KH-9 MISSION 1207

OTAR ARMY BKS N AL 1/HQ TANK DIV

43-34-30N 075-12-50E



25X1

STATUS: OCCUPIED

REMARKS:

IN MOTOR POOL 1 ONE VEHICLE STORAGE BUILDING WAS UNDER CONSTRUCTION. IN MOTOR POOL 3 TWO VEHICLE STORAGE BUILDINGS WERE UNDER CONSTRUCTION. IN MOTOR POOL 4 CONSTRUCTION WAS COMPLETE ON TWO VEHICLE STORAGE BUILDINGS. IN MOTOR POOL 5 TWO VEHICLE STORAGE BUILDINGS WERE UNDER CONSTRUCTION. CONSTRUCTION WAS COMPLETE ON A SUPPORT BUILDING IN THE MISSILE RELATED FACILITY.

GROUND FORCE ORDER OF BATTLE:

[Redacted] -- MOTOR POOL 1
[Redacted]

25X1
25X1

[Redacted] MOTOR POOL 2
[Redacted]

25X1
25X1

[Redacted] - MOTOR POOL 3
[Redacted]

25X1
25X1

[Redacted] - MOTOR POOL 4
[Redacted]

25X1
25X1

[Redacted] - MOTOR POOL 5

25X1

- 6 PROB TANK
- 10 PROB BMP
- 5 BTR-60P
- 10 BTR-60PB
- 7 PROB BTR-40
- 3 PROB BRDM-2
- 8 PROB BRDM
- 13 PTS
- 3 K-61
- 6 GSP
- 16 PMP BRIDGE BAY
- 2 PMP RAMP BAY

- 1 PMP SERVICE TRUCK
- 10 KMM
- 1 KMS SET
- 2 ATT
- 2 MDK-2
- 1 BTM
- 2 ARMD ENG TRACTOR M-1972
- 2 BAT-M
- 1 BAT
- 37 TRUCK
- 3 TRAILER
- 9 VEHICLE/PIECE OF EQUIP

[Redacted] - MISSILES-RELATED FACILITY
[Redacted]

25X1
25X1

[Redacted] -- FROG AREA
3 FROG-7 TEL

25X1

1 AMBULANCE



25X1

TOP SECRET RUFF

[Redacted]

TOP SECRET RUFF

[Redacted]

25X1
25X1

18

KH-9 MISSION 1207

SOVIET UNION
GROUND FORCE FACILITIES

3 FROG RESUPPLY VEH
1 TRUCK-MOUNTED CRANE
14 TRUCK
2 POL TRUCK

4 UAZ-69
1 SEDAN
13 TRAILER

[Redacted]

25X1

POSYET BORDER GUARD BKS AL 1

42-39-05N 130-47-40E

[Redacted]

25X1

STATUS:OCCUPIED

REMARKS:

THE ROOF HAD BEEN PUT ON A LARGE MULTISTORY APARTMENT-TYPE BUILDING. NO OTHER MAJOR CHANGES HAVE TAKEN PLACE.

GROUND FORCE ORDER OF BATTLE:

[Redacted]

25X1

SARATOV ARMY BARRACKS NORTH AL 3

51-34-20N 046-00-56E

[Redacted]

25X1

STATUS:OCCUPIED

REMARKS:

CONSTRUCTION IS COMPLETE IN THE NW MOTOR POOL. NO OTHER CONSTRUCTION ACTIVITY WAS NOTED.

GROUND FORCE ORDER OF BATTLE:

[Redacted]

25X1

SHCHUCHYE AMMUNITION DEPOT NORTH DA 1

55-16-34N 062-44-14E

[Redacted]

25X1

STATUS:OCCUPIED

PHYSICAL DESCRIPTION:

8.5 NM NORTH OF SHCHUCHYE.

UPDATED DESCRIPTION. THE AMMUNITION DEPOT IS WALL SECURED AND RAIL AND ROAD SERVED AND HAS A STORAGE AND HOUSING/SUPPORT AREA. THE STORAGE AREA CONTAINS 53 STORAGE BUILDINGS, NINE

[Redacted]

25X1

[Redacted]

TOP SECRET RUFF
[Redacted]

25X1
25X1

KH-9 MISSION 1207

18

SOVIET UNION
GROUND FORCE FACILITIES

REVERTED STORAGE BUILDINGS, A TRANSSHIPMENT BUILDING, AN ADMINISTRATION BUILDING, AND TWO SECURITY BUILDINGS. THE SUPPORT AREA CONTAINS 11 TWO-STORY APARTMENT BUILDINGS, A RECREATION BUILDING, AND FIVE SUPPORT BUILDINGS.

ASSOCIATED OBJECTS:

[Redacted]
19 RAILCAR

25X1
25X1

[Redacted]

SUCHAN AMMUNITION DPO NIKOLAYEVKA DA 1

43-07-23N 133-14-39E

[Redacted]

25X1

STATUS: OPERATIONAL

PHYSICAL DESCRIPTION:
4.5 NM EAST OF SUCHAN.

UPDATED DESCRIPTION. THE DOUBLE-SECURED ROAD-SERVED INSTALLATION CONTAINS EIGHT STORAGE BUILDINGS, THREE BUNKERED BUILDINGS, ONE VEHICLE STORAGE BUILDING, FIVE SUPPORT BUILDINGS, AND NINE OPEN STORAGE AREAS.

GROUND FORCE ORDER OF BATTLE:

[Redacted]
7 TRUCK

5 TRAILER

25X1
25X1

[Redacted]

OTHER RESULTS-NO APPARENT CHANGE

FERGANA MIL BKS AL 2

40-22-45N 071-47-28E

[Redacted]

25X1

STATUS: OCCUPIED

GROUND FORCE ORDER OF BATTLE:

[Redacted]

25X1

[Redacted]

25X1

[Redacted]

TOP SECRET RUFF

[Redacted]

25X1
25X1
25X1

18

KH-9 MISSION 1207

SOVIET UNION
GROUND FORCE FACILITIES

FRUNZE ARMY BKS AL 5

42-43-20N 074-40-20E

[Redacted]

25X1

STATUS: OCCUPIED

GROUND FORCE ORDER OF BATTLE:

[Redacted]

25X1

MUSLYUMOVO AMMUNITION DEPOT NORTH DA 1

55-39-00N 061-38-18E

[Redacted]

25X1

STATUS: OPERATIONAL

GROUND FORCE ORDER OF BATTLE:

[Redacted]

NONE OBSERVED

25X1

[Redacted]

25X1

OSH ARMY BKS AL 3

40-32-30N 072-48-20E

[Redacted]

25X1

STATUS: OCCUPIED

GROUND FORCE ORDER OF BATTLE:

[Redacted]

25X1

PENZA ARMY BARRACKS AL 1

53-10-50N 044-59-24E

[Redacted]

25X1

STATUS: OCCUPIED

GROUND FORCE ORDER OF BATTLE:

[Redacted]

25X1

[Redacted]

25X1

[Redacted]

TOP SECRET RUFF

[Redacted]

25X1
25X1

[Redacted]

18

KH-9 MISSION 1207

SOVIET UNION
DEPLOYED TACTICAL SSM FACILITIES

SIGNIFICANT RESULTS

PETROPAVLOVSK CSTL DEF SITE 3 CM TSR

52-56-47N 158-45-35E

[Redacted]

25X1

STATUS: OCCUPIED

REMARKS:

ONLY PARTIAL SNOW REMOVAL WAS APPARENT WITHIN THE GUIDANCE AREA.

MISSILE ORDER OF BATTLE:

[Redacted]

NONE DISCERNIBLE

25X1

[Redacted]

25X1

[Redacted]

25X1

[Redacted]

TOP SECRET RUFF

[Redacted]

25X1

[Redacted]

25X1

18

KH-9 MISSION 1207

**SOVIET UNION
LOGISTICS**

SIGNIFICANT RESULTS

NAGORNOYE RR TRANSLOADING YARD

42-25-22N 130-39-05E

[Redacted]

25X1

STATUS: OPERATIONAL

REMARKS:

TWENTY-THREE CANVAS-COVERED MEDIUM TANKS WERE ON FLATCARS AT THIS FACILITY.

ASSOCIATED OBJECTS:

[Redacted]

525 PIECE OF ROLLING STOCK

25X1

GROUND FORCE ORDER OF BATTLE:

[Redacted]

23 TANK

25X1

[Redacted]

25X1

TOP SECRET RUFF

[Redacted]

25X1

Page Denied

Next 2 Page(s) In Document Denied

[Redacted]

TOP SECRET RUFF

[Redacted]

25X1
25X1

KH-9 MISSION 1207

18

SOVIET UNION
INDUSTRY

SIGNIFICANT RESULTS

MYTISHCHI ELECTRONIC RESEARCH COMPLEX

55-55-20N 037-44-50E

[Redacted]

25X1

STATUS:OCCUPIED

REMARKS:

THE LARGE ELLIPTICAL PARABOLIC ANTENNA HAS BEEN REMOVED FROM ITS MOUNT ON THE OLD PROTOTYPE BEER CAN PEDESTAL.

[Redacted]

25X1

SHULAVERI TRANS EXPER STA LILO

41-21-27N 044-51-20E

[Redacted]

25X1

STATUS:OPERATIONAL

PHYSICAL DESCRIPTION:

1.2 NM SE OF SHULAVERI AND 20.6 NM SOUTH OF TBILISI.

THIS NEWLY IDENTIFIED UNSECURED TRANSPORTATION EXPERIMENT STATION CONSISTS OF A [Redacted] PIPE FROM A QUARRY ON THE DEBET RIVER AND EXTENDS 1 NM NNW TO A PROBABLE TRANSLOADING OR PROCESSING FACILITY UNDER CONSTRUCTION. THE PIPE FOLLOWS A CURVED ROUTE AND IS BOTH ABOVE AND BELOW GROUND. A PROBABLE AIR COMPRESSOR STATION IS AT THE QUARRY END OF THE SYSTEM.

25X1

THIS IS PROBABLY THE LILO PNEUMATIC ROAD REFERRED TO IN THE SOVIET PRESS AND TRANSLATED IN DOCUMENT 639, 8 JAN 74 TRANSLATIONS ON USSR TRADE AND SERVICES, JOINT PUBLICATIONS RESEARCH SERVICE, US DEPT OF COMMERCE.

[Redacted]

ELEV -- 1,300 FT.

25X1

[Redacted]

25X1

MAP SOURCE REFERENCE:
200-0325-17HL

[Redacted]

25X1

[Redacted]

25X1

•

•

•

•



TOP SECRET RUFF



25X1
25X1

18

KH-9 MISSION 1207

VIETNAM, NORTH
LOGISTICS

SIGNIFICANT RESULTS

HAI PHONG PET PRDS STR

20-52-18N 106-39-30E



25X1

STATUS: OPERATIONAL

PHYSICAL DESCRIPTION:

ON THE NW EDGE OF HAI PHONG, ON THE SOUTH BANK OF THE CUA CAM.
UPDATED DESCRIPTION. THE FACILITY CONSISTS OF TWO POL PIERS
(ONE DESTROYED) AND 11 LARGE ABOVEGROUND VERTICAL POL TANKS, AT
LEAST TEN DESTROYED BY BOMBING. OF THE 11, FOUR APPEARED TO BE
UNDERGOING RECONSTRUCTION. FOUNDATIONS FOR AT LEAST SEVEN
ADDITIONAL VERTICAL ABOVEGROUND TANKS APPEARED TO HAVE BEEN
CLEARED OF DEBRIS. APPROXIMATELY 355 HORIZONTAL POL TANKS WERE
IN THE FACILITY. A SMALL DRUMMING OPERATION APPEARED TO BE
UNDERWAY IN THE SOUTH-CENTRAL PORTION OF THE FACILITY. SEVERAL
SMALL SHEDS WERE INTACT, BUT ALL MAJOR BUILDINGS WERE
DESTROYED. THE FACILITY IS SERVED BY WATER.

ASSOCIATED OBJECTS:



22 TANK CAR (RAIL)

9 POL BARGE

25X1



25X1

VINH PPS NW PIPELINE DEPOT AND PST

18-41-10N 105-39-50E



25X1


STATUS: UNKNOWN

PHYSICAL DESCRIPTION:

9 NM NW OF VINH CITADEL.


UPDATED DESCRIPTION. THE ORIGINAL AREA HAS BEEN REDUCED AND
WAS HEAVILY CRATERED. AT LEAST 21 PROBABLE 25-METRIC-TON POL
TANKS HAVE BEEN REMOVED AND WERE ALONG THE NORTHERN EDGE OF THE
DEPOT. AT LEAST 11 PUG BUNKERS REMAINED, CONTAINING AN
ESTIMATED 46 MORE POL TANKS IN GROUPS OF TWO, FOUR, AND SIX.
THE SERVICEABILITY OF THE REMAINING POL TANKS AND THEIR
CONNECTING PIPELINES COULD NOT BE DETERMINED. ONE LARGE
BUILDING WAS UNDER CONSTRUCTION WITH THE ROOF 45 PERCENT
COMPLETE. SEVEN SMALL BUILDINGS WERE WITHIN THE DEPOT AREA.

GROUND FORCE ORDER OF BATTLE:



NONE DISCERNIBLE

25X1



25X1

Page Denied

[REDACTED]

TOP SECRET RUFF

[REDACTED]

25X1
25X1

18

KH-9 MISSION 1207

VIETNAM, NORTH
INDUSTRY

SIGNIFICANT RESULTS

HAI PHONG THERMAL POWER PLANT EAST

20-52-11N 106-42-45E

[REDACTED]

25X1

STATUS: OPERATIONAL

PHYSICAL DESCRIPTION:

1.9 NM NE OF HAI PHONG, ON THE SOUTH BANK OF THE CUA CAM. UPDATED DESCRIPTION. RECONSTRUCTION APPEARED TO BE COMPLETE. THE FACILITY CONSISTS OF A SINGLE LONG BUILDING WHICH PROBABLY HOUSES EIGHT DIESEL-POWERED GENERATORS, A SMALL PROBABLE TRANSFORMER/SWITCHING BUILDING, AND A PROBABLE BOILERHOUSE. AT LEAST SEVEN SMALL SUPPORT BUILDINGS ARE ALSO IN THE FACILITY. FUEL IS SUPPLIED BY PIPE FROM A POL PIER ON THE NORTH END OF THE FACILITY WHICH EXTENDS INTO THE CUA CAM. FUEL IS STORED IN SEVEN PROBABLE PARTIALLY BUNKERED HORIZONTAL TANKS ON THE EAST SIDE OF THE FACILITY AND FIVE ABOVEGROUND HORIZONTAL TANKS ON THE WEST SIDE. THE FACILITY IS SERVED BY ROAD AND WATER.

DEFENSES SECURITY:

A TWO-POSITION OCCUPIED LIGHT AA SITE WAS ON A SMALL SPIT OF LAND NORTH OF THE FACILITY AND A FOUR-POSITION OCCUPIED LIGHT AA SITE WAS SOUTH OF THE FACILITY.

[REDACTED]

25X1

NAM DINH TPP

20-25-15N 106-10-34E

[REDACTED]

25X1

STATUS: OPERATIONAL

REMARKS:

THE GENERATOR HALL, BOILERHOUSE, AND COAL PREPARATION BUILDING APPEARED TO BE OPERATIONAL. REPAIRS TO THE THREE COOLING TOWERS APPEARED TO BE COMPLETE OR ALMOST COMPLETE AND THE BASE TO THE FOURTH TOWER APPEARED TO BE UNDER REPAIR. ONE OF THE TWO COAL STORAGE AREAS APPEARED STILL TO BE INOPERABLE.

ASSOCIATED OBJECTS:

[REDACTED]

NONE DISCERNIBLE

25X1

[REDACTED]

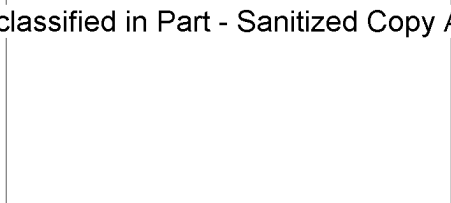
25X1

[REDACTED]

25X1

25X1
25X1
25X1

TOP SECRET RUFF



18

VIETNAM, NORTH
INDUSTRY

KH-9 MISSION 1207

UONG BI TPP

21-02-15N 106-47-27E



25X1

STATUS: OPERATIONAL


PHYSICAL DESCRIPTION:
11 NM NE OF HAI PHONG.

UPDATED DESCRIPTION. THE FACILITY CONSISTS OF A BOILERHOUSE WITH POSSIBLY SIX BOILERS, A GENERATOR HALL, AND A TRANSFORMER/SWITCHING YARD. A FLUE AND PRECIPITATOR SYSTEM CONNECTS THE BOILERHOUSE WITH A FREE-STANDING STACK. CONSTRUCTION CONTINUED ON THE EXTENSION OF THE GENERATOR HALL. THE PLANT IS SERVED BY A COAL STORAGE/PROCESSING AREA CONTAINING A LARGE STORAGE PILE, TWO COAL PROCESSING BUILDINGS, AND A CONVEYOR SYSTEM CONNECTING THE STORAGE PILE TO THE PLANT. THE PLANT COOLING SYSTEM CONSISTS OF WATER INTAKE/OUTFLOW CHANNELS CONNECTING THE PLANT TO THE SONG THAI KHE.

ADDITIONAL SUPPORT AREAS CONSIST OF 12 PROBABLE QUARTERS AND NUMEROUS STORAGE/SUPPORT BUILDINGS. A LARGE UNIDENTIFIED DOUBLE-BAY BUILDING WAS UNDER CONSTRUCTION NEAR THE COAL STORAGE PILE. A SMALL WATER PUMPING STATION IS ON THE SONG THAI KHE. THE TRANSFORMER YARD HAS BEEN CLEANED UP AND APPEARED TO BE SERVICEABLE. THE FACILITY IS SERVED BY BOTH RAIL AND ROAD.



25X1



25X1

[Redacted]

TOP SECRET RUFF

[Redacted]

25X1
25X1
25X1

KH-9 MISSION 1207

INDEX TO TARGETS

CHINA, COMMUNIST

MISSILE RANGES

NAME	[Redacted]	TYPE	IPIR	PAGE
CHANG-CHIANG SPACE TRACKING FAC	[Redacted]	SIG	18	3

25X1

AIR DEFENSE MISSILES

AN-SHAN SAM SITE B23-1	[Redacted]	SIG	18	4
AN-SHUN SAM SITE B12-1	[Redacted]	SIG	18	5
LU-TA SAM SITE C04-1	[Redacted]	SIG	18	5

25X1

COMMO/ELEC/RADAR FACILITIES

AN-SHUN TV STA	[Redacted]	SIG	18	7
CHANG-SHA POSS RADCOM STA/BNK HD 2	[Redacted]	SIG	18	7
HAI-NING PROB COMMO FAC	[Redacted]	SIG	18	8
LI-SHUI U/I ELCTN FAC	[Redacted]	SIG	18	8
SAN-KANG AW RADAR FAC	[Redacted]	SIG	18	9
TA-CHAN-CHUANG ELINT FAC EAST	[Redacted]	SIG	18	9

25X1

AIR BASE FACILITIES

CHANG-SHA/TA-TO AIRFIELD	[Redacted]	SIG	18	10
CHING-YANG AIRFIELD	[Redacted]	SIG	18	10
NAN-CHANG/HSIANG-TANG AIRFIELD	[Redacted]	SIG	18	11

25X1

NAVAL BASE FACILITIES

CHEN-TAI NAVAL FACILITY	[Redacted]	SIG	18	12
HSIA-MEN NAVAL BASE	[Redacted]	SIG	18	12
HU-LI-SHE MOTOR TORPEDO BOAT BASE	[Redacted]	SIG	18	13

25X1

TOP SECRET RUFF

[Redacted]

25X1

TOP SECRET RUFF

KH-9 MISSION 1207

INDEX TO TARGETS

NAME	TYPE	IPIR	PAGE
SAN-TU-AO NAVAL BASE A SHIPYARD	SIG	18	13
SAN-TU-AO NAVAL BASE EAST	SIG	18	13
SAN-TU-AO NAVAL BASE SOUTH	SIG	18	14
SAN-TU-AO NAVAL BASE WEST	SIG	18	14
TUNG-SHAN NAVAL FACILITY	SIG	18	14

GROUND FORCE FACILITIES

CHENG-TU MILITARY DISTRICT

NAN-CHUNG ARMY BARRACKS SW AL 1	SIG	18	24
---------------------------------	-----	----	----

FU-CHOU MILITARY DISTRICT

CHIEN-HO ARMY BKS S AL 1	SIG	18	15
CHIN-CHIANG ARMY BKS AL 3	SIG	18	16
CHIU-TIEN INF DIV HQ + ARMY BKS AL 1	SIG	18	16
FEI-LUAN ARMY BKS NE AL 2	SIG	18	18
KUAN-KOU ARMY BARRACKS AL 1	SIG	18	20
LIEN-CHIANG ARMY BKS NW AL 2	SIG	18	23
SAN-TU-WAN ARMY BKS AL 1	SIG	18	25
TUNG-AN ARMY BARRACKS NORTH AL 2	SIG	18	26
YING-TAN ARMY BARRACKS AL 1	SIG	18	26

KUANG-CHOU MILITARY DISTRICT

KOU-LING ARMOR TRAINING AREA	SIG	18	20
------------------------------	-----	----	----

KUN-MING MILITARY DISTRICT

CHU-CHING ARMY BKS NORTH AL 1	SIG	18	17
KUEI-YANG MIL HQ AREA NW	SIG	18	21

TOP SECRET RUFF

[Redacted]

TOP SECRET RUFF

[Redacted]

25X1
25X1
25X1

KH-9 MISSION 1207

INDEX TO TARGETS

NAME	[Redacted]	TYPE	IPIR	PAGE
KUN-MING INFANTRY SCHOOL	[Redacted]	SIG	18	22
NAN-CHING MILITARY DISTRICT				
NAN-CHING ARMY BARRACKS AL 15	[Redacted]	SIG	18	23
TAI-SHAN LIEH-TAO ARMY BKS SOUTH	[Redacted]	SIG	18	25
PEI-PING MILITARY DISTRICT				
KAO-PING ARMOR TNG AREA	[Redacted]	SIG	18	18
KAO-PING ARMY BKS	[Redacted]	SIG	18	19
KAO-PING ARMY BKS AL 1	[Redacted]	SIG	18	20
KU-CHENG AAA TNG AREA	[Redacted]	SIG	18	22
SHEN-YANG MILITARY DISTRICT				
CHI-CHI-HA-ERH ARMY BKS EAST AL 4	[Redacted]	SIG	18	16
HSIN-CHIN ARMY BKS SE AL 3	[Redacted]	SIG	18	18
PAN-SHIH ARMY BKS S	[Redacted]	SIG	18	24
SINKIANG MILITARY DISTRICT				
WU-LU-MU-CHI ARMY BKS 25	[Redacted]	SIG	18	26
WU-HAN MILITARY DISTRICT				
CHEN-PING PROB ARMY BKS	[Redacted]	SIG	18	15
INDUSTRY				
AN-NING PROB ROCKET ENGINE TEST FAC	[Redacted]	SIG	18	28
HSIANG-TAN ARMORED VEHICLE PLNT 627	[Redacted]	SIG	18	28

25X1

25X1

25X1

25X1

25X1

25X1

25X1

[Redacted]

25X1

	TOP SECRET RUFF	
KH-9 MISSION 1207	INDEX TO TARGETS	

25X1
25X1

NAME	TYPE	IPIR	PAGE
SUI-YANG PROB STATIC TEST FAC	SIG	18	29

25X1

**UNITED ARAB REPUBLIC
GROUND FORCE FACILITIES**

AL QAHIRAH ENGR TRAINING AREA SOUTH		SIG	18	31
-------------------------------------	--	-----	----	----

25X1

INDIA

MISSILE RANGES

SRI HARIKOTA ISLAND RKT LCH STN		SIG	18	33
---------------------------------	--	-----	----	----

25X1

25X1

25X1

[REDACTED] TOP SECRET RUFF [REDACTED]

25X1

25X1

KH-9 MISSION 1207

INDEX TO TARGETS

KOREA, NORTH

AIR DEFENSE MISSILES

NAME	[REDACTED]	TYPE	IPIR	PAGE
NUCHON-NI SAM SITE B24-2	[REDACTED]	SIG	18	39
PYONGYANG SAM SITE B29-2	[REDACTED]	SIG	18	39
PYONGYANG SAM SITE C12-2	[REDACTED]	SIG	18	39
PYONGYANG SAM SITE C29-2	[REDACTED]	SIG	18	40
PYONGYANG SAM SITE C33-2	[REDACTED]	SIG	18	41
PYONGYANG SAM SUPPORT FACILITY	[REDACTED]	SIG	18	42
TAETAN SAM SITE A05-2	[REDACTED]	SIG	18	42

25X1

GROUND FORCE FACILITIES

MANPO-UP MILITARY STORAGE AREA SE	[REDACTED]	SIG	18	43
PYORHA-RI WHSE AREA	[REDACTED]	SIG	18	43
UIJU MIL INST	[REDACTED]	SIG	18	43

25X1

INDUSTRY

KIMCHAEK SHIPYARD	[REDACTED]	SIG	18	45
-------------------	------------	-----	----	----

25X1

POLAND

GROUND FORCE FACILITIES

BORNE AMMUNITION DEPOT SULINOWO	[REDACTED]	SIG	18	47
---------------------------------	------------	-----	----	----

25X1

TOP SECRET RUFF [REDACTED]

25X1

[Redacted]

TOP SECRET RUFF

[Redacted]

25X1
25X1

KH-9 MISSION 1207

INDEX TO TARGETS

SOMALIA

GROUND FORCE FACILITIES

NAME	[Redacted]	TYPE	IPIR	PAGE
AFGOI MIL INSTL		SIG	18	49
MOGADISCIO AAA SITE A BN HQ		SIG	18	49
MOGADISCIO BKS AND MOTOR POOL		SIG	18	50

25X1

SOVIET UNION

DEPLOYED STRATEGIC SSM FACILITIES

BELOKOROVICHI SSM ASSOCIATED FACILITY	[Redacted]	NAC	18	51
BRODY MRBM REGT HQ RAD RCVR STA/BNK/HD		SIG	18	51
DOLINA MRBM REGT CP/BNK		SIG	18	51

25X1

AIR DEFENSE MISSILES

ASHULUK SAM FIRING RANGE	[Redacted]	SIG	18	53
RYAZAN SAM COMPLEX B20-5		SIG	18	53

25X1

COMMO/ELEC/RADAR FACILITIES

ARAMIL DF FAC KRUG	[Redacted]	SIG	18	55
OSTROG MRBM RADCOM RCVR STA/HARD		SIG	18	55
PETROPAVLOVSK RADREL A TV A FM BC CEN		NAC	18	57
RYAZAN AW RA AR FAC		SIG	18	55
SEREBRYANYE PRUDY RADREL STA		SIG	18	56
TYURATAM TELEMETRY/TRKG FAC BARNAUL		SIG	18	56
UKA AW RADAR FACILITY		SIG	18	56

25X1

TOP SECRET RUFF

[Redacted]

25X1

TOP SECRET RUFF

25X1
25X1

KH-9 MISSION 1207

INDEX TO TARGETS

NAME	TYPE	IPIR	PAGE
ULAN-UDE ESV TRACKING FACILITY	SIG	18	57

25X1

AIR BASE FACILITIES

DOMNA AIRFIELD	SIG	18	59
GIRVAS AIRFIELD	NAC	18	65
GUDAUTA AIRFIELD	NAC	18	65
KAMENSK URALSKIY AIRFIELD	SIG	18	59
KOTELNIKOVO AIRFIELD	SIG	18	60
KOZYREVSK AIRFIELD	SIG	18	60
LODEYNOYE POLE AIRFIELD	SIG	18	61
LUGOVOYE AIRFIELD	SIG	18	61
NORMALITSY AIRFIELD	SIG	18	62
OZERNOVSKIY AIRFIELD	SIG	18	63
PETROZAVODSK AIRFIELD NORTHWEST	SIG	18	63
SHEROMY AIRFIELD	SIG	18	63
SOCHI/ADLER AIRFIELD	SIG	18	64
USSURIYSK/VOZDVIZHENKA AIRFIELD	SIG	18	64
UZIN/CHEPELEVKA AIRFIELD	SIG	18	64

25X1

GROUND FORCE FACILITIES

CENTRAL ASIAN MILITARY DISTRICT

ANDIZHAN ARMY BKS SE AL 1	SIG	18	66
FERGANA MIL BKS AL 2	NAC	18	72
FERGANA TNG AREA 1	SIG	18	66
FRUNZE ARMY BKS AL 4	SIG	18	67
FRUNZE ARMY BKS AL 5	NAC	18	73
FRUNZE TRAINING AREA 1	SIG	18	67
OSH ARMY BKS AL 2	SIG	18	69
OSH ARMY BKS AL 3	NAC	18	73

25X1

TOP SECRET RUFF

25X1

[Redacted]

TOP SECRET RUFF

[Redacted]

25X1
25X1

KH-9 MISSION 1207

INDEX TO TARGETS

NAME

OTAR ARMY BKS N AL 1/HQ TANK DIV

[Redacted]

TYPE IPIR PAGE
SIG 18 70

25X1

FAR EAST MILITARY DISTRICT

KHABAROVSK BKS AREA
POSYET BORDER GUARD BKS AL 1
SUCHAN AMMUNITION DPO NIKOLAYEVKA DA 1

[Redacted]

SIG 18 68
SIG 18 71
SIG 18 72

25X1

TURKESTAN MILITARY DISTRICT

KAZANDZHİK ARMY BKS AL 1

[Redacted]

SIG 18 68

25X1

URAL MILITARY DISTRICT

MUSLYUMOVO AMMUNITION DEPOT NORTH DA 1
SHCHUCHYE AMMUNITION DEPOT NORTH DA 1

[Redacted]

NAC 18 73
SIG 18 71

25X1

VOLGA MILITARY DISTRICT

PENZA ARMY BARRACKS AL 1
SARATOV ARMY BARRACKS NORTH AL 3

[Redacted]

NAC 18 73
SIG 18 71

25X1

DEPLOYED TACTICAL SSM FACILITIES

PETROPAVLOVSK CSTL DEF SITE 3 CM TSR

[Redacted]

SIG 18 74

25X1

LOGISTICS

NAGORNOYE RR TRANSLOADING YARD

[Redacted]

SIG 18 75

25X1

TOP SECRET RUFF

[Redacted]

25X1

[Redacted]

TOP SECRET RUFF

[Redacted]

25X1
25X1
25X1

KH-9 MISSION 1207

INDEX TO TARGETS

[Redacted]

25X1

INDUSTRY

MYTISHCHI ELECTRONIC RESEARCH COMPLEX
SHULAVERI TRANS EXPER STA LILO

[Redacted]

SIG 18 79
SIG 18 79

25X1

VIETNAM, NORTH

LOGISTICS

HAI PHONG PET PRDS STR
VINH PPS NW PIPELINE DEPOT AND PST

[Redacted]

SIG 18 81
SIG 18 81

25X1

INDUSTRY

HAI PHONG THERMAL POWER PLANT EAST
NAM DINH TPP
UONG BI TPP

[Redacted]

SIG 18 83
SIG 18 83
SIG 18 84

25X1

[Redacted]

25X1

WWIPIR CODES

<u>Status (STA:)</u>	<u>OB</u>	<u>Interpretability</u>
NEG - Negated	MIS: Missiles	E - Excellent
UCO - Under Const	AOB: Air	G - Good
COM - Complete	NVL: Naval	F - Fair
UKN - Unknown	GFW: Grd Force	P - Poor
NOP - Not Oprtl	ELC: Electronic	
OPR - Operat'l	AAA: Antiair	<u>Conditions</u>
OCC - Occupied	OBJ: Assoc Objs	CL - Clear
UNP - Unoccupied		SC - Scattered Cloud
ABN - Abandoned	<u>Mode</u>	HC - Heavy Cloud
RMV - Removed	W - Stereo/Blk & White	HA - Haze
TRN - Transitory	P - Part Stereo/ Blk & White	SN - Snow
DMG - Damaged	B - Mono Blk & White	SH - Shadow
DST - Destroyed	S - Stereo/Color	OL - Obliquity
	A - Part Stereo/ Color	SD - Semi- darkness
<u>General</u>	C - Mono Color	HD - Heavy Dust/ Smoke
IMR: Image Ref (Photo Ref)	D - Camouflage Detection	<u>Coverage</u>
DES: Description	F - Infrared	C - Complete
RMK: Remarks	R - Radar	P - Partial
IDC: Image Derived Coord.	N - Nonstandard	O - Oblique
MPR: Map Ref	G - Monochromic/Stereo	V - Vertical
DFC: Defenses/ Security	E - Monochromic/Partial Stereo	
	M - Monochromic/Mono	

TOP SECRET



25X1

TOP SECRET



25X1